



City of Portland Bureau of  
Planning and Sustainability  
Sam Adams, Mayor | Susan Anderson, Director

**PORT OF PORTLAND**  
Possibility. In every direction.

# AIRPORT FUTURES

CHARTING A COURSE FOR PDX

**CITY OF PORTLAND ADOPTED LAND USE PLAN**

## APPENDIX A

**City Zoning Map Amendments**

**APRIL 2011**



# Airport Futures City Land Use Plan

ADOPTED BY CITY COUNCIL ON  
APRIL 13, 2011

ORDINANCE NO. 184521  
EFFECTIVE DATE: MAY 13, 2011

FOR MORE INFORMATION, PLEASE CONTACT:

Portland Bureau of Planning and Sustainability  
1900 SW 4<sup>th</sup> Avenue, Suite 7100  
Portland, Oregon 97201  
503-823-7700  
E-mail: [pdxplan@portlandoregon.gov](mailto:pdxplan@portlandoregon.gov)

This report is available for viewing online at: [www.portlandonline.com/bps](http://www.portlandonline.com/bps)

To view the *Planning Advisory Group Report, 2010 PDX Master Plan Update*, or any of the appendices, visit the project website at [www.pdxairportfutures.com](http://www.pdxairportfutures.com). The documents are also on file with the Port's Aviation Long Range Planning Department and the City's Bureau of Planning and Sustainability.

**The Bureau of Planning and Sustainability is committed to providing equal access to information and hearings. If you need special accommodation, call the Bureau of Planning and Sustainability at 503-823-7700 (TTY 503-823-6868).**

## Acknowledgements

### Planning Advisory Group

Bill Blosser, Chair  
Dave Smith, Vice Chair  
Erwin Bergman, Central NE Neighborhoods  
Mark Clark, East Multnomah County  
Andy Cotugno, Metro  
Bruce Fisher, Federal Aviation Administration  
John Frevola, Flightcraft  
Cam Gilmour, Clackamas County  
Gene Hahn, Horizon Airlines  
Alan Hargrave, Clark County Neighborhoods  
Chris Hathaway, Lower Columbia River Estuary  
Laura Hudson, City of Vancouver  
Maryhelen Kincaid, N Portland Neighborhood Services  
Lt. Col. Stuart Mathew, OR Air National Guard  
Patrick Metzger, NE Coalition of Neighborhoods  
John Mohlis, Columbia Pacific Building Trades  
Dennis Mulvihill, Washington County  
Brian Nelson, Intel  
Mary Olson, Port Commission  
Lai-Lani Ovalles, Portland Planning Commission  
Alesia Reese, E Portland Neigh. Association  
Veronica Rinard, Travel Portland  
Hector Roche, Multnomah County  
Lawrence Russell, Coalition for a Livable Future  
Bob Sallinger, Audubon  
Michael Sloan, Vancouver Neighborhoods  
Denny Stoecklin, Portland Office of Neighborhood Involvement  
Fred Stovel, Portland Office of Neighborhood Involvement  
Vicki Thompson, Citizens' Noise Advisory Committee  
John Weigant, Airport Issues Roundtable

### Portland City Council

Sam Adams, Mayor  
Nick Fish, Commissioner  
Amanda Fritz, Commissioner  
Randy Leonard, Commissioner  
Dan Saltzman, Commissioner

### Portland Planning Commission

André Baugh  
Don Hanson  
Lai-Lani Ovalles  
Michelle Rudd  
Howard Shapiro  
Jill Sherman  
Chris Smith  
Irma Valdez

### Bureau of Planning and Sustainability

Susan Anderson, Director  
Joe Zehnder, Principal Planner  
Deborah Stein, Supervising Planner  
Jay Sugnet, Project Manager  
Mindy Brooks  
Jacob Brostoff  
Bronwyn Buckle  
Mark Raggett  
Jessica Richman  
Ralph Sanders

### With additional assistance from:

Sylvia Cate, Bureau of Development Services  
Stacey Castleberry, Bureau of Development Services  
Chris Corich, Port of Portland  
Kim Freeman, Bureau of Development Services  
Lise Glancy, Port of Portland  
John Gray, Bureau of Transportation  
Douglas Hardy, Bureau of Development Services  
David Helzer, Bureau of Environmental Services  
Nancy Hendrickson, Bureau of Environmental Services  
Jamie Jeffrey, Bureau of Transportation  
Scott King, Port of Portland  
Sean Loughran, Port of Portland

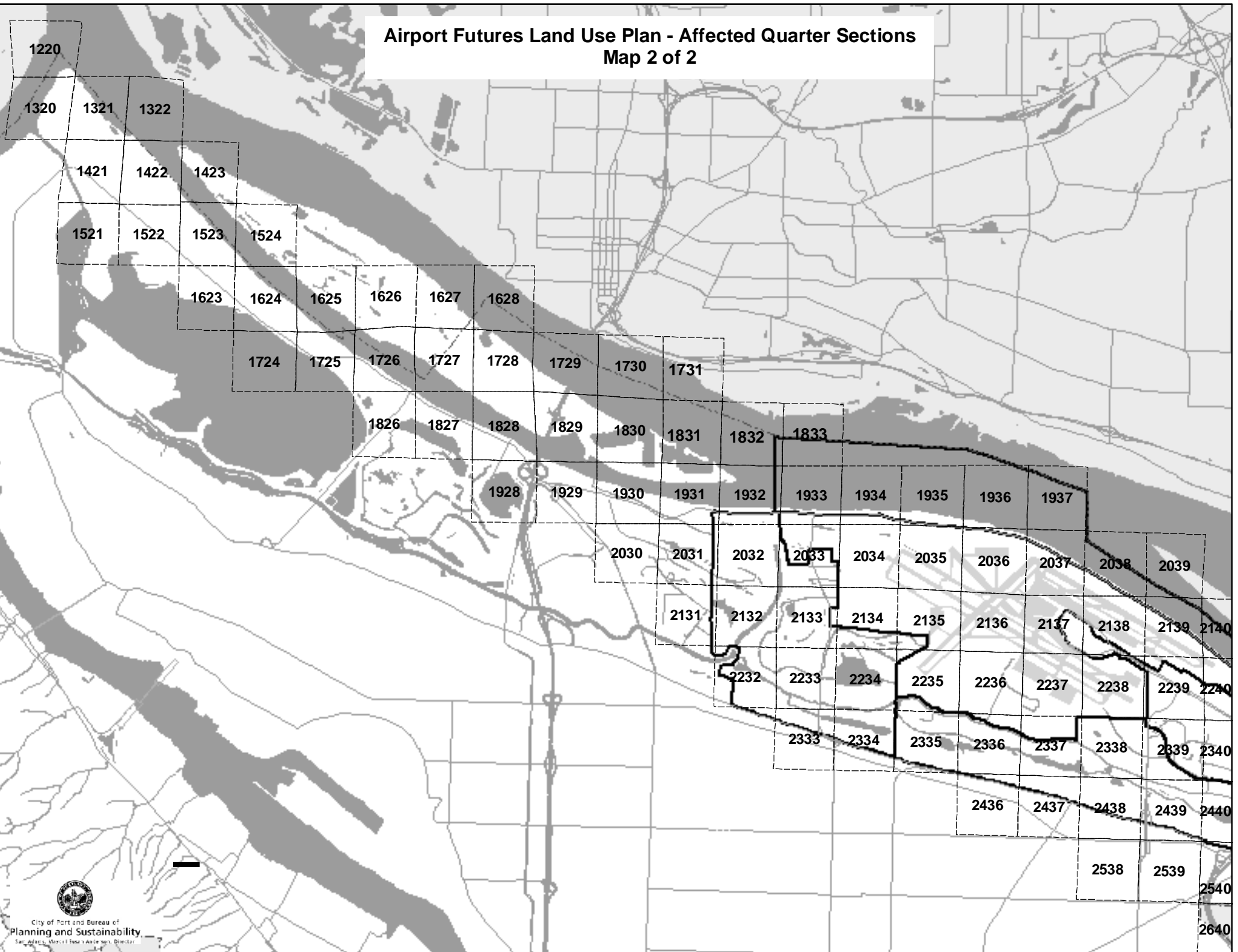
### Project Consultants

CF Booth, Jacobs Consultancy  
Geoffrey Gosling, Aviation System Consulting  
Eric Hovee, Hovee and Associates  
Sam Imperati, Institute for Conflict Management  
Kelly Rodgers, DEA  
Alan Snook, DKS



# Airport Futures Land Use Plan - Affected Quarter Sections

## Map 2 of 2



1220

1320

1321

1322

1421

1422

1423

1521

1522

1523

1524

1623

1624

1625

1626

1627

1628

1724

1725

1726

1727

1728

1729

1730

1731

1826

1827

1828

1829

1830

1831

1832

1833

1928

1929

1930

1931

1932

1933

1934

1935

1936

1937

2030

2031

2032

2033

2034

2035

2036

2037

2038

2039

2131

2132

2133

2134

2135

2136

2137

2138

2139

2140

2232

2233

2234

2235

2236

2237

2238

2239

2240

2333

2334

2335

2336

2337

2338

2339

2340

2436

2437

2438

2439

2440

2538

2539

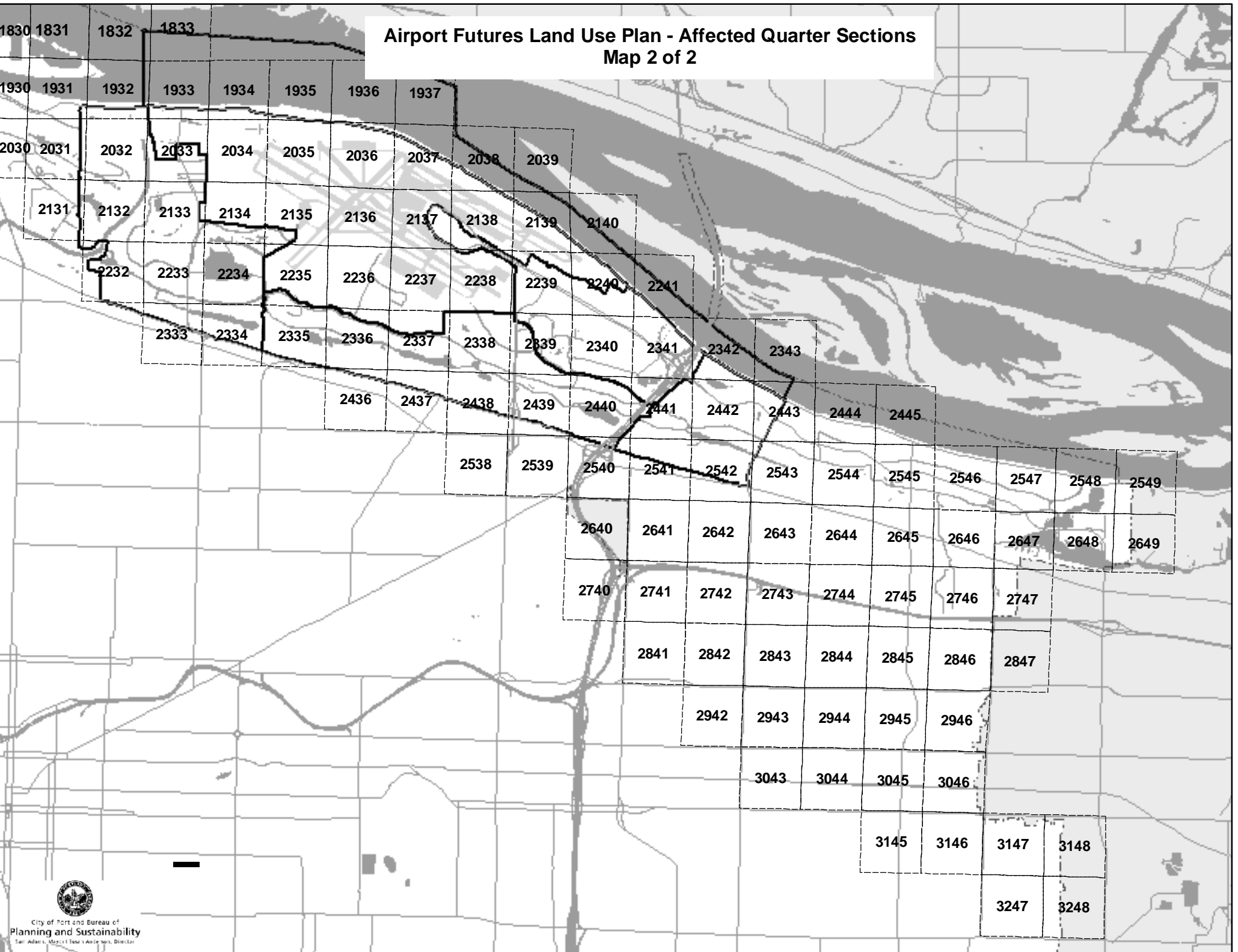
2540

2640





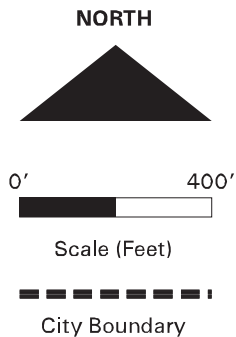
# Airport Futures Land Use Plan - Affected Quarter Sections Map 2 of 2








## Existing Zoning

Bureau of Planning & Sustainability - City of Portland, Oregon



-  Zone Boundary
-  Plan District Boundary
-  Natural Resource Management Plan Boundary

- c = Environmental Conservation Overlay
- p = Environmental Protection Overlay
- ★ ★ ★ Public Recreation Trail
- ← --- → Top of Bank

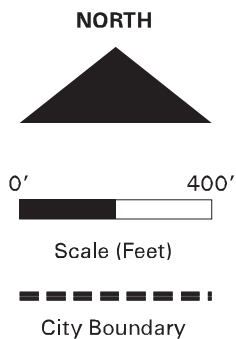
September 24, 2010




Map 1/4 Section 1220



# Airport Futures Proposed Zoning

Bureau of Planning & Sustainability - City of Portland, Oregon




-  Zone Boundary
-  Plan District Boundary
-  Natural Resource Management Plan Boundary

- c = Environmental Conservation Overlay
- p = Environmental Protection Overlay
- ★ ★ ★ Public Recreation Trail
- ← --- → Top of Bank

September 24, 2010









Map 1/4 Section 1220






# Existing Zoning

Bureau of Planning & Sustainability - City of Portland, Oregon

-  Zone Boundary
-  Plan District Boundary
-  Natural Resource Management Plan Boundary
-  City Boundary
-  = Environmental Conservation Overlay
-  = Environmental Protection Overlay
-  Public Recreation Trail
-  Top of Bank

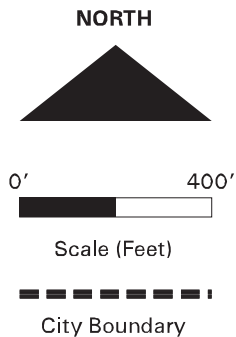
September 24, 2010




Map 1/4 Section 1221



# Airport Futures Proposed Zoning

Bureau of Planning & Sustainability - City of Portland, Oregon

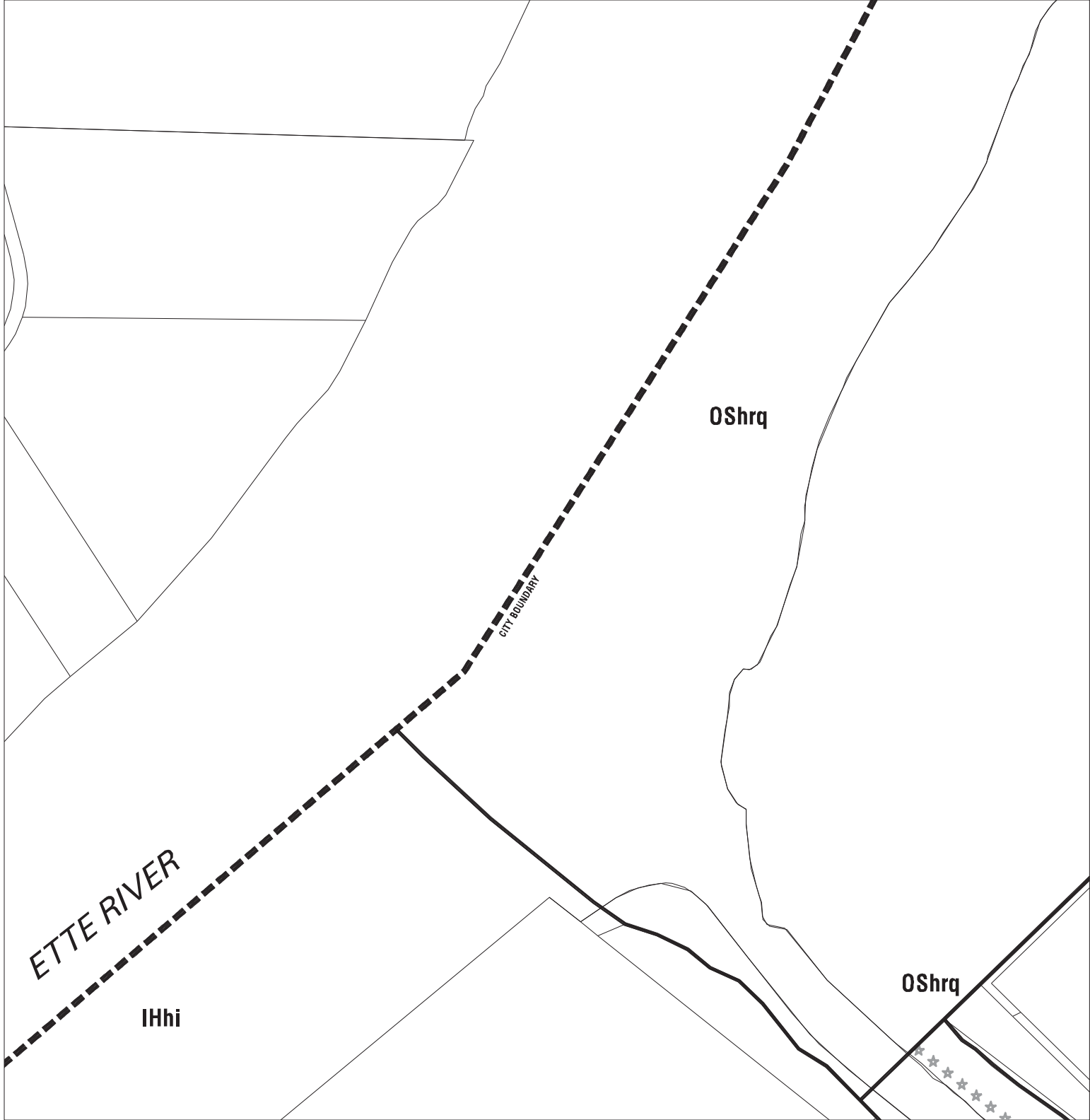


-  Zone Boundary
-  Plan District Boundary
-  Natural Resource Management Plan Boundary

- c = Environmental Conservation Overlay
- p = Environmental Protection Overlay
- ★ ★ ★ Public Recreation Trail
- ← --- → Top of Bank

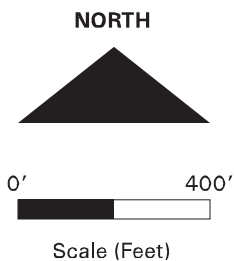
September 24, 2010




Map 1/4 Section 1221



## Existing Zoning

Bureau of Planning & Sustainability - City of Portland, Oregon



-  Zone Boundary
-  Plan District Boundary
-  Natural Resource Management Plan Boundary

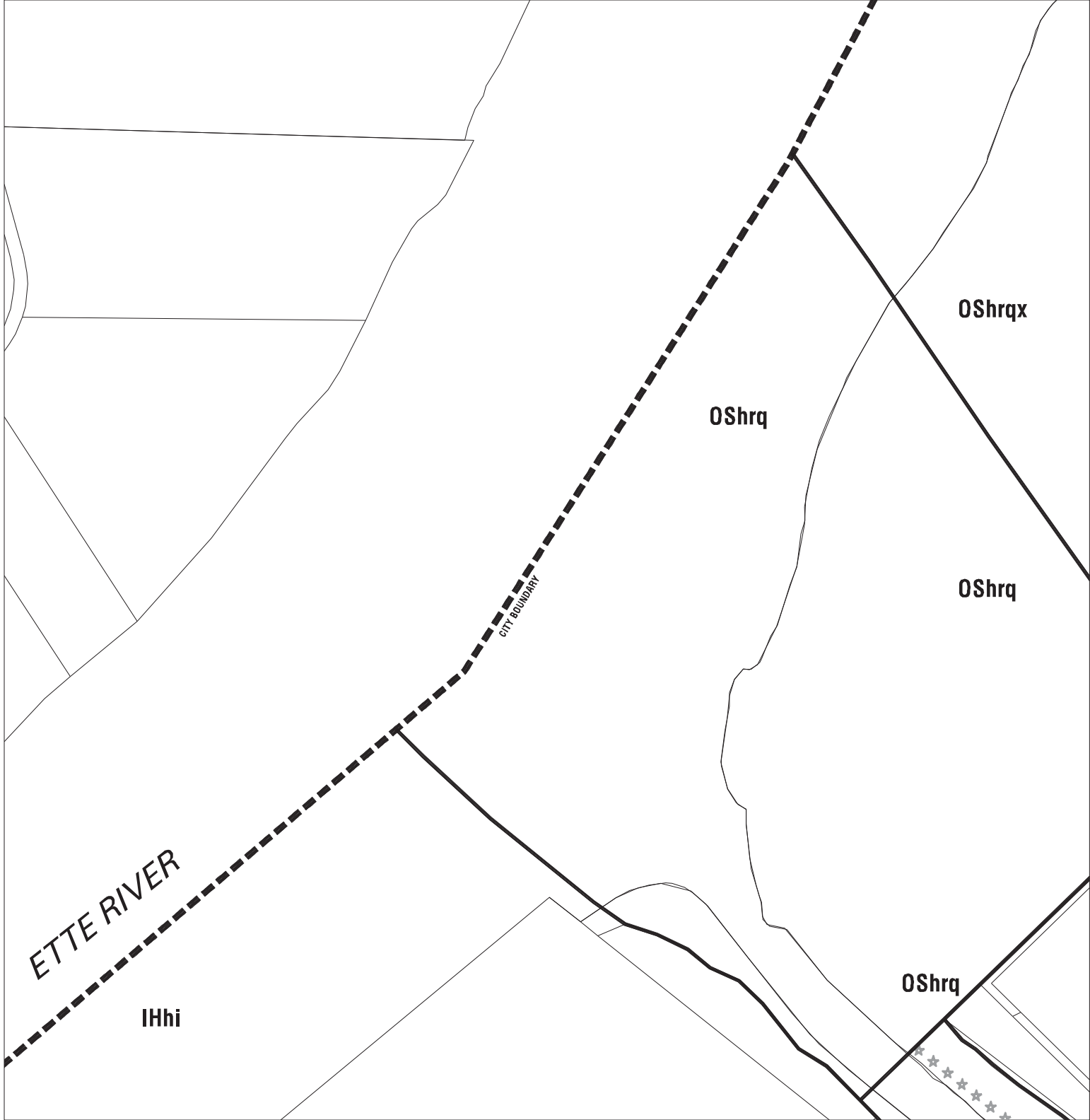
- c = Environmental Conservation Overlay
- p = Environmental Protection Overlay
- ★ ★ ★ Public Recreation Trail
- ← - - - → Top of Bank

 City Boundary

September 24, 2010

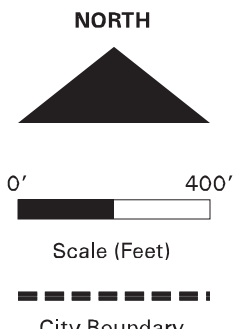
Map 1/4 Section 1320





# Airport Futures Proposed Zoning

Bureau of Planning & Sustainability - City of Portland, Oregon

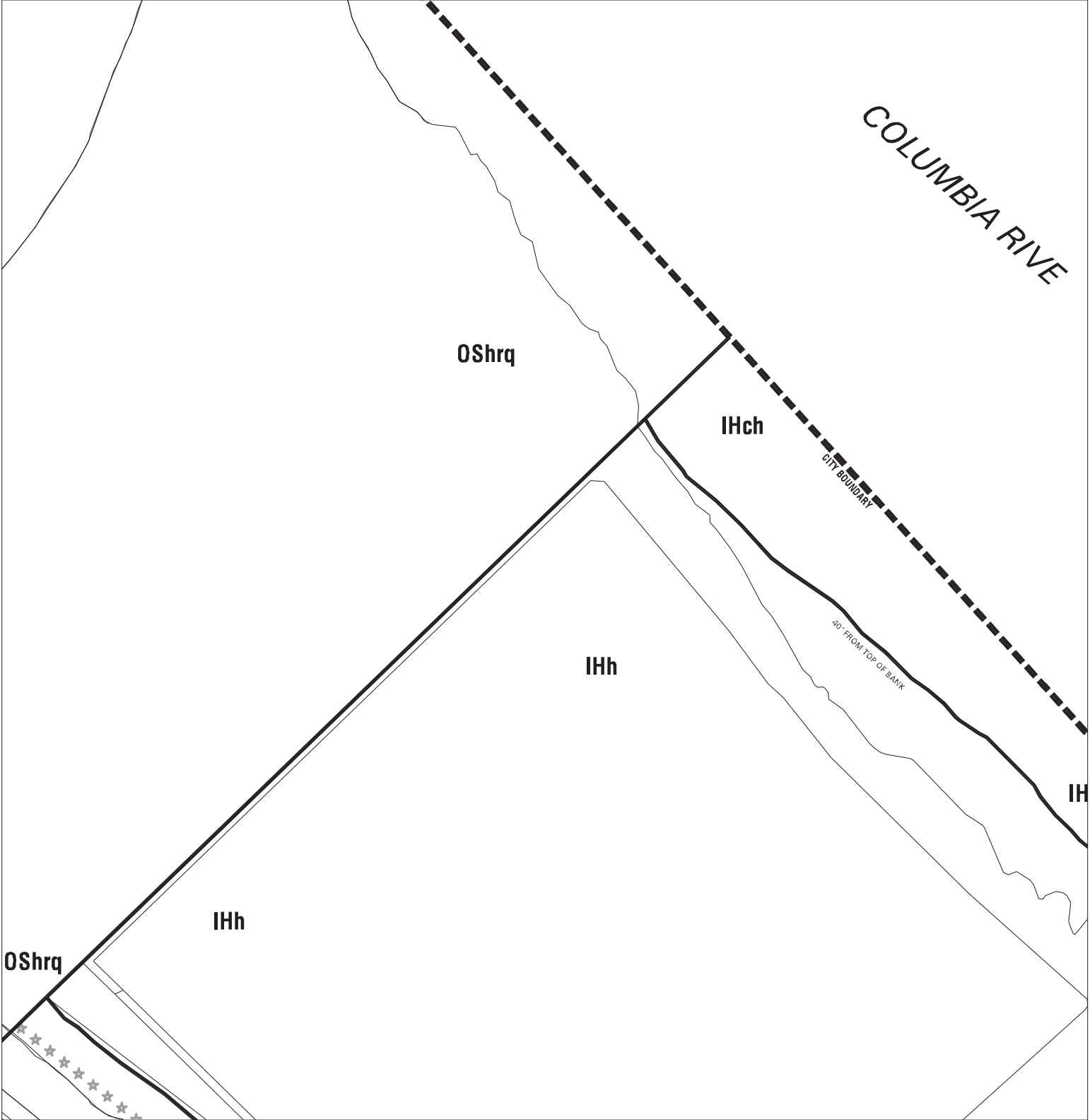


- Zone Boundary
- Plan District Boundary
- Natural Resource Management Plan Boundary

- c = Environmental Conservation Overlay
- p = Environmental Protection Overlay
- ★★★ Public Recreation Trail
- ←---→ Top of Bank

September 24, 2010

Map 1/4 Section 1320



# Existing Zoning

Bureau of Planning & Sustainability - City of Portland, Oregon



Scale (Feet)



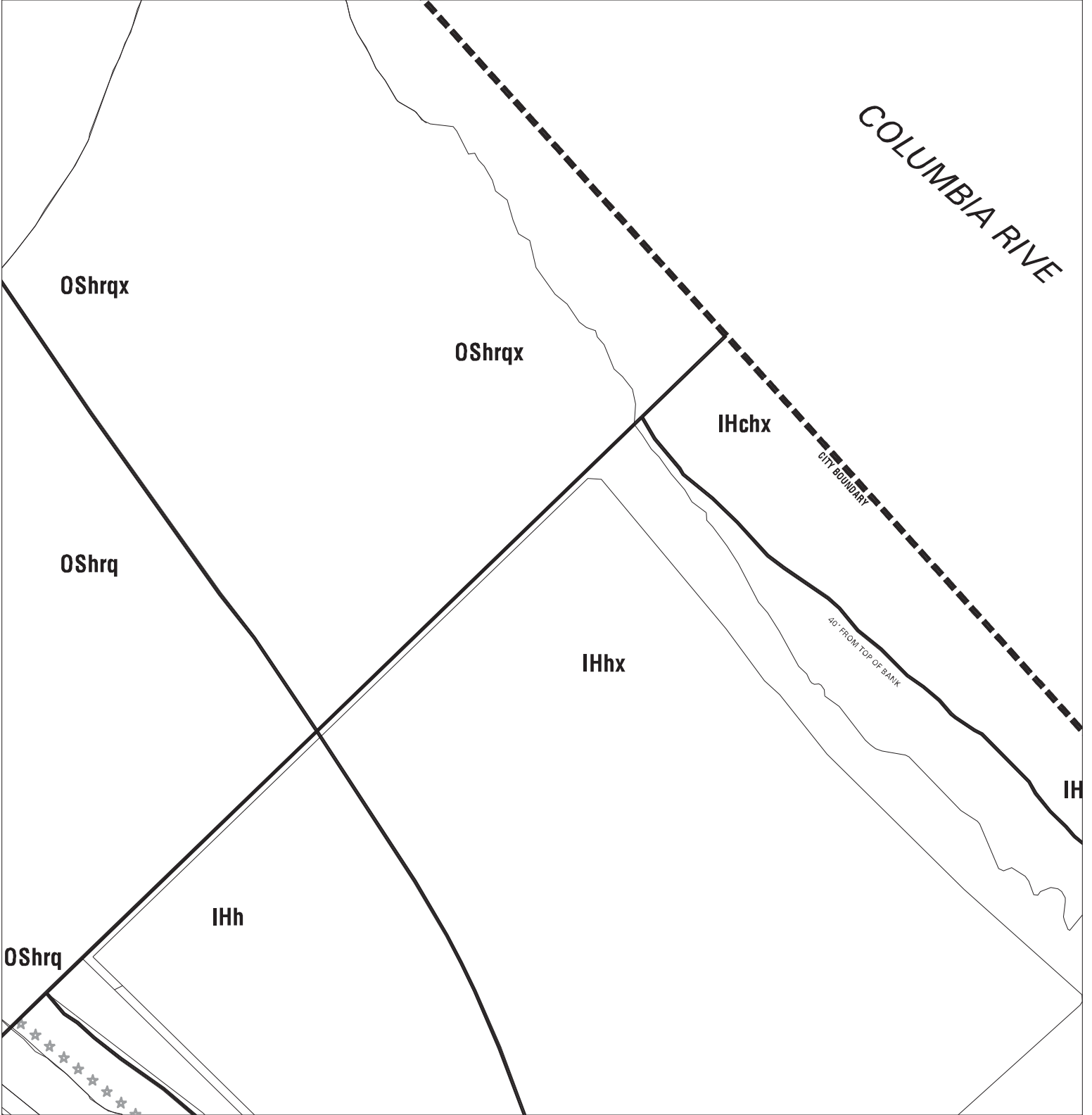
City Boundary

- Zone Boundary
- Plan District Boundary
- Natural Resource Management Plan Boundary

- c = Environmental Conservation Overlay
- p = Environmental Protection Overlay
- \*\*\* Public Recreation Trail
- ←---→ Top of Bank

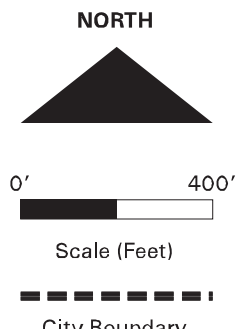
September 24, 2010




Map 1/4 Section 1321



# Airport Futures Proposed Zoning

Bureau of Planning & Sustainability - City of Portland, Oregon



-  Zone Boundary
-  Plan District Boundary
-  Natural Resource Management Plan Boundary

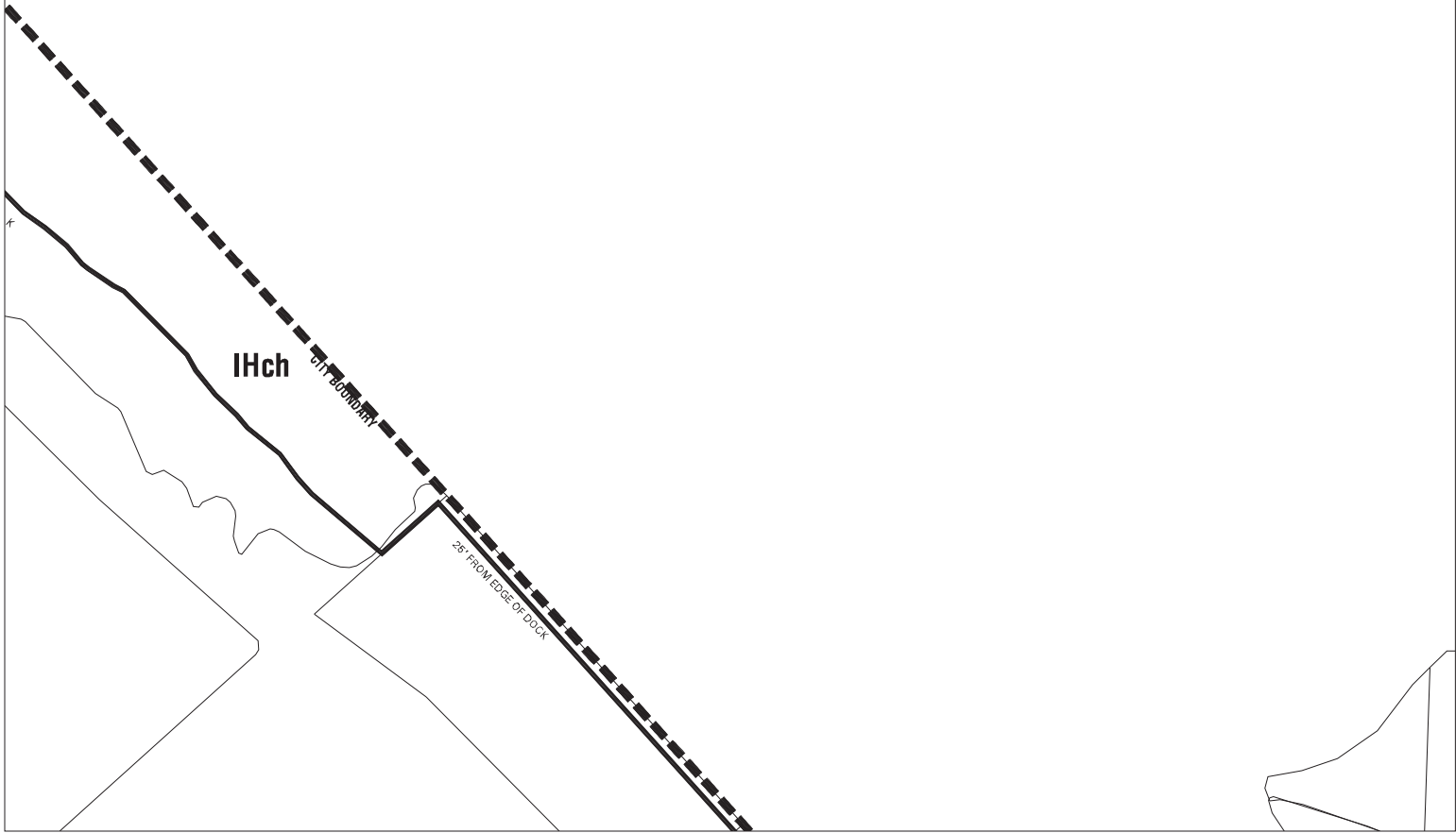
- c = Environmental Conservation Overlay
- p = Environmental Protection Overlay
- ☆☆☆ Public Recreation Trail
- ←---→ Top of Bank

September 24, 2010

**Map 1/4 Section 1321**

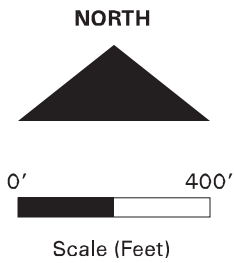





UMBIA RIVER



### Existing Zoning

Bureau of Planning & Sustainability - City of Portland, Oregon



-  Zone Boundary
-  Plan District Boundary
-  Natural Resource Management Plan Boundary

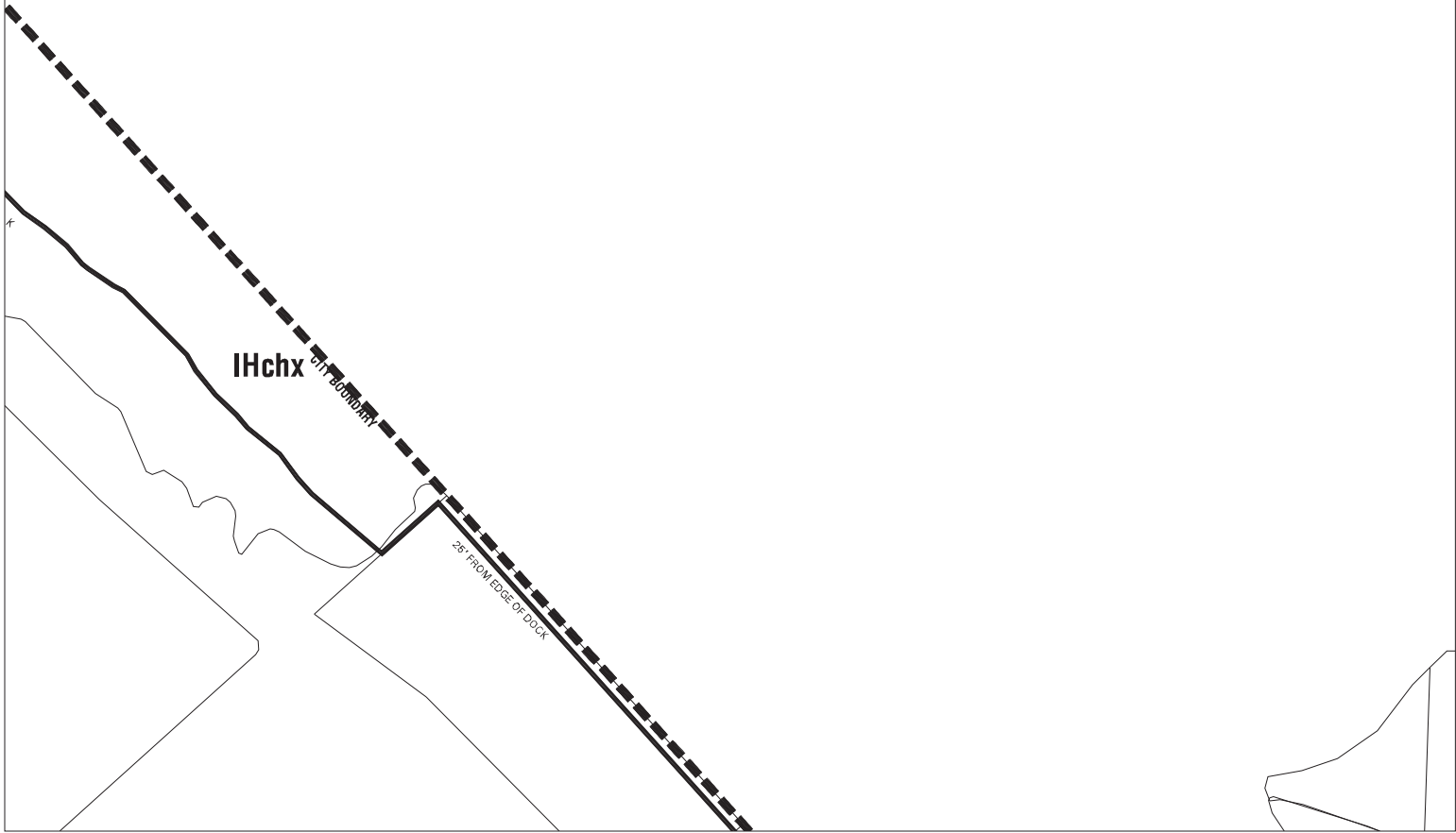
- c = Environmental Conservation Overlay
- p = Environmental Protection Overlay
- ★ ★ ★ Public Recreation Trail
- ← --- → Top of Bank

City Boundary

September 24, 2010

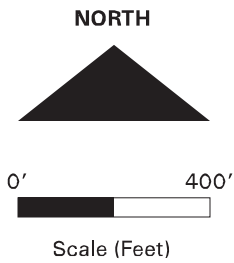
Map 1/4 Section 1322




UMBIA RIVER



# Airport Futures Proposed Zoning

Bureau of Planning & Sustainability - City of Portland, Oregon



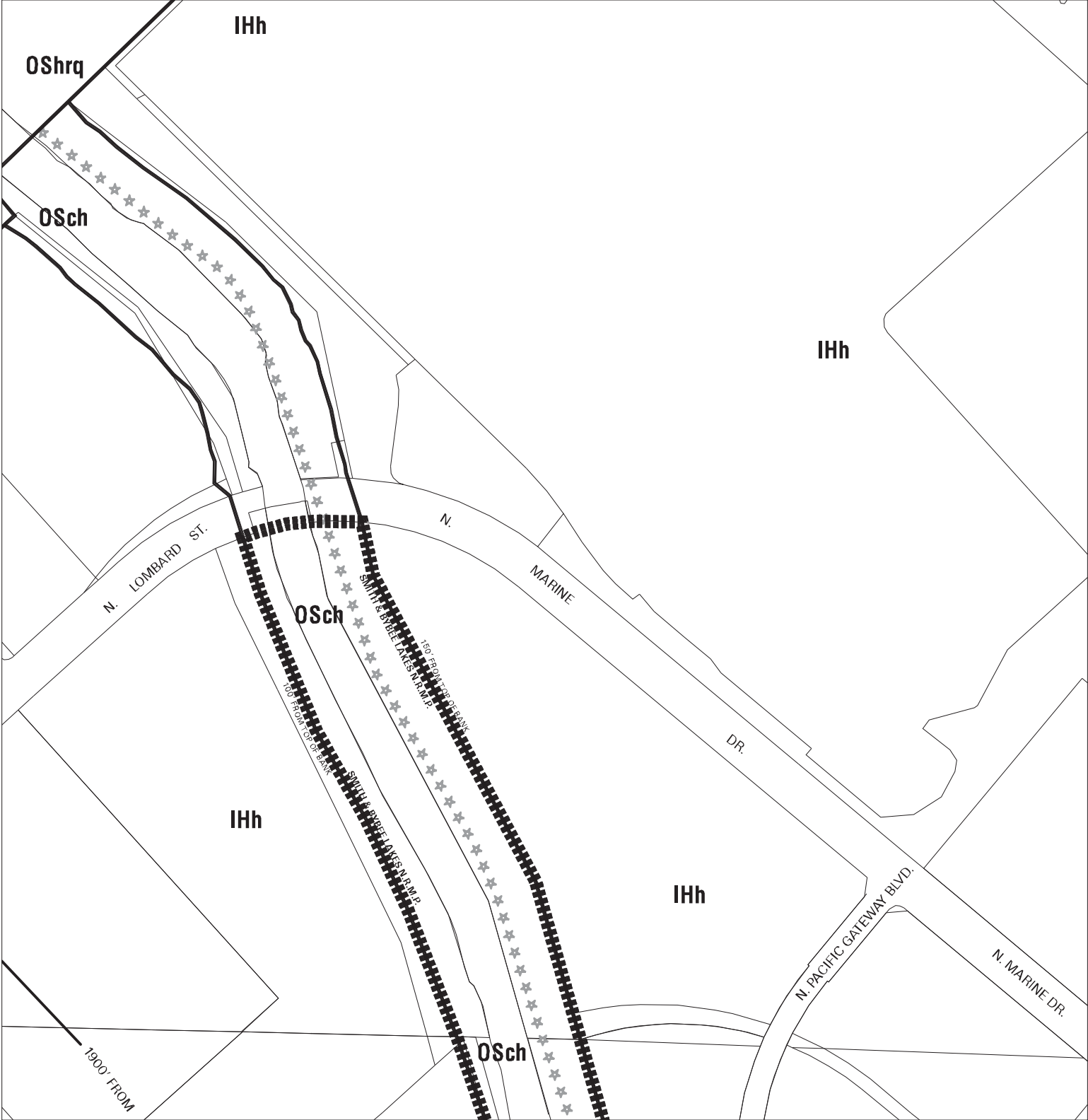
-  Zone Boundary
-  Plan District Boundary
-  Natural Resource Management Plan Boundary

- c = Environmental Conservation Overlay
- p = Environmental Protection Overlay
- ★ ★ ★ Public Recreation Trail
- ← --- → Top of Bank

City Boundary




September 24, 2010

Map 1/4 Section 1322




# Existing Zoning


Bureau of Planning & Sustainability - City of Portland, Oregon

-  Zone Boundary
-  Plan District Boundary
-  Natural Resource Management Plan Boundary


- c = Environmental Conservation Overlay
- p = Environmental Protection Overlay
- ★ ★ ★ Public Recreation Trail
- ← --- → Top of Bank

**NORTH**



0'  400'

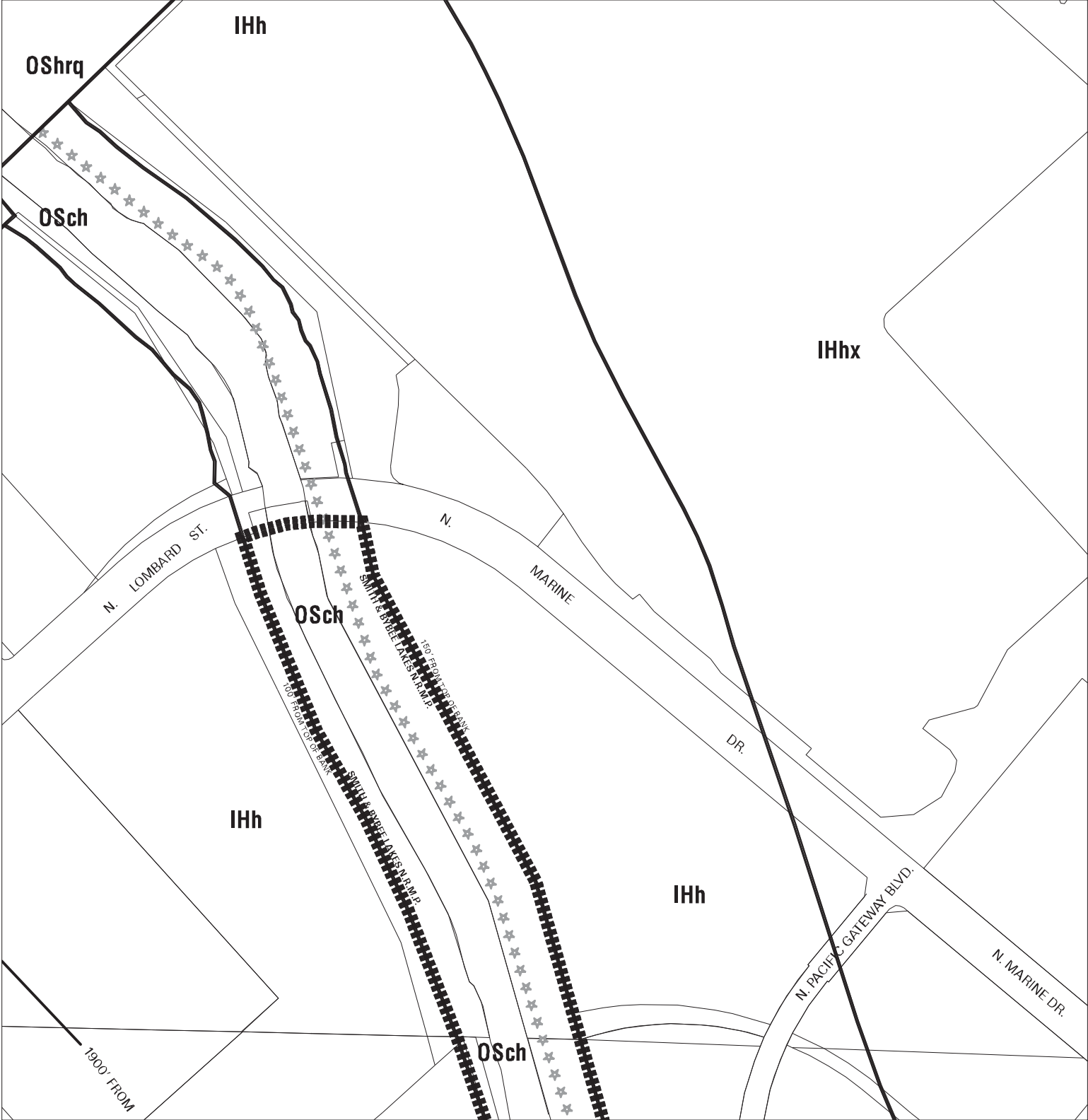
Scale (Feet)

 City Boundary

September 24, 2010

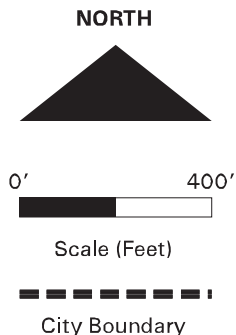
**Map 1/4 Section 1421**








# Airport Futures Proposed Zoning

Bureau of Planning & Sustainability - City of Portland, Oregon

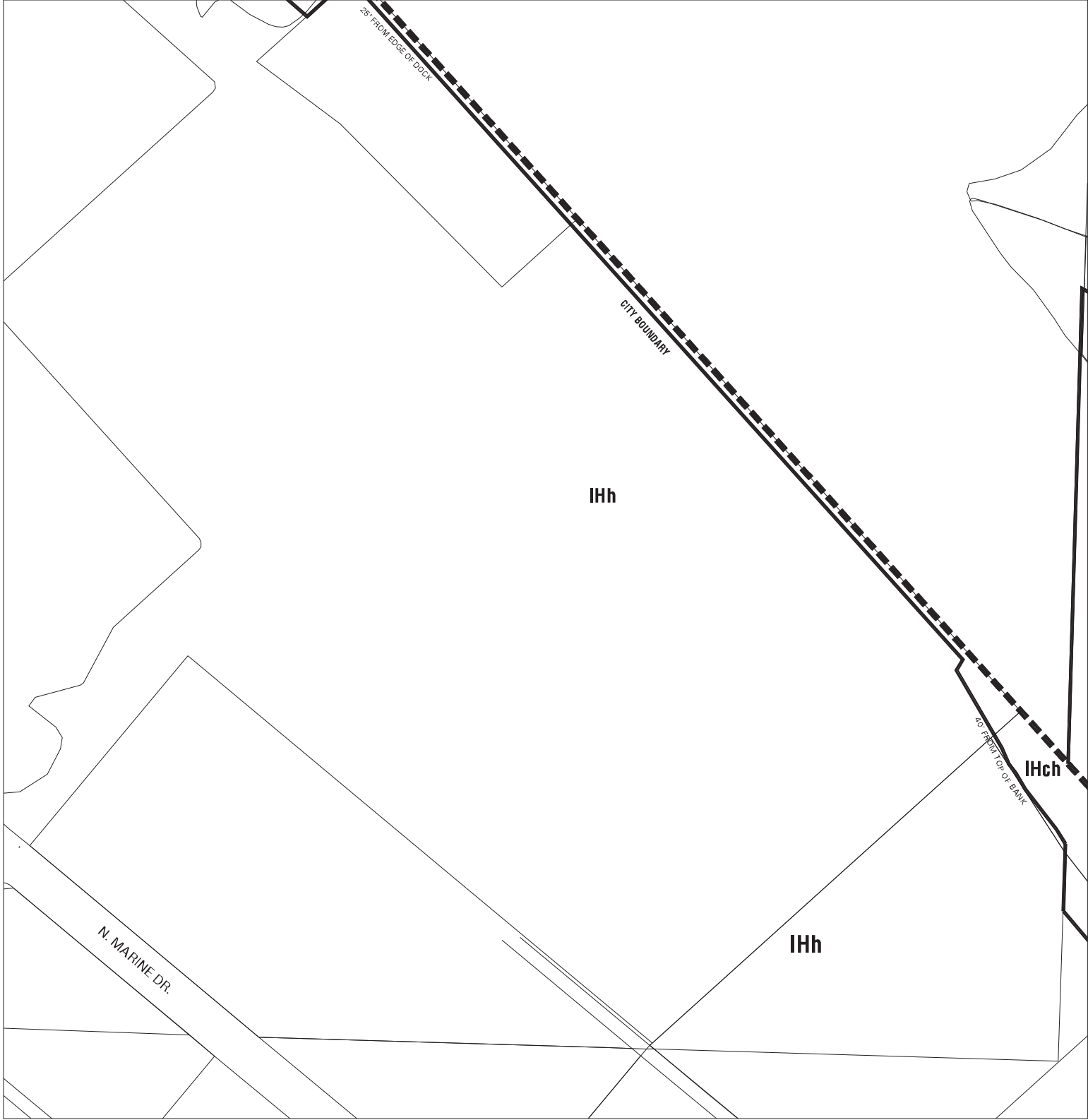


-  Zone Boundary
-  Plan District Boundary
-  Natural Resource Management Plan Boundary

- c = Environmental Conservation Overlay
- p = Environmental Protection Overlay
- ☆☆☆ Public Recreation Trail
- ←---→ Top of Bank

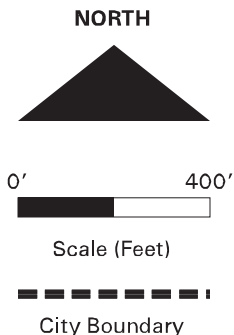
September 24, 2010




Map 1/4 Section 1421



# Existing Zoning

Bureau of Planning & Sustainability - City of Portland, Oregon



-  Zone Boundary
-  Plan District Boundary
-  Natural Resource Management Plan Boundary

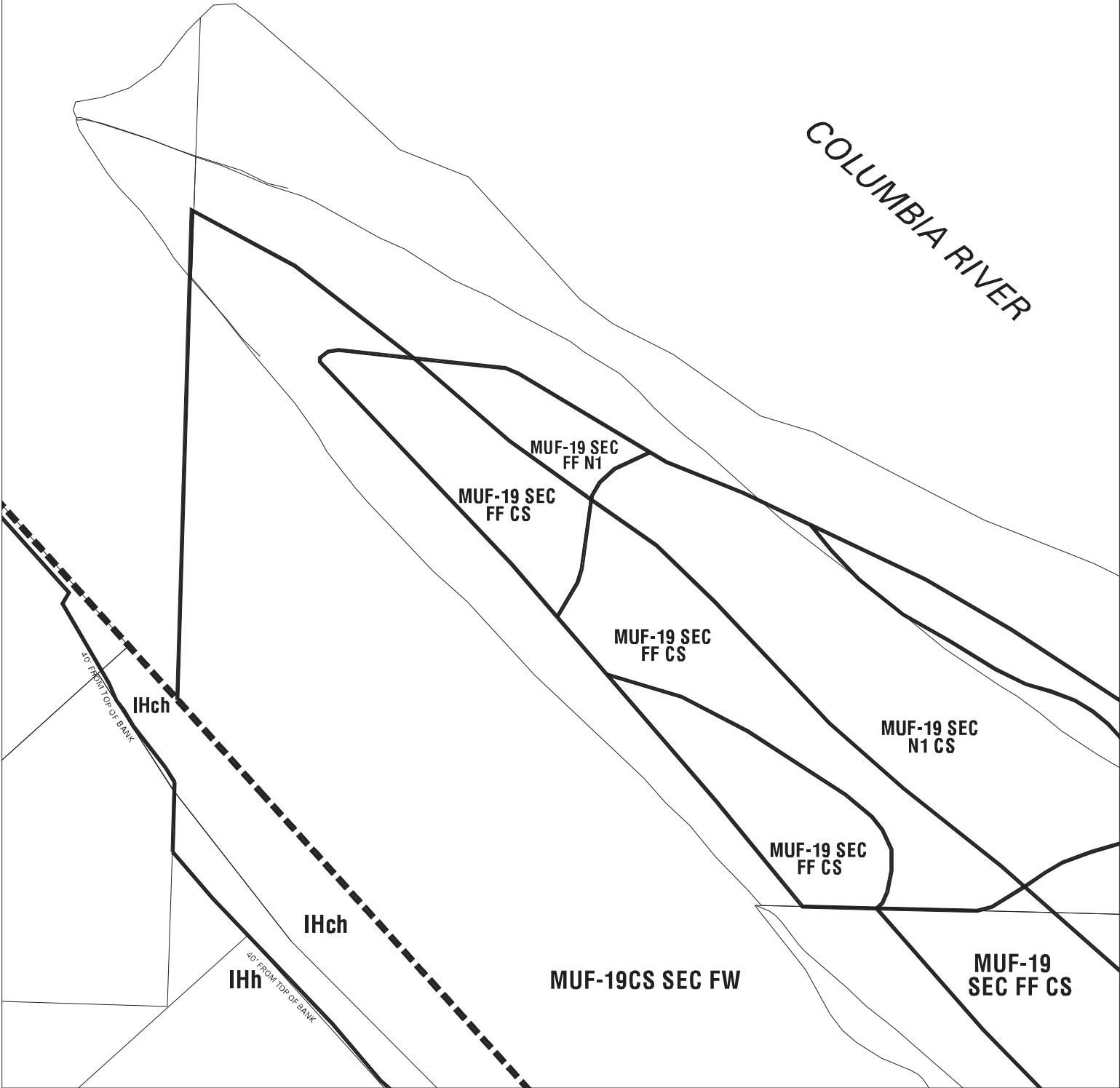
- c = Environmental Conservation Overlay
- p = Environmental Protection Overlay
- ★ ★ ★ Public Recreation Trail
- ← - - - → Top of Bank

September 24, 2010

Map 1/4 Section 1422

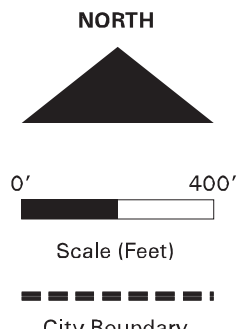





COLUMBIA RIVER



## Existing Zoning

Bureau of Planning & Sustainability - City of Portland, Oregon

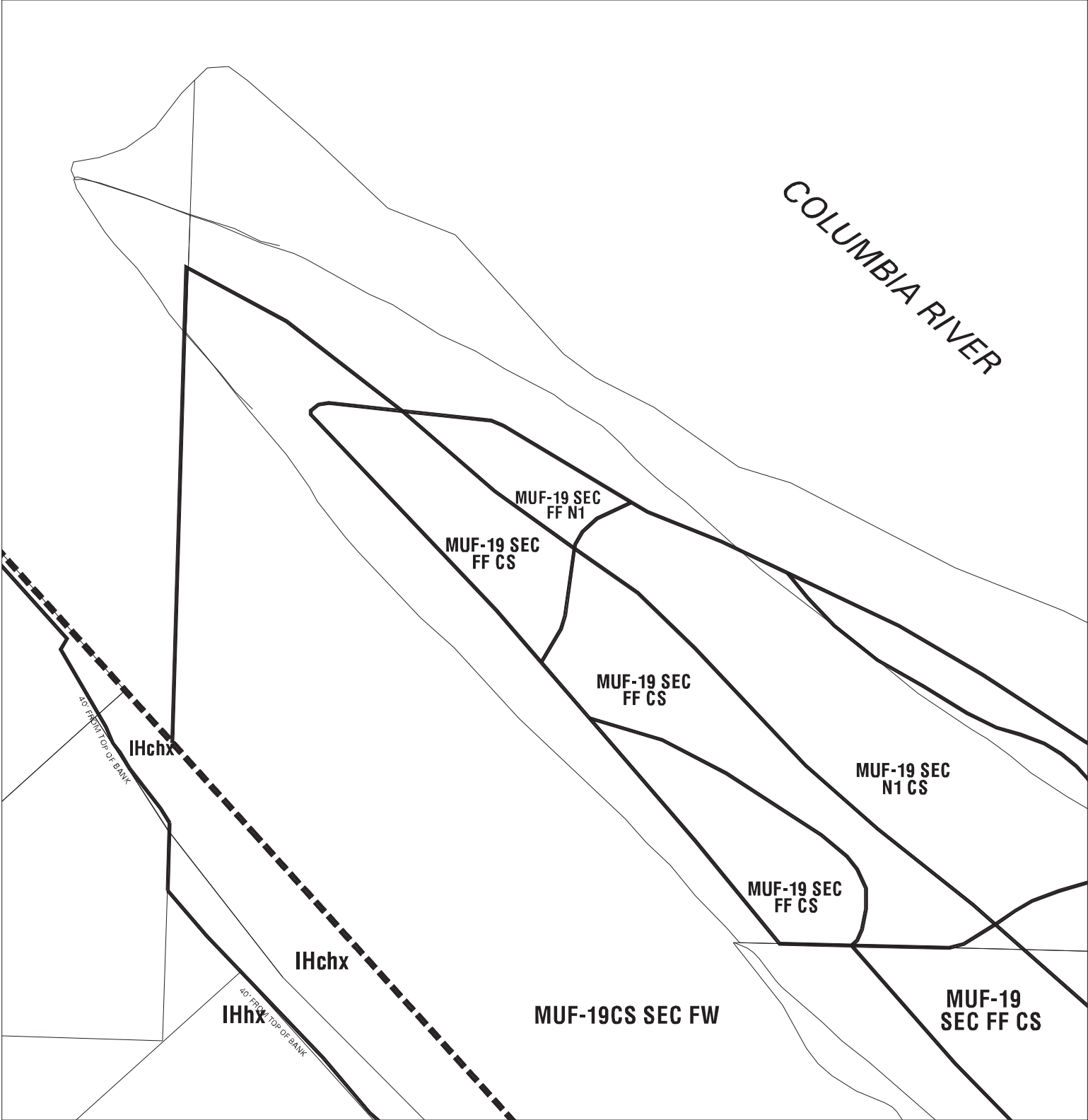


-  Zone Boundary
-  Plan District Boundary
-  Natural Resource Management Plan Boundary

- c = Environmental Conservation Overlay
- p = Environmental Protection Overlay
- ★ ★ ★ Public Recreation Trail
- ← --- → Top of Bank

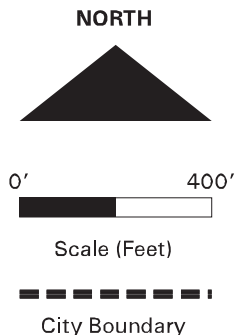
September 24, 2010




Map 1/4 Section 1423



# Airport Futures Proposed Zoning

Bureau of Planning & Sustainability - City of Portland, Oregon



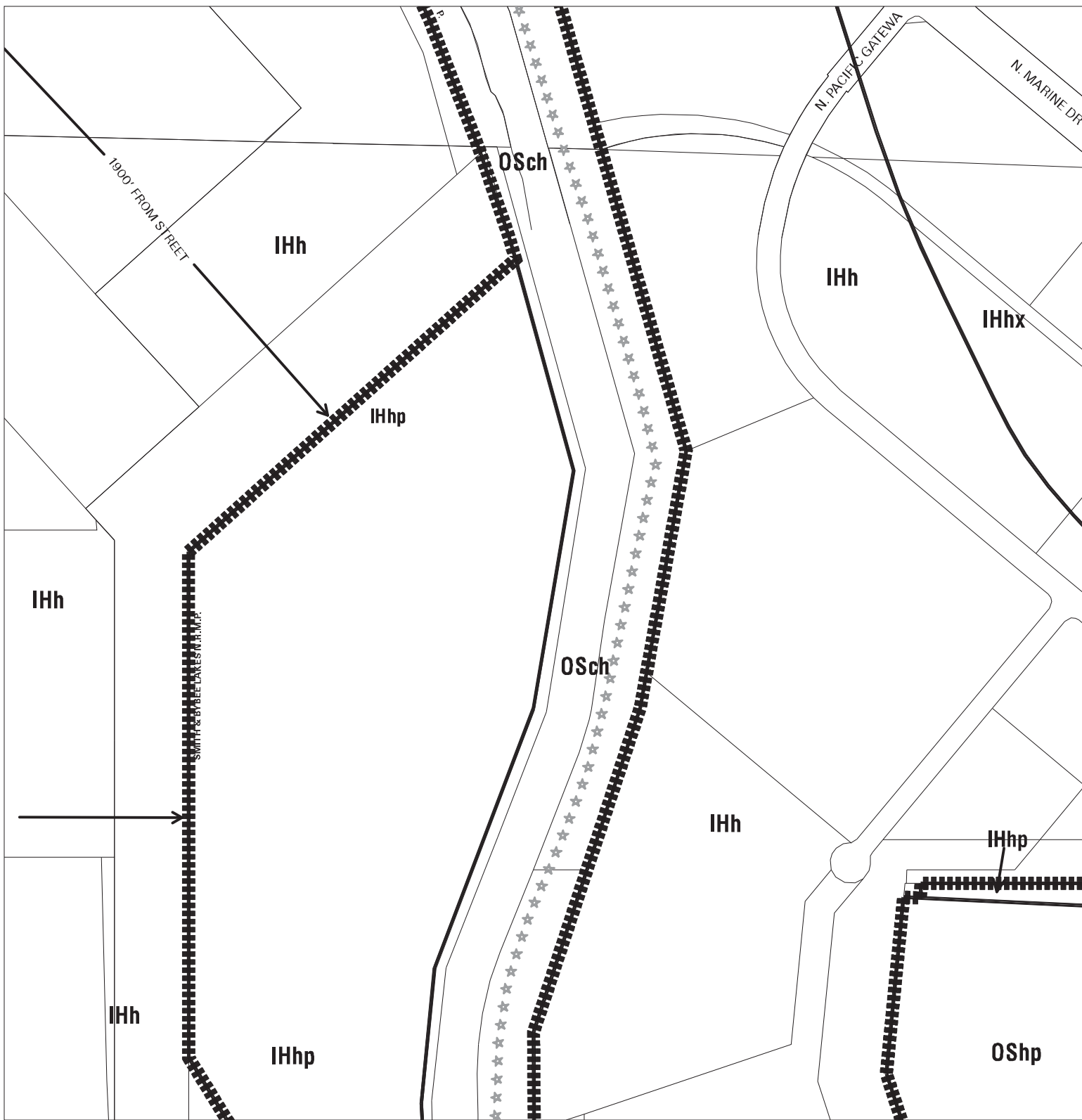
-  Zone Boundary
-  Plan District Boundary
-  Natural Resource Management Plan Boundary

- c = Environmental Conservation Overlay
- p = Environmental Protection Overlay
- ★ ★ ★ Public Recreation Trail
- ← --- → Top of Bank

September 24, 2010

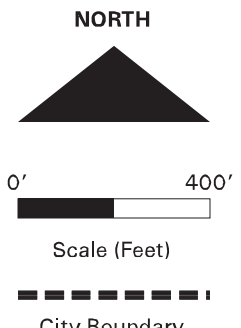
Map 1/4 Section 1423





# Airport Futures Proposed Zoning

Bureau of Planning & Sustainability - City of Portland, Oregon



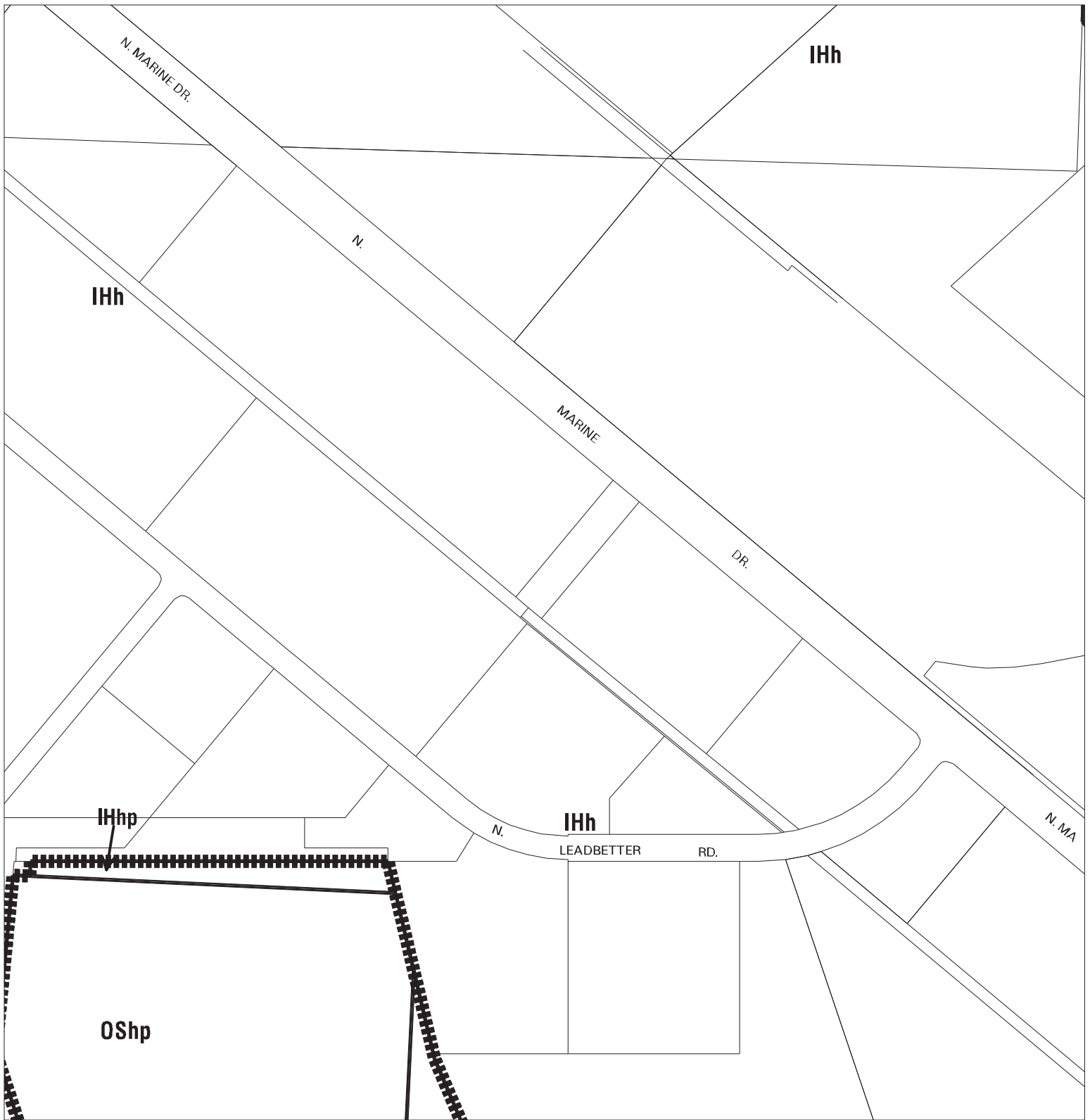
- Zone Boundary
- Plan District Boundary
- Natural Resource Management Plan Boundary

- c = Environmental Conservation Overlay
- p = Environmental Protection Overlay
- Public Recreation Trail
- Top of Bank

September 24, 2010




Map 1/4 Section 1521



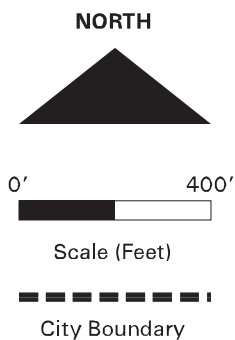


## Existing Zoning

Bureau of Planning & Sustainability - City of Portland, Oregon

-  Zone Boundary
-  Plan District Boundary
-  Natural Resource Management Plan Boundary

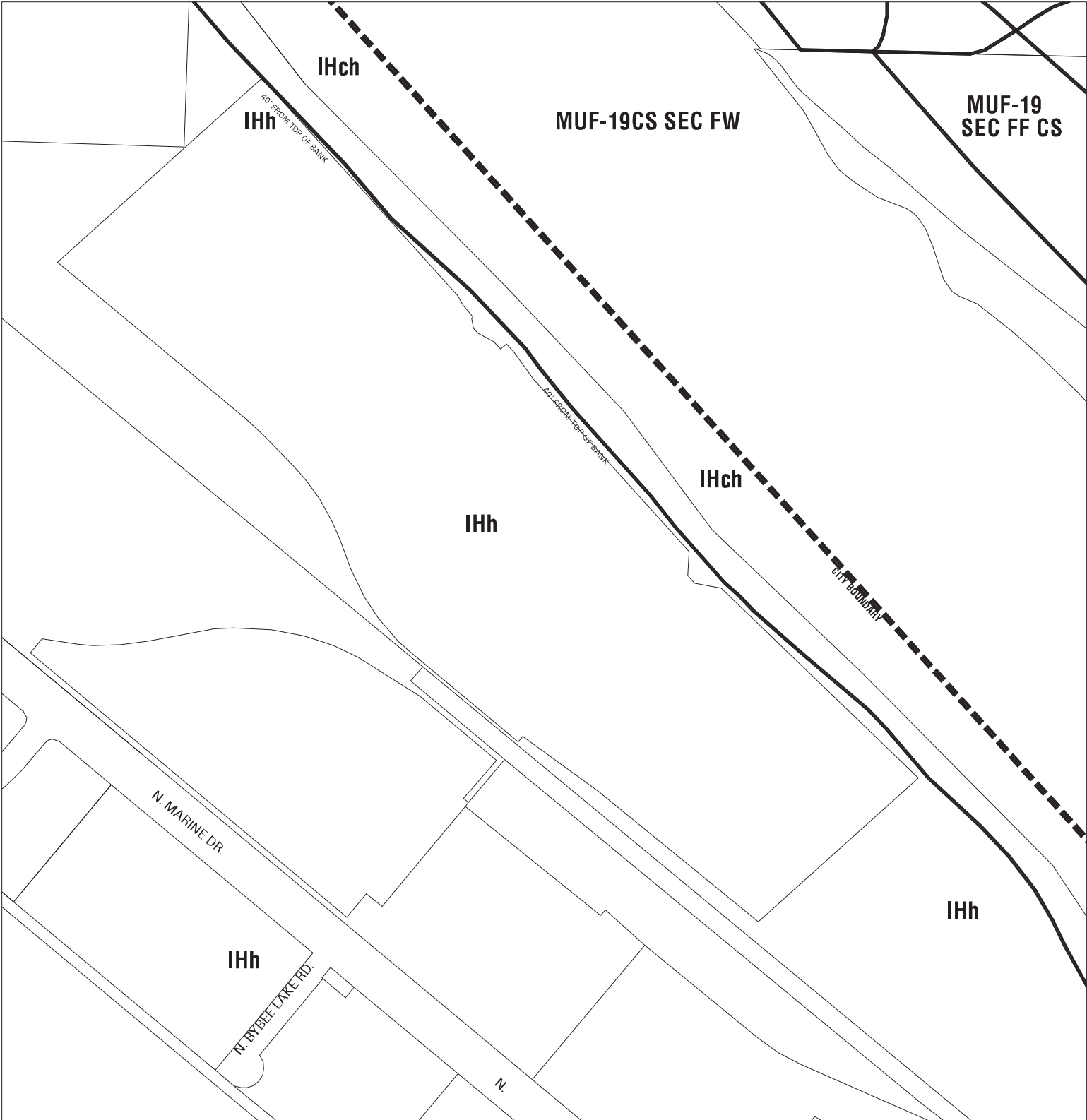
- c = Environmental Conservation Overlay
- p = Environmental Protection Overlay
- ★★★ Public Recreation Trail
- ←---→ Top of Bank



September 24, 2010

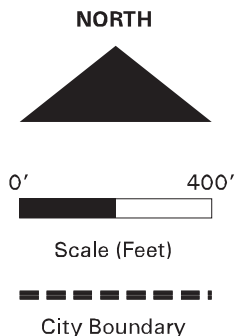
Map 1/4 Section 1522








## Existing Zoning

Bureau of Planning & Sustainability - City of Portland, Oregon

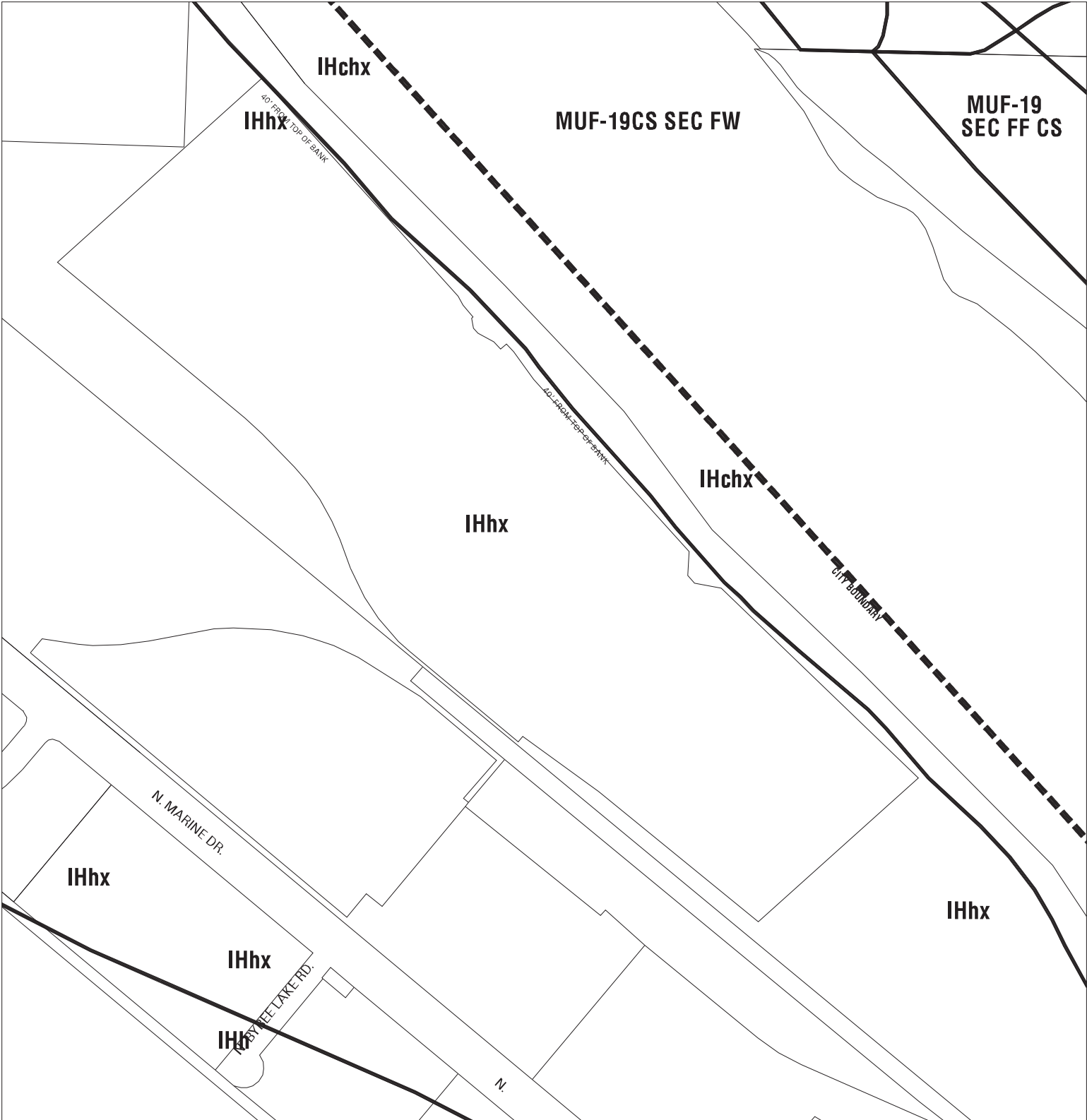


-  Zone Boundary
-  Plan District Boundary
-  Natural Resource Management Plan Boundary

- c = Environmental Conservation Overlay
- p = Environmental Protection Overlay
- ★ ★ ★ Public Recreation Trail
- ← --- → Top of Bank

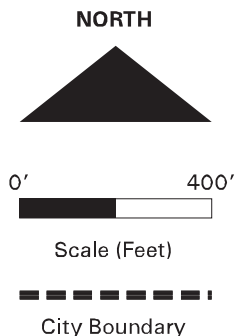
September 24, 2010




Map 1/4 Section 1523



# Airport Futures Proposed Zoning

Bureau of Planning & Sustainability - City of Portland, Oregon

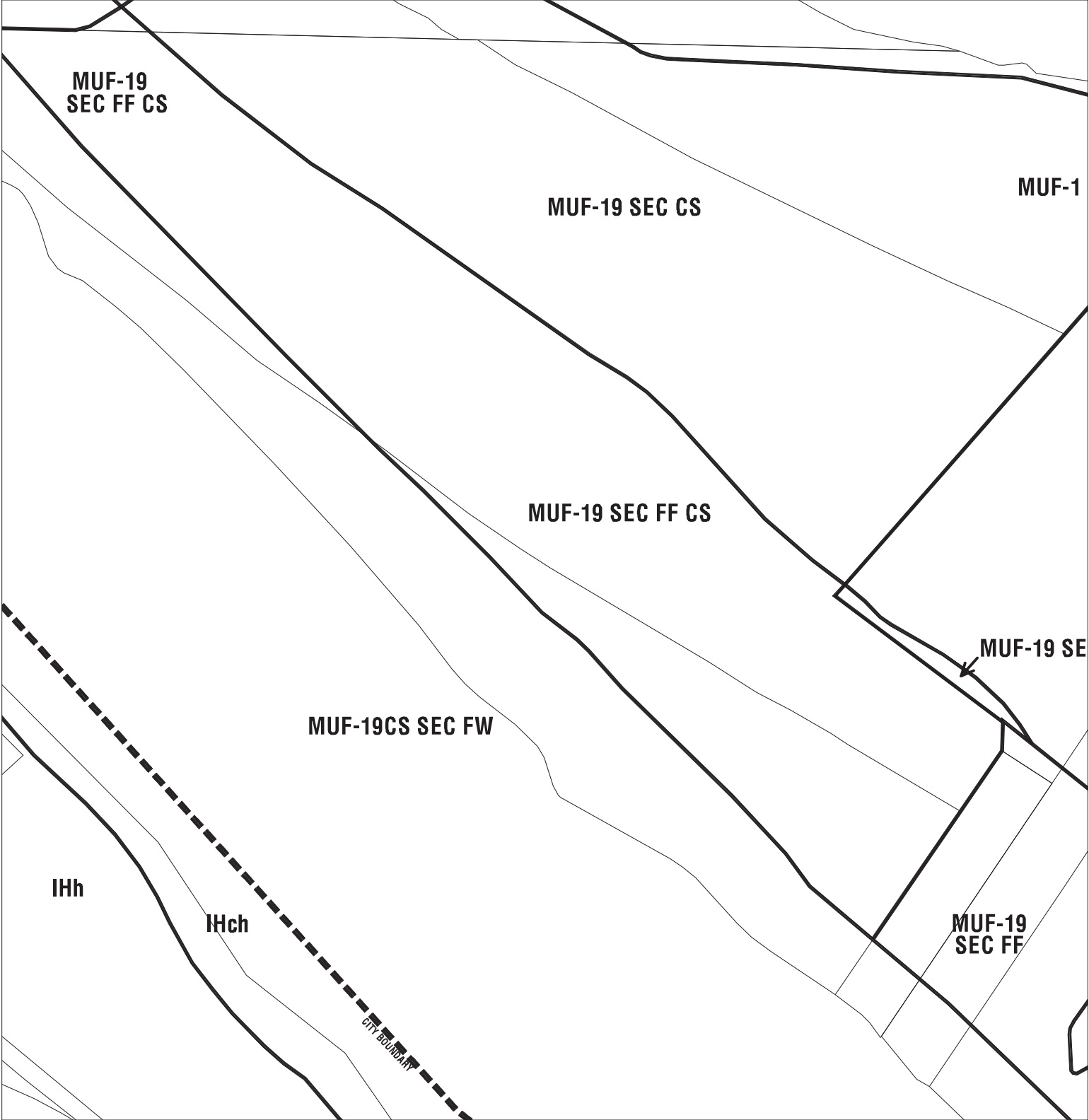


-  Zone Boundary
-  Plan District Boundary
-  Natural Resource Management Plan Boundary

- c = Environmental Conservation Overlay
- p = Environmental Protection Overlay
- \*\*\* Public Recreation Trail
- ←---→ Top of Bank

September 24, 2010

Map 1/4 Section 1523



## Existing Zoning




Bureau of Planning & Sustainability - City of Portland, Oregon



Scale (Feet)



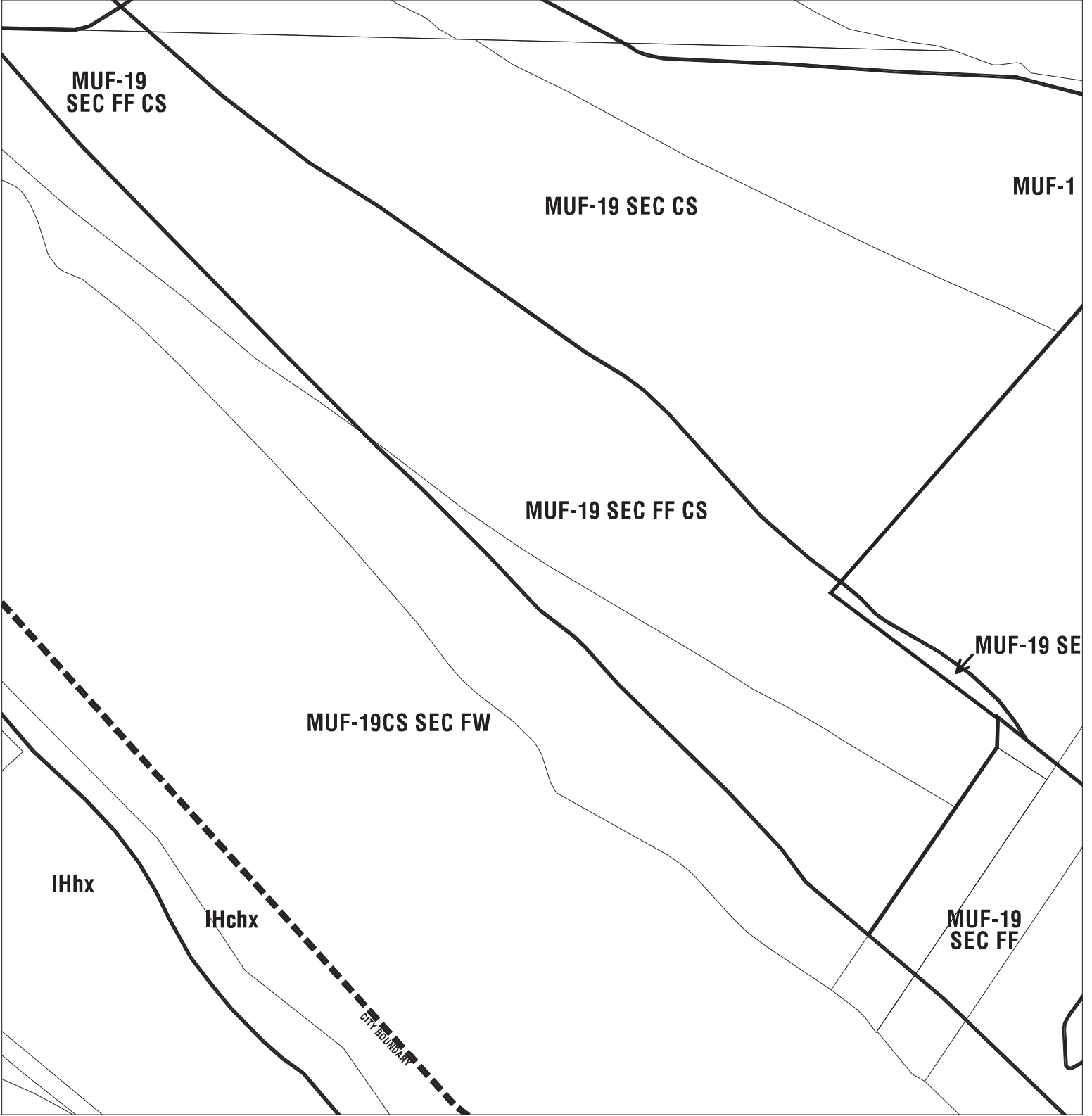
City Boundary

-  Zone Boundary
-  Plan District Boundary
-  Natural Resource Management Plan Boundary

- c = Environmental Conservation Overlay
- p = Environmental Protection Overlay
- ☆☆☆ Public Recreation Trail
- ←---→ Top of Bank

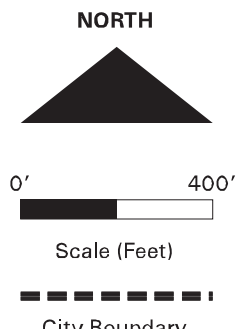
September 24, 2010

Map 1/4 Section 1524



# Airport Futures Proposed Zoning

Bureau of Planning & Sustainability - City of Portland, Oregon

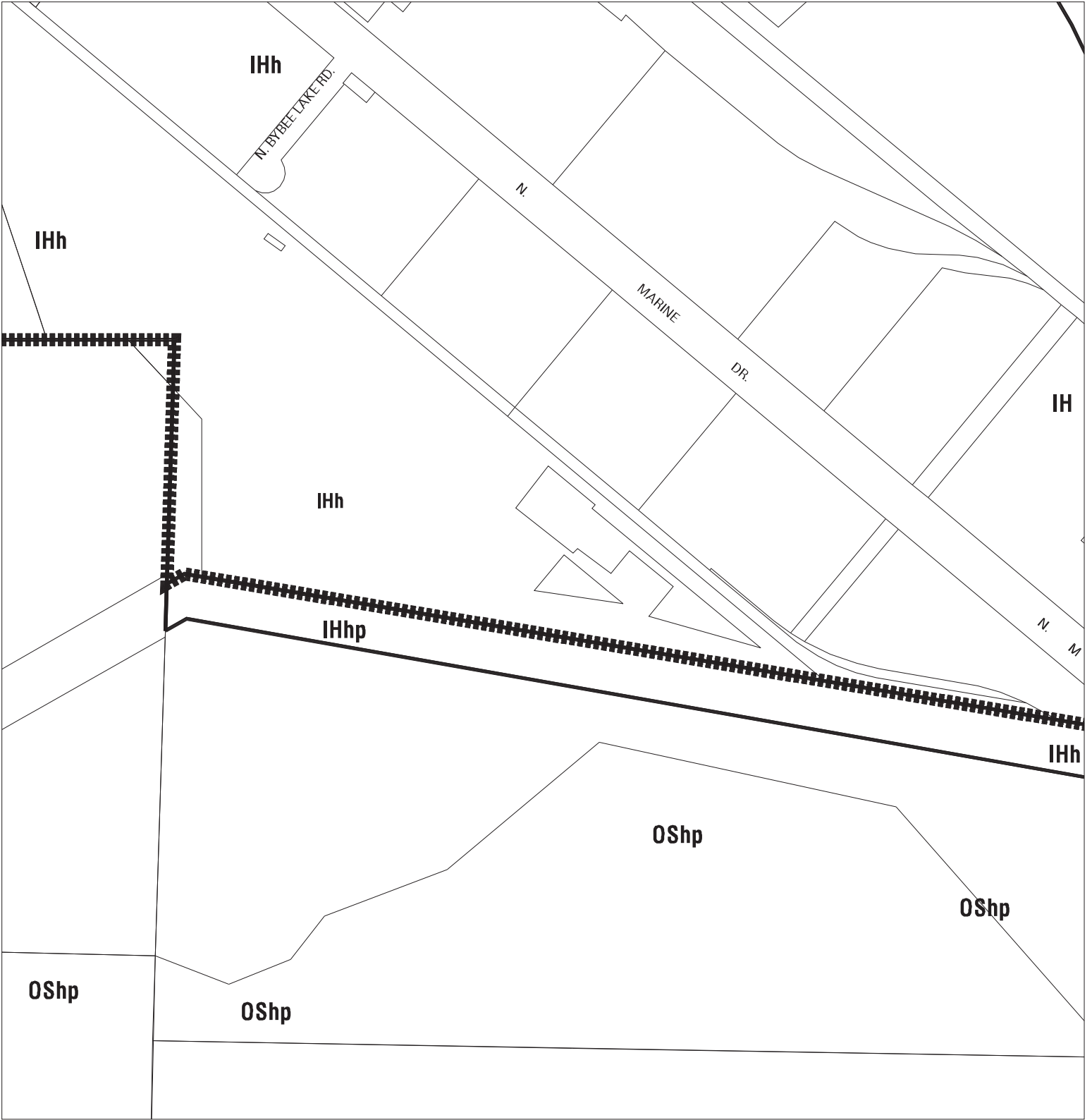


- Zone Boundary
- Plan District Boundary
- Natural Resource Management Plan Boundary

- c = Environmental Conservation Overlay
- p = Environmental Protection Overlay
- \*\*\* Public Recreation Trail
- ←---→ Top of Bank

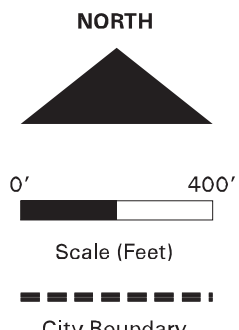
September 24, 2010




Map 1/4 Section 1524



# Existing Zoning

Bureau of Planning & Sustainability - City of Portland, Oregon



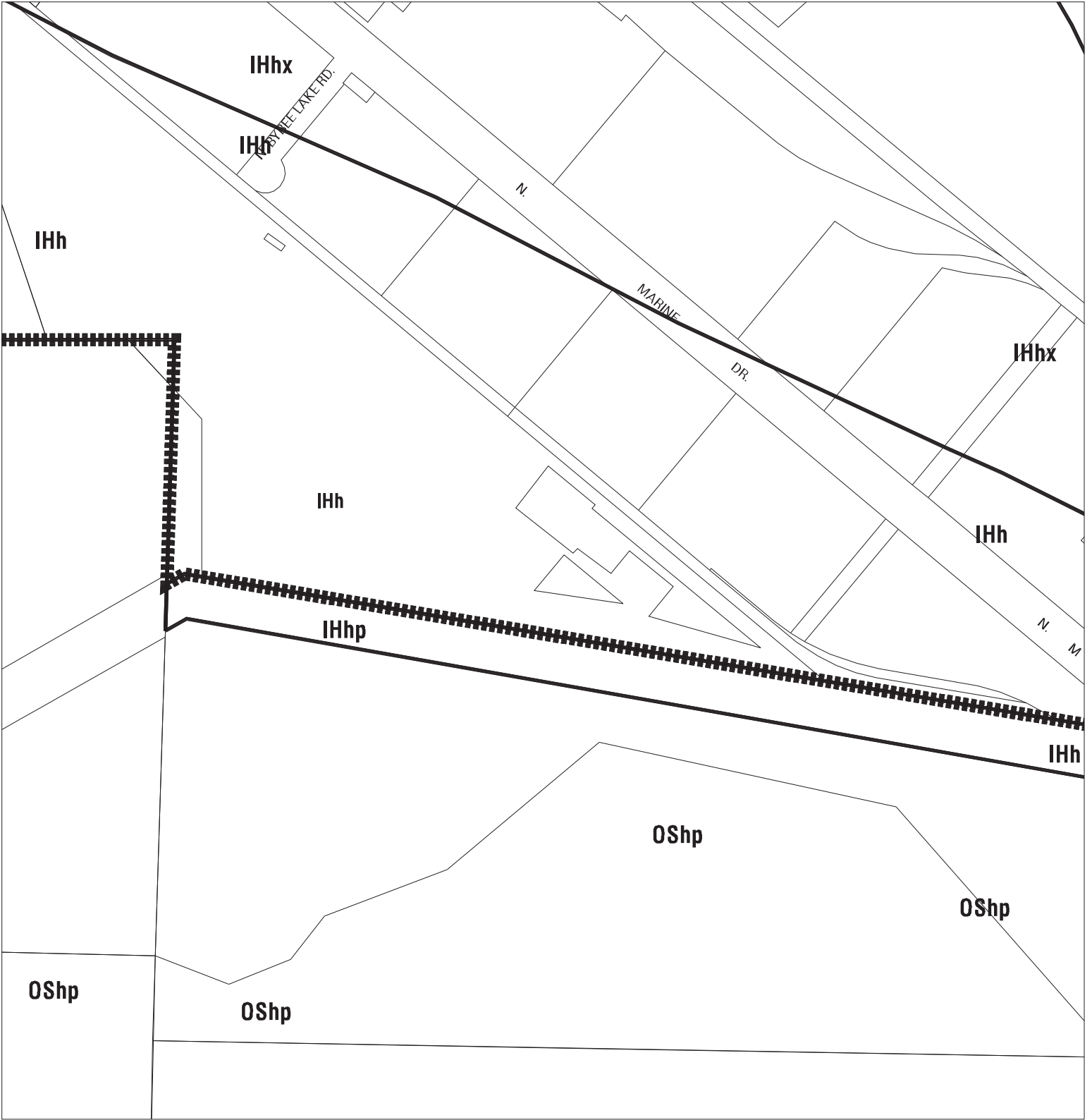
-  Zone Boundary
-  Plan District Boundary
-  Natural Resource Management Plan Boundary

- c = Environmental Conservation Overlay
- p = Environmental Protection Overlay
- ★ ★ ★ Public Recreation Trail
- ← - - - → Top of Bank

September 24, 2010

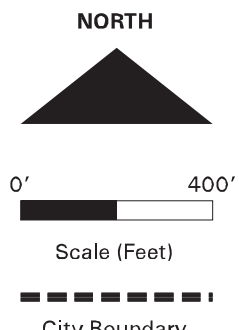
Map 1/4 Section 1623








# Airport Futures Proposed Zoning

Bureau of Planning & Sustainability - City of Portland, Oregon

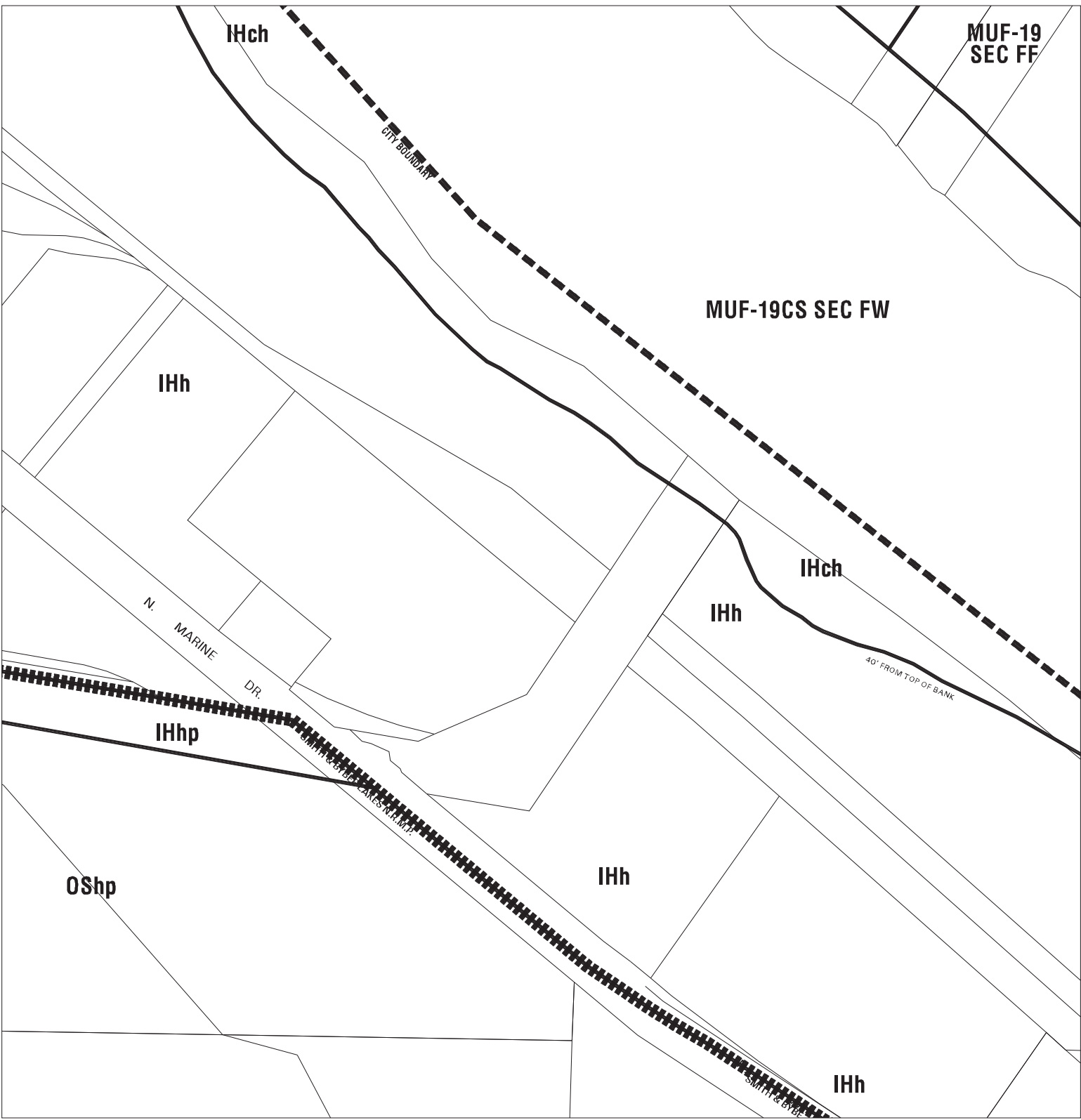


-  Zone Boundary
-  Plan District Boundary
-  Natural Resource Management Plan Boundary

- c = Environmental Conservation Overlay
- p = Environmental Protection Overlay
- ☆☆☆ Public Recreation Trail
- ←--→ Top of Bank

September 24, 2010

Map 1/4 Section 1623



MUF-19  
SEC FF

MUF-19CS SEC FW

IHch

IHh

IHch

IHh

IHhp

IHh

OShp

IHh

CITY BOUNDARY




N. MARINE  
DR.

SMITH & BYRNE  
SMITH & BYRNE

40' FROM TOP OF BANK


### Existing Zoning

Bureau of Planning & Sustainability - City of Portland, Oregon


-  Zone Boundary
-  Plan District Boundary
-  Natural Resource Management Plan Boundary

- c = Environmental Conservation Overlay
- p = Environmental Protection Overlay
- ★ ★ ★ Public Recreation Trail
- ← --- → Top of Bank


**NORTH**



0' 400'

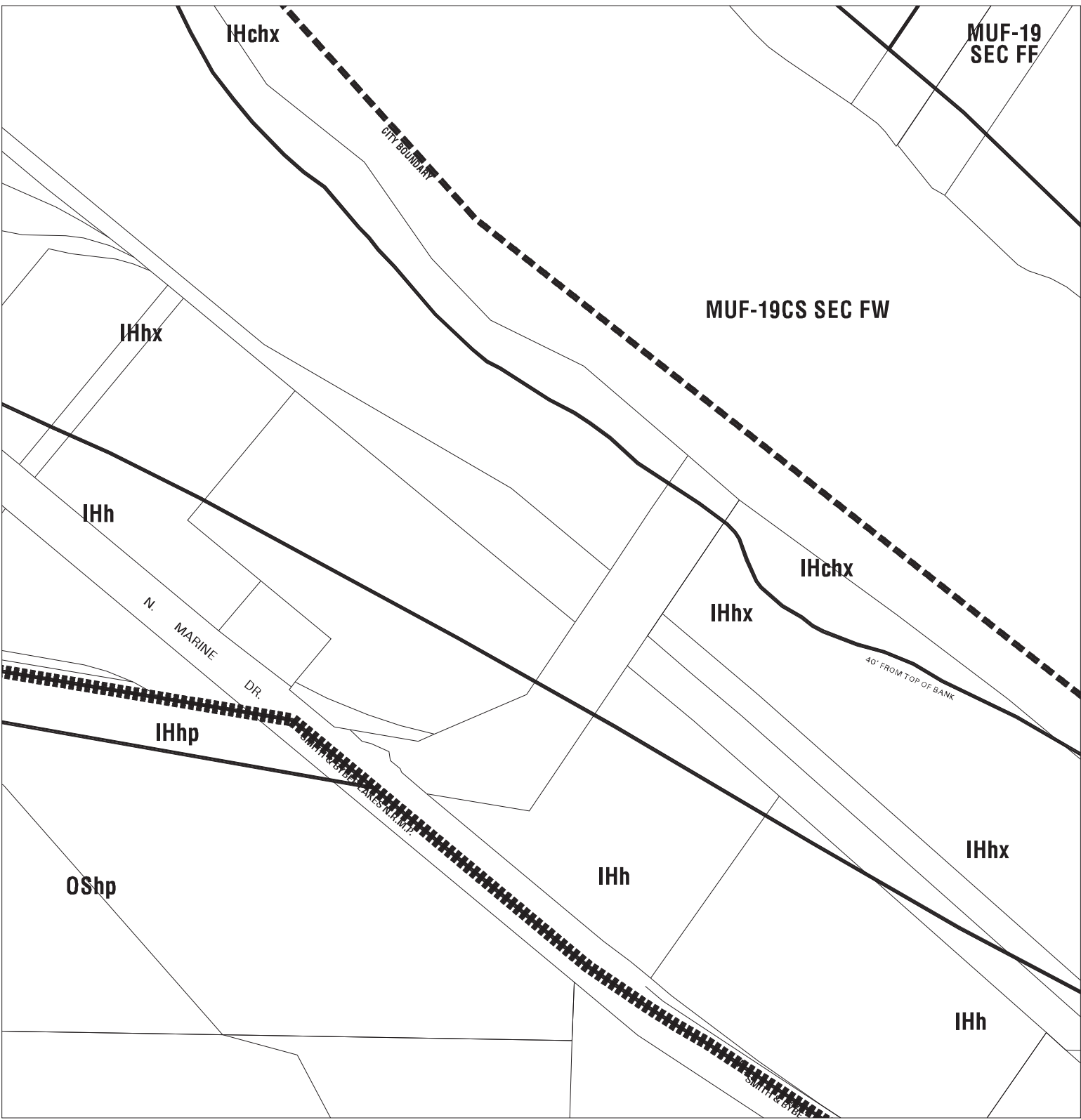


Scale (Feet)

 City Boundary

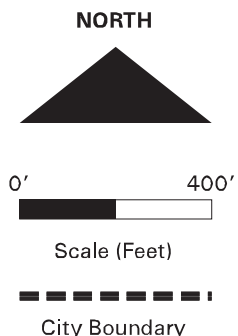
September 24, 2010




Map 1/4 Section 1624



# Airport Futures Proposed Zoning

Bureau of Planning & Sustainability - City of Portland, Oregon

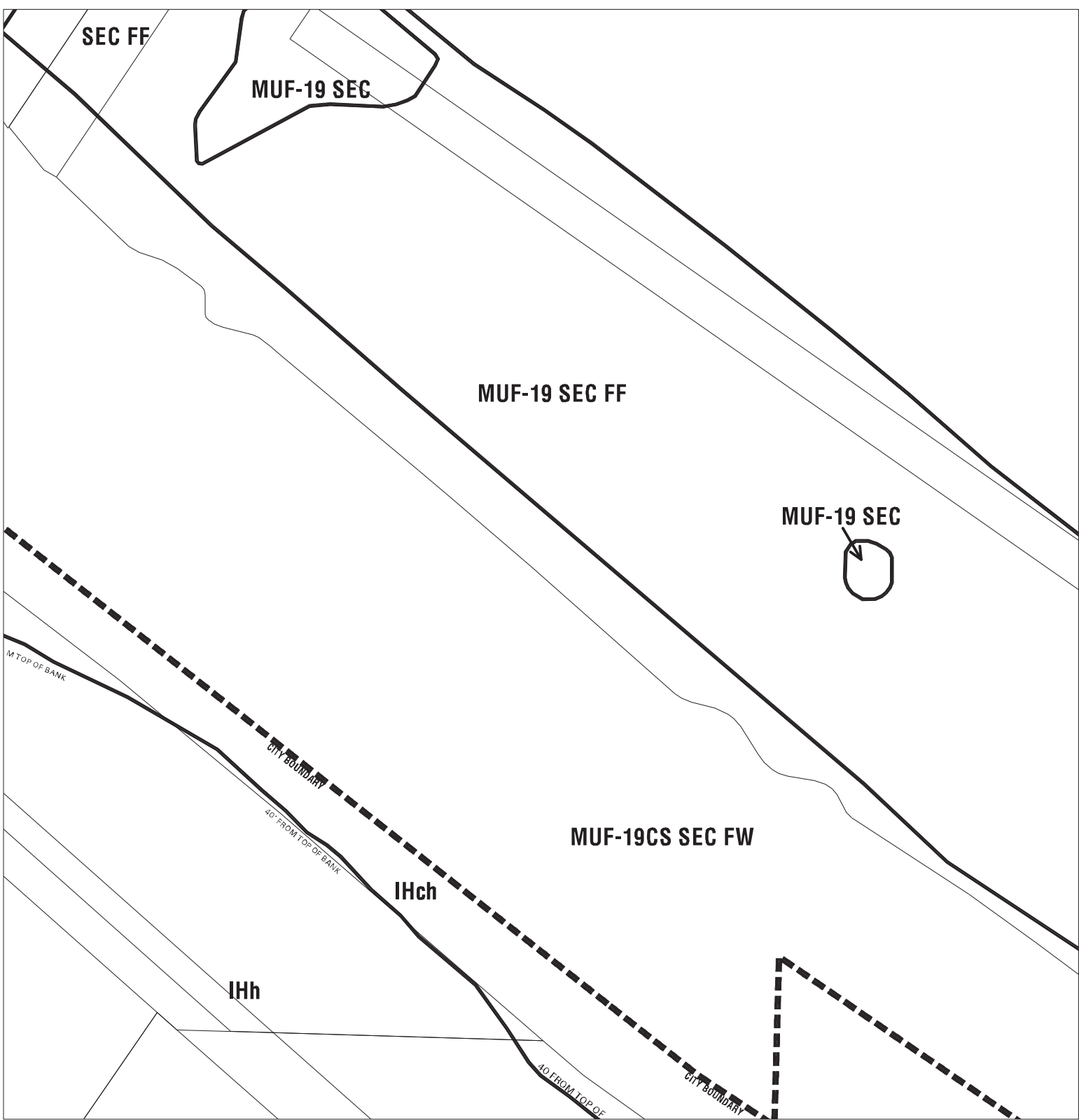


-  Zone Boundary
-  Plan District Boundary
-  Natural Resource Management Plan Boundary

- c = Environmental Conservation Overlay
- p = Environmental Protection Overlay
- ★★★ Public Recreation Trail
- ←---→ Top of Bank

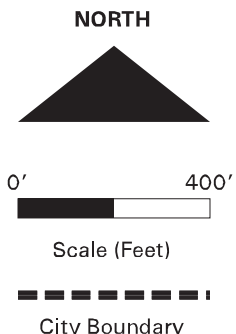
September 24, 2010




Map 1/4 Section 1624



# Existing Zoning

Bureau of Planning & Sustainability - City of Portland, Oregon

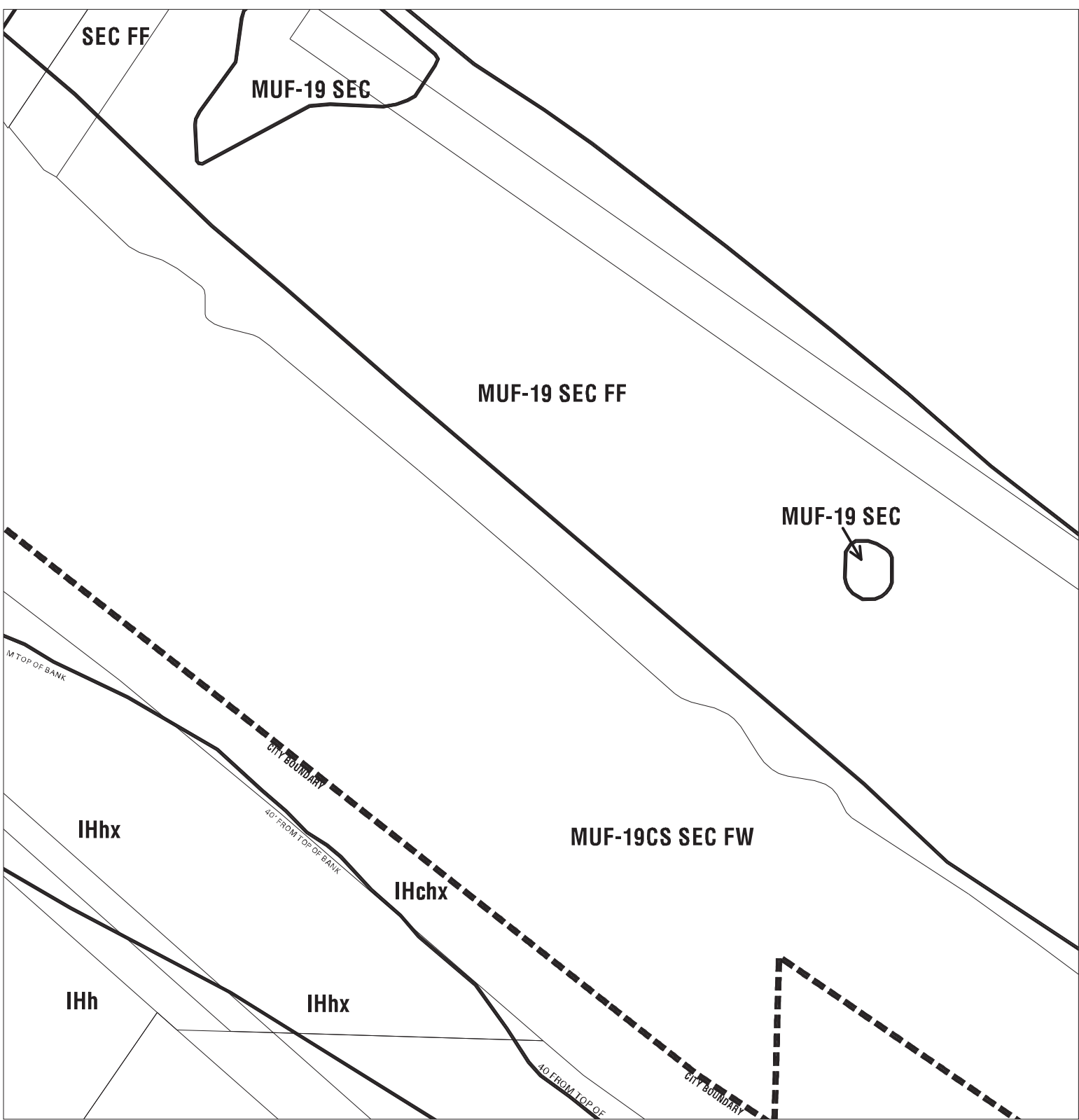


-  Zone Boundary
-  Plan District Boundary
-  Natural Resource Management Plan Boundary

- c = Environmental Conservation Overlay
- p = Environmental Protection Overlay
- \*\*\* = Public Recreation Trail
- ← - - - → = Top of Bank

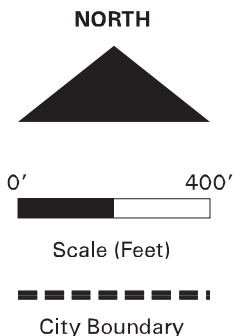
September 24, 2010




Map 1/4 Section 1625







# Airport Futures Proposed Zoning

Bureau of Planning & Sustainability - City of Portland, Oregon



-  Zone Boundary
-  Plan District Boundary
-  Natural Resource Management Plan Boundary

-  c = Environmental Conservation Overlay
-  p = Environmental Protection Overlay
-  ★ ★ ★ Public Recreation Trail
-  ← → Top of Bank

September 24, 2010

Map 1/4 Section 1625

MUF-19  
SEC FF N1

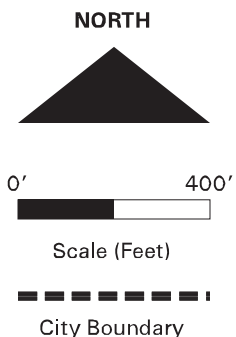
MUF-19 SEC FF N1




NOISE CONTOUR

MUF-19 SEC FF

## Existing Zoning

Bureau of Planning & Sustainability - City of Portland, Oregon



-  Zone Boundary
-  Plan District Boundary
-  Natural Resource Management Plan Boundary

- c = Environmental Conservation Overlay
- p = Environmental Protection Overlay
- ★ ★ ★ Public Recreation Trail
- ← --- → Top of Bank

September 24, 2010

Map 1/4 Section 1626

MUF-19  
SEC FF N1

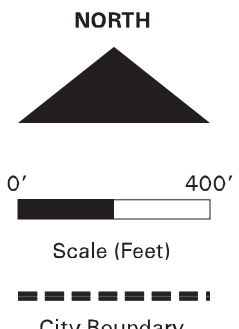
MUF-19 SEC FF N1

NOISE CONTOUR

MUF-19 SEC FF

# Airport Futures Proposed Zoning

Bureau of Planning & Sustainability - City of Portland, Oregon



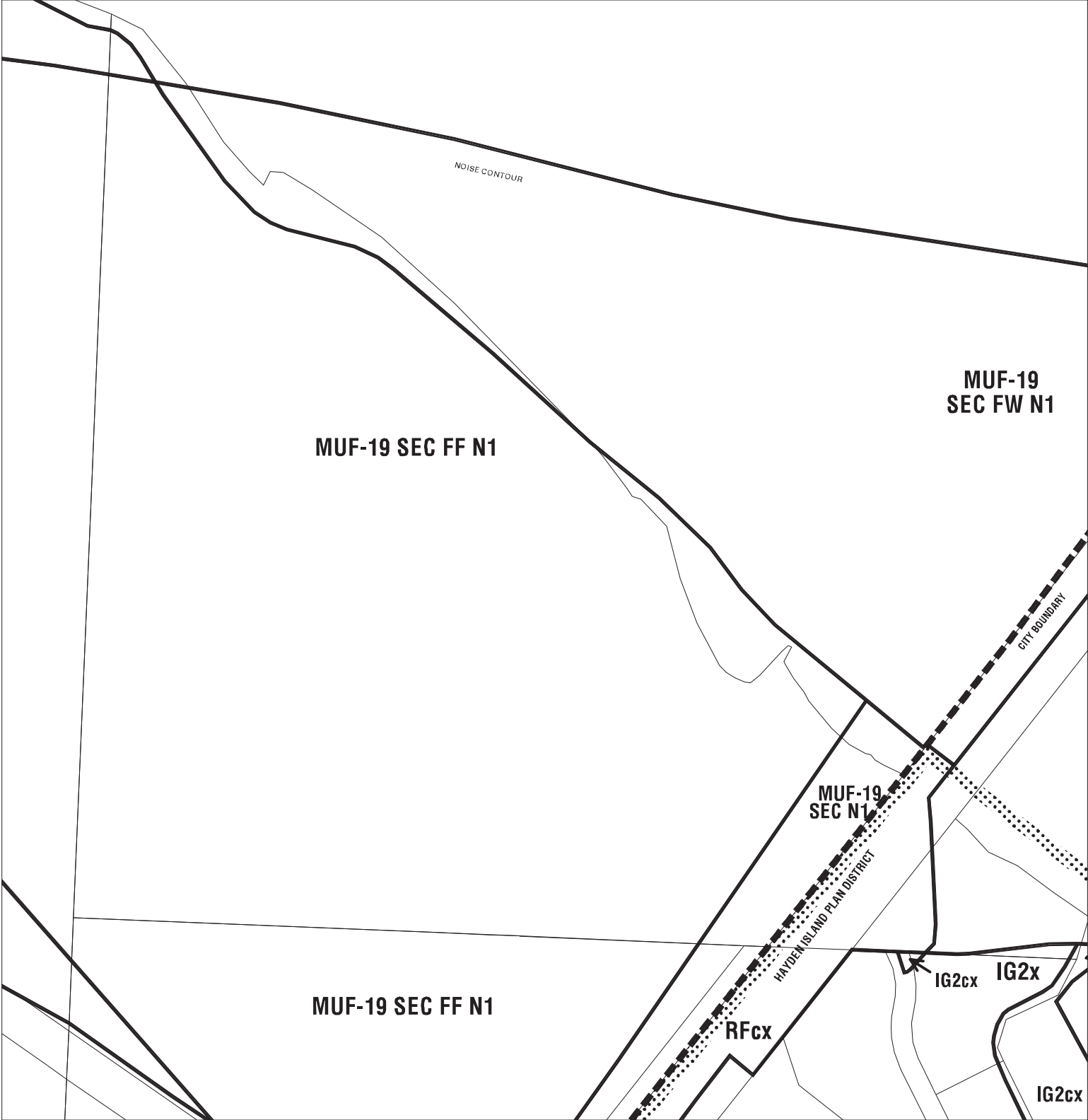
- Zone Boundary
- Plan District Boundary
- Natural Resource Management Plan Boundary

- c = Environmental Conservation Overlay
- p = Environmental Protection Overlay
- ★ ★ ★ Public Recreation Trail
- ← - - - → Top of Bank

September 24, 2010

Map 1/4 Section 1626





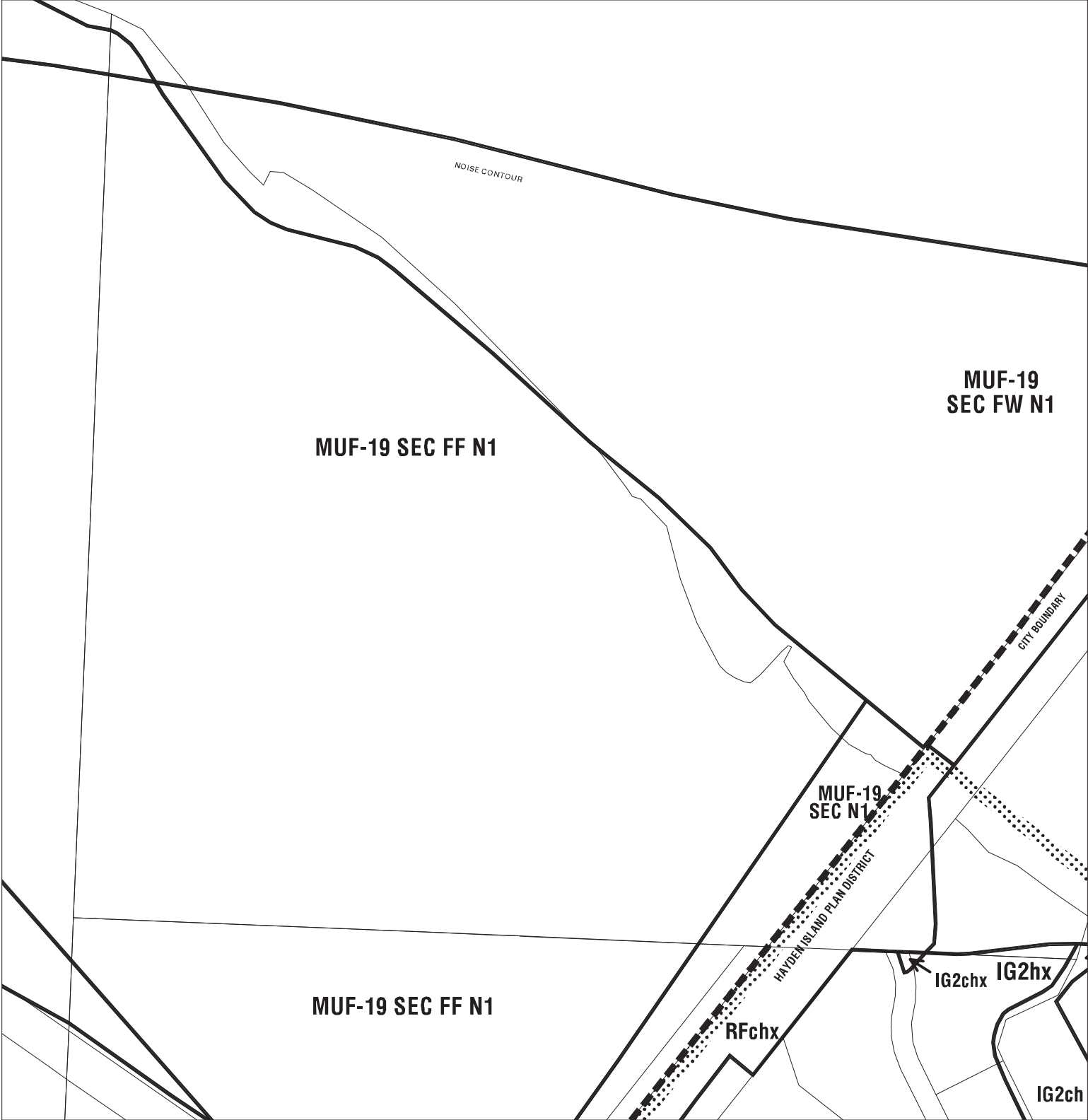
## Existing Zoning

Bureau of Planning & Sustainability - City of Portland, Oregon

- Zone Boundary
- Plan District Boundary
- Natural Resource Management Plan Boundary
- City Boundary
- c = Environmental Conservation Overlay
- p = Environmental Protection Overlay
- ★ ★ ★ Public Recreation Trail
- ← --- → Top of Bank

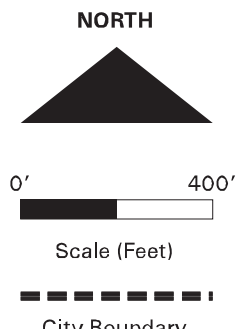
September 24, 2010




Map 1/4 Section 1627



# Airport Futures Proposed Zoning

Bureau of Planning & Sustainability - City of Portland, Oregon

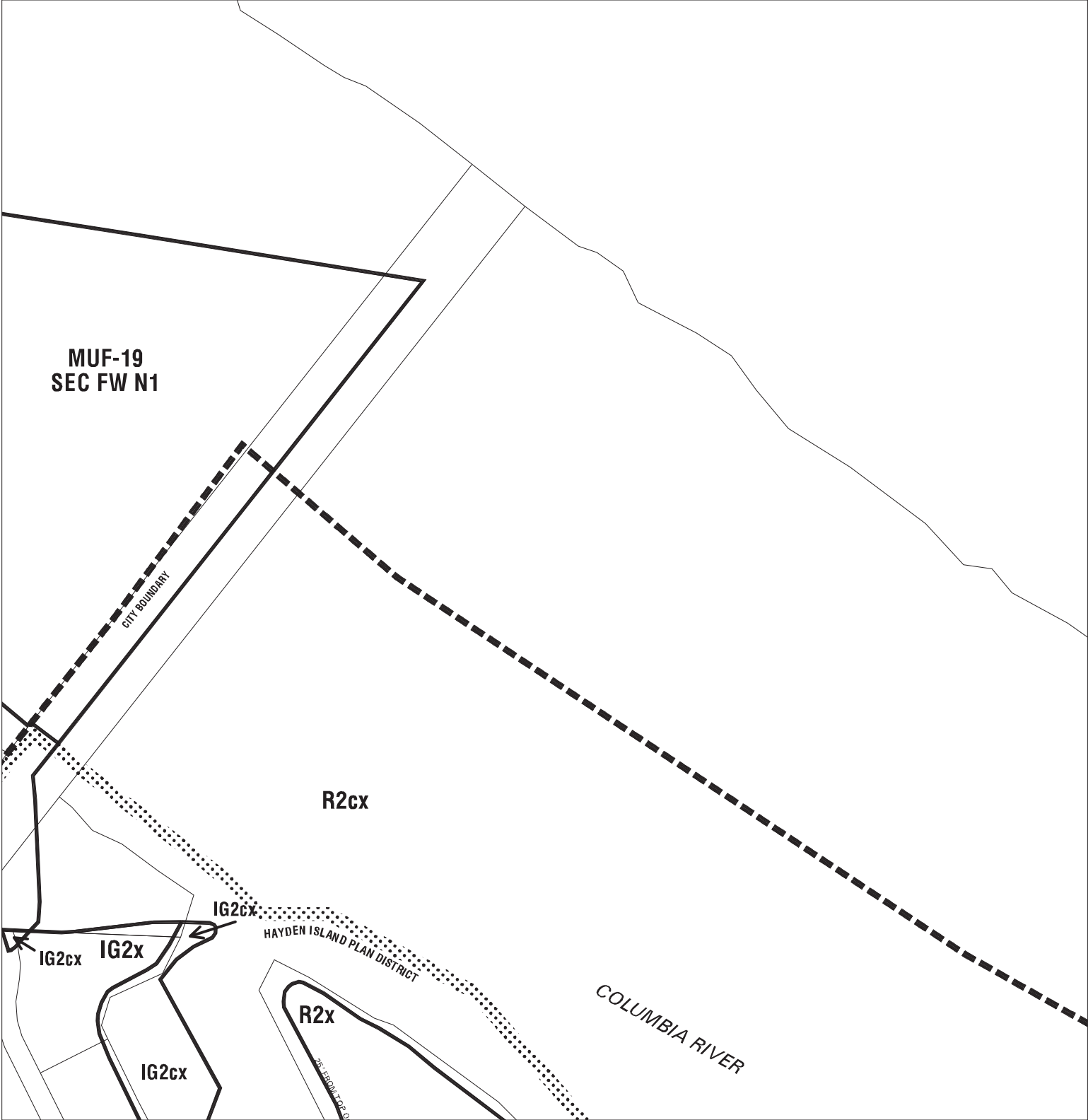


-  Zone Boundary
-  Plan District Boundary
-  Natural Resource Management Plan Boundary

- c = Environmental Conservation Overlay
- p = Environmental Protection Overlay
- ★ ★ ★ Public Recreation Trail
- ← - - - → Top of Bank

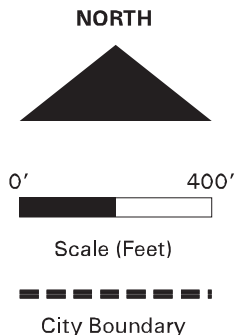
September 24, 2010




Map 1/4 Section 1627



## Existing Zoning

Bureau of Planning & Sustainability - City of Portland, Oregon

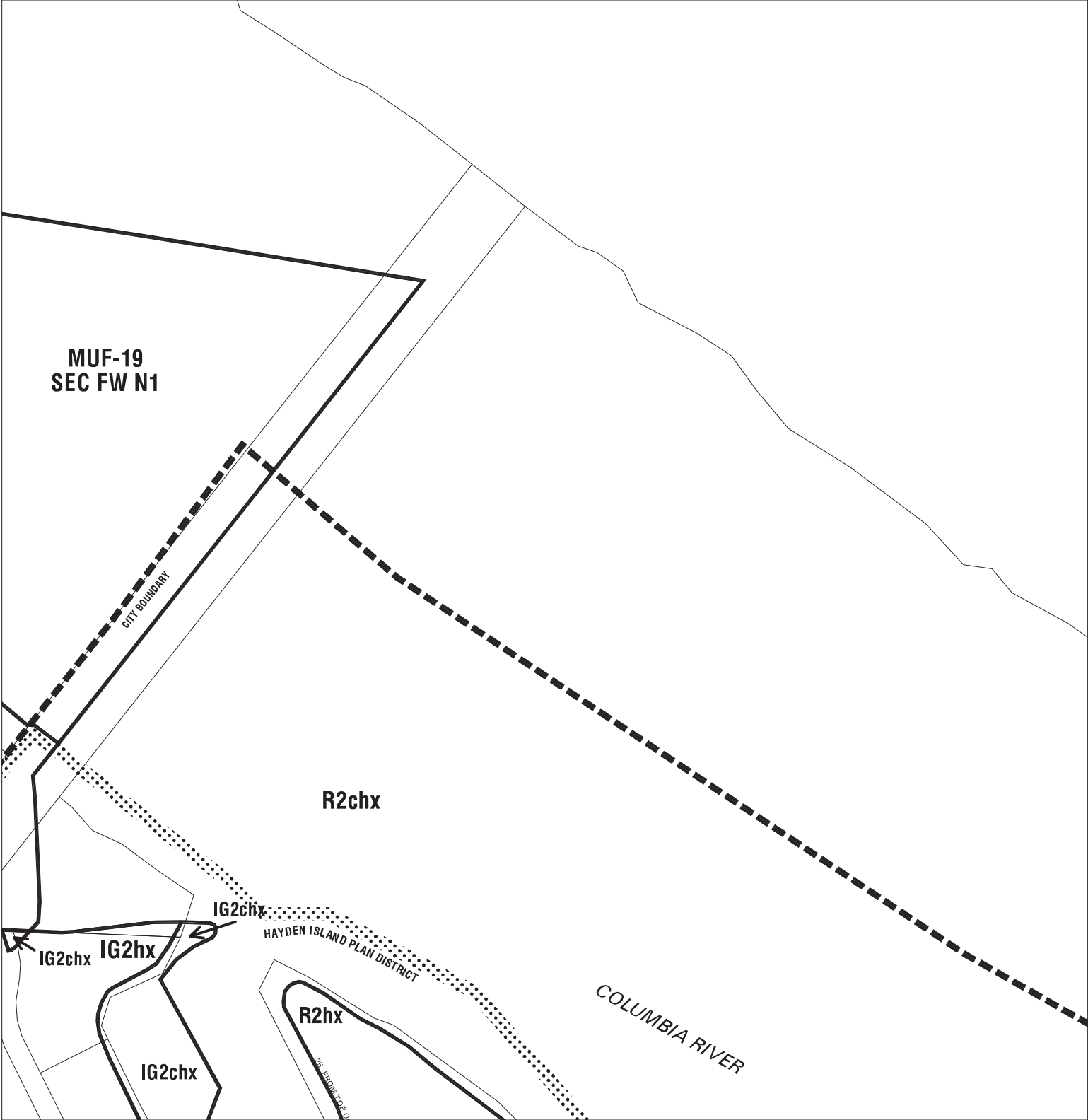


-  Zone Boundary
-  Plan District Boundary
-  Natural Resource Management Plan Boundary

- c = Environmental Conservation Overlay
- p = Environmental Protection Overlay
- ★ ★ ★ Public Recreation Trail
- ← --- → Top of Bank

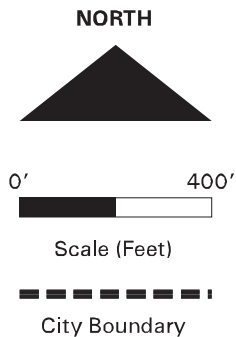
September 24, 2010

Map 1/4 Section 1628



# Airport Futures Proposed Zoning

Bureau of Planning & Sustainability - City of Portland, Oregon




- Zone Boundary
- Plan District Boundary
- Natural Resource Management Plan Boundary

- c = Environmental Conservation Overlay
- p = Environmental Protection Overlay
- ★ ★ ★ Public Recreation Trail
- ← --- → Top of Bank

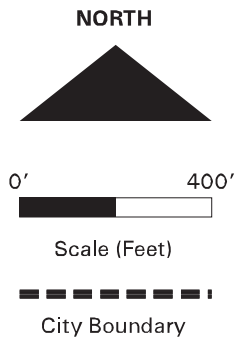
September 24, 2010




Map 1/4 Section 1628



# Existing Zoning

Bureau of Planning & Sustainability - City of Portland, Oregon




-  Zone Boundary
-  Plan District Boundary
-  Natural Resource Management Plan Boundary

- c = Environmental Conservation Overlay
- p = Environmental Protection Overlay
- ★ ★ ★ Public Recreation Trail
- ← --- → Top of Bank

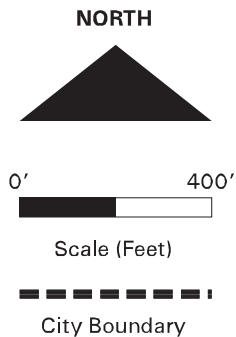
September 24, 2010




**Map 1/4 Section 1629**



# Airport Futures Proposed Zoning

Bureau of Planning & Sustainability - City of Portland, Oregon

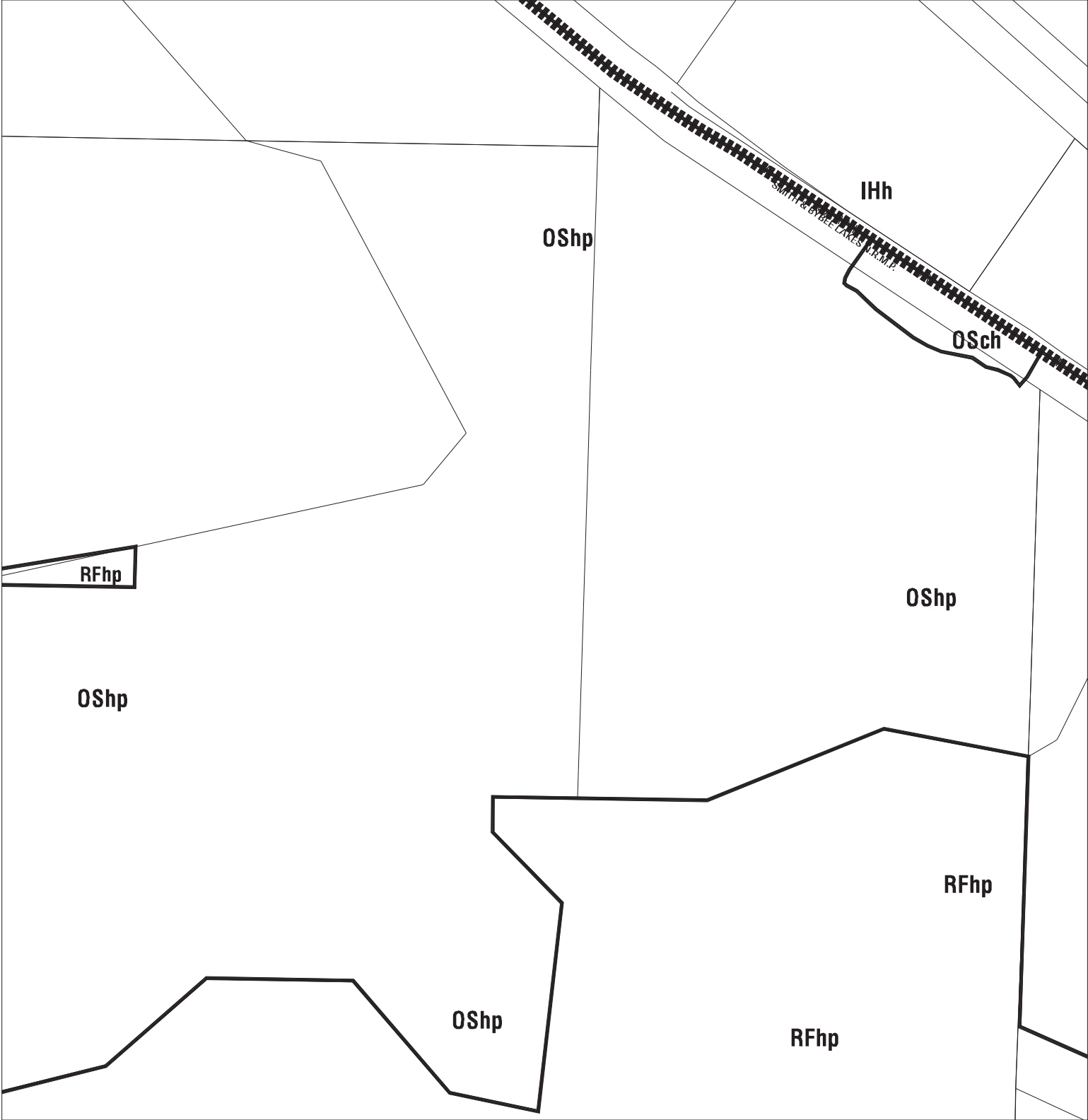


-  Zone Boundary
-  Plan District Boundary
-  Natural Resource Management Plan Boundary

- c = Environmental Conservation Overlay
- p = Environmental Protection Overlay
- ★ ★ ★ Public Recreation Trail
- ← --- → Top of Bank

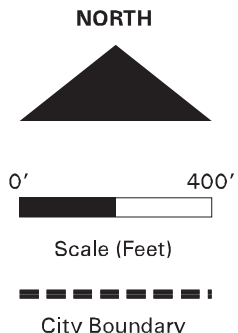
September 24, 2010




Map 1/4 Section 1629



# Existing Zoning

Bureau of Planning & Sustainability - City of Portland, Oregon



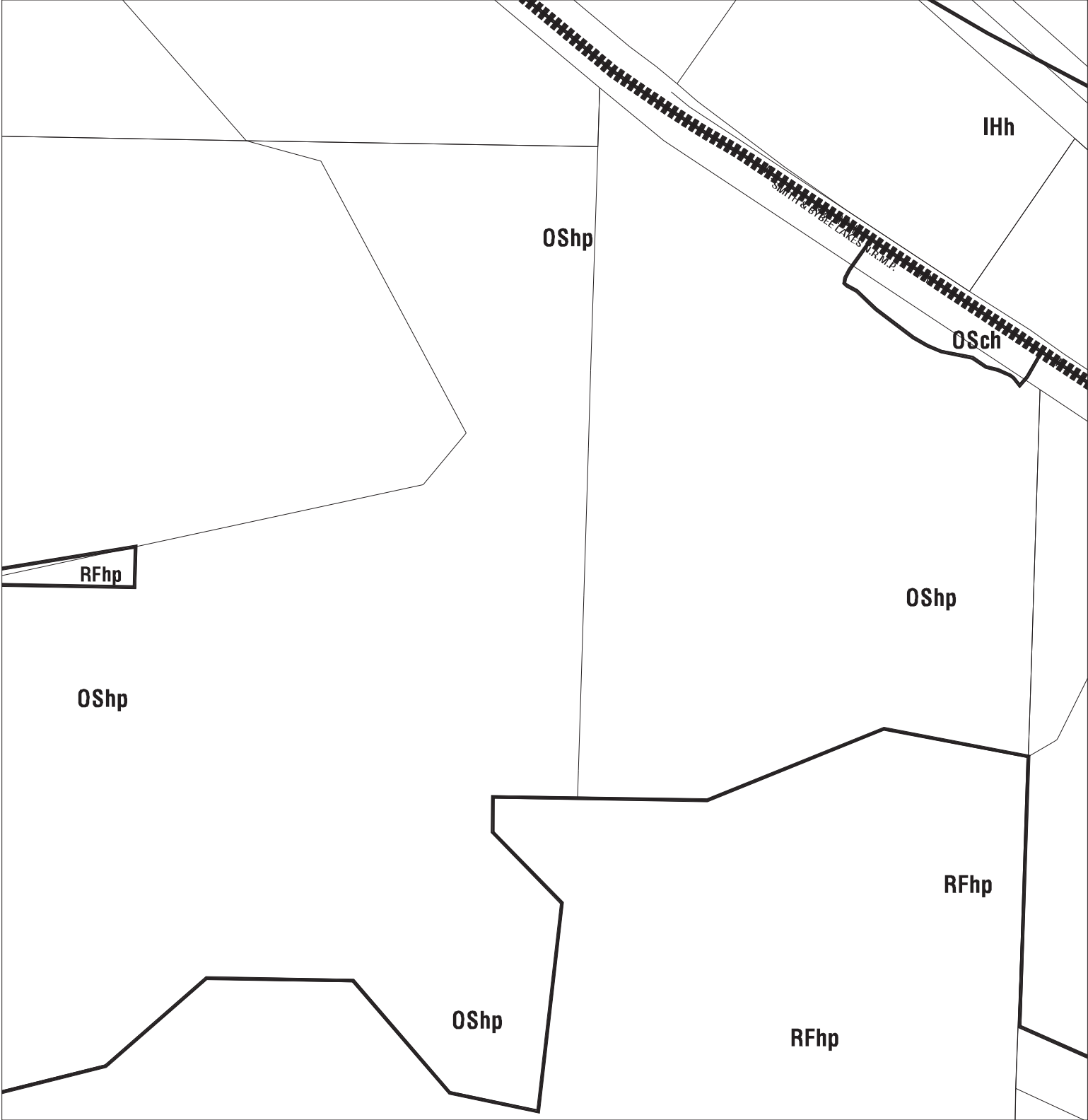
-  Zone Boundary
-  Plan District Boundary
-  Natural Resource Management Plan Boundary

- c = Environmental Conservation Overlay
- p = Environmental Protection Overlay
- ☆☆☆ Public Recreation Trail
- ←---→ Top of Bank

September 24, 2010

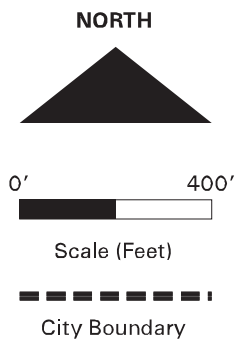
Map 1/4 Section 1724








# Airport Futures Proposed Zoning

Bureau of Planning & Sustainability - City of Portland, Oregon

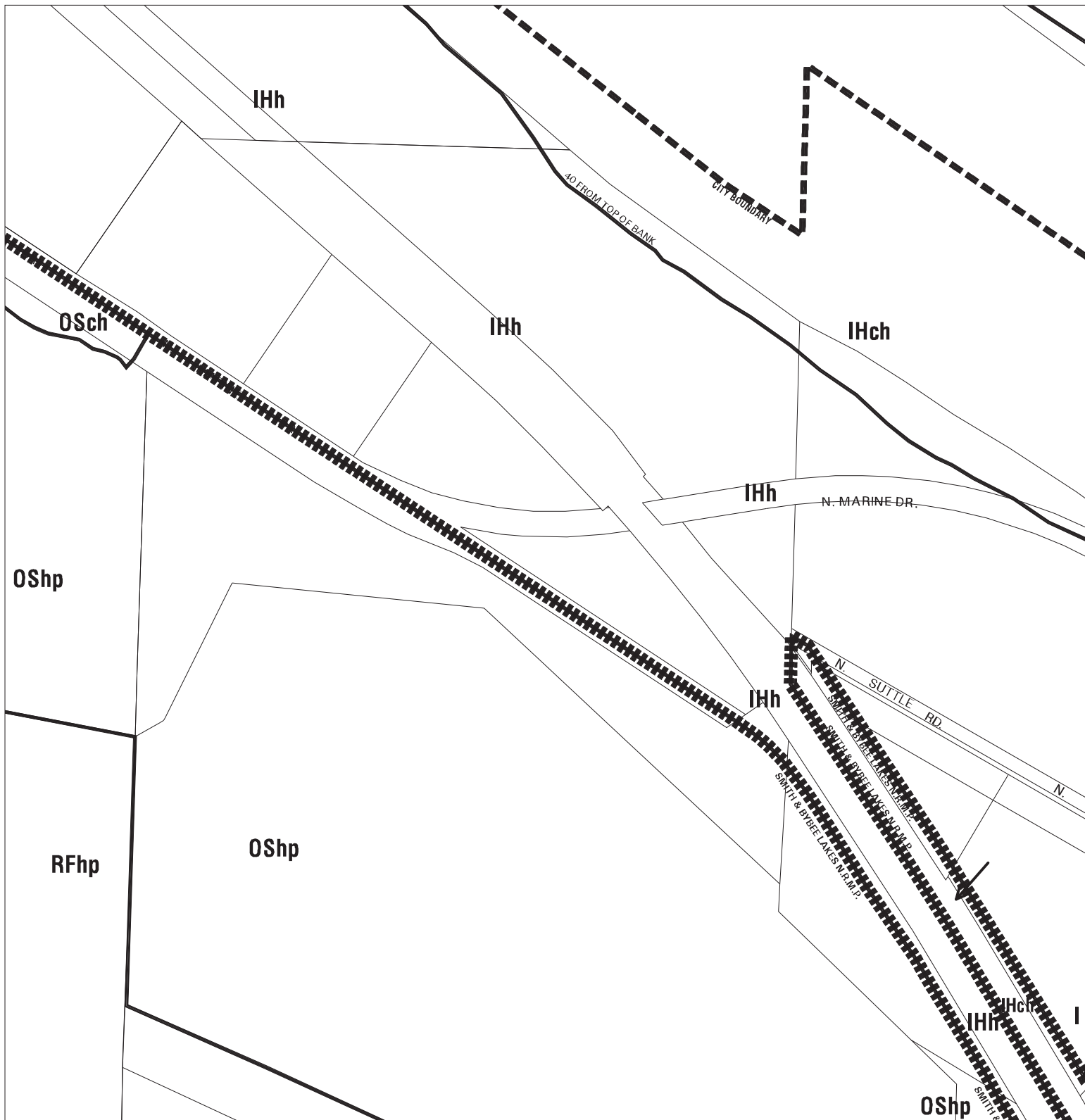


-  Zone Boundary
-  Plan District Boundary
-  Natural Resource Management Plan Boundary

- c = Environmental Conservation Overlay
- p = Environmental Protection Overlay
- \*\*\* Public Recreation Trail
- ←---→ Top of Bank

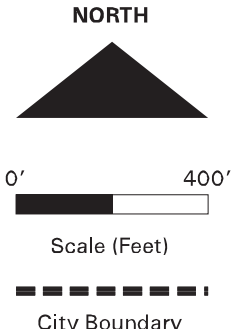
September 24, 2010




Map 1/4 Section 1724



# Existing Zoning

Bureau of Planning & Sustainability - City of Portland, Oregon

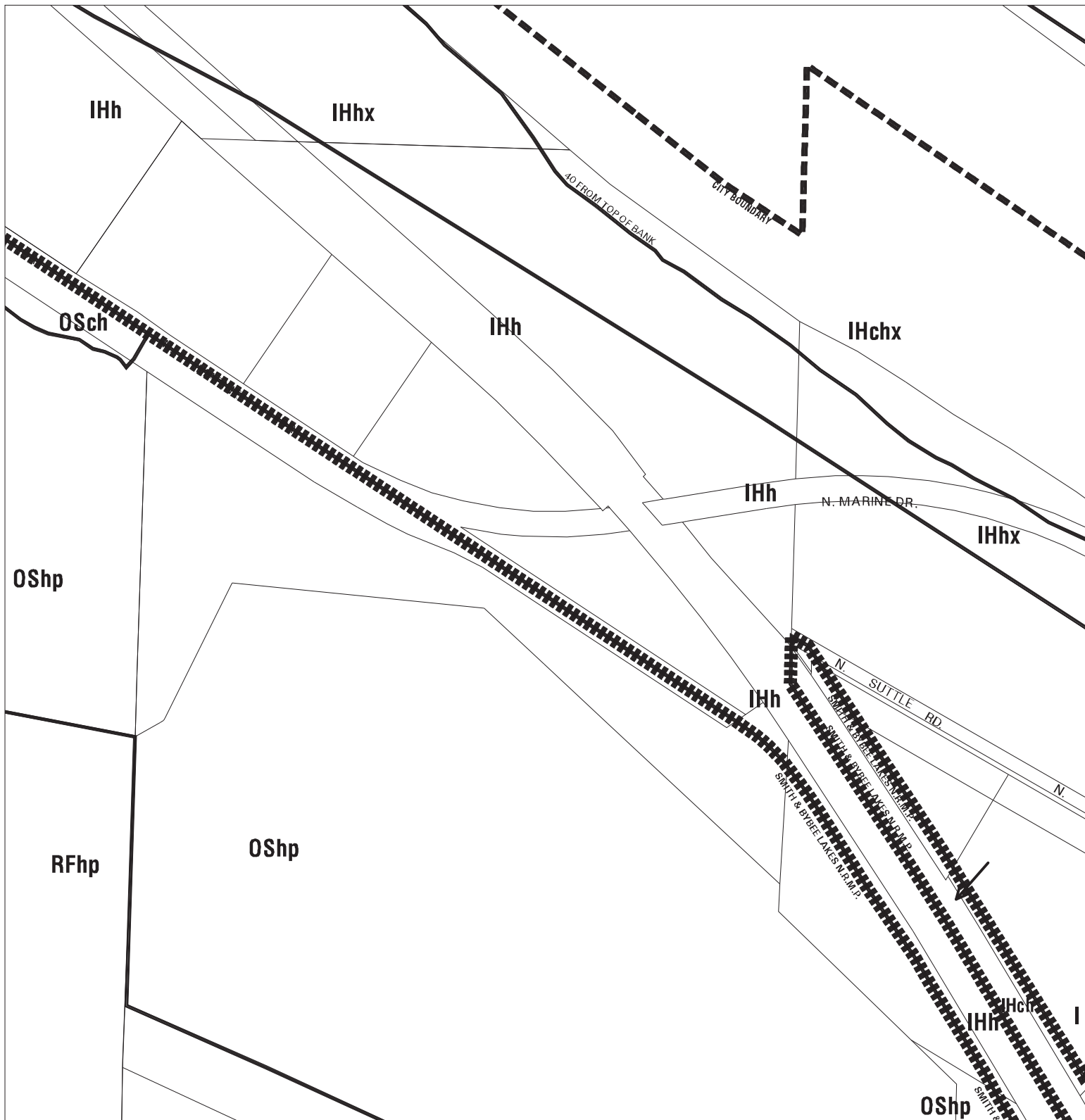


-  Zone Boundary
-  Plan District Boundary
-  Natural Resource Management Plan Boundary

- c = Environmental Conservation Overlay
- p = Environmental Protection Overlay
- ★ ★ ★ Public Recreation Trail
- ← - - - → Top of Bank

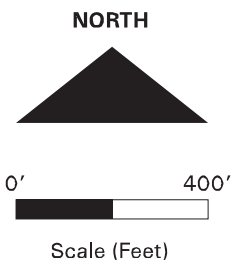
September 24, 2010




Map 1/4 Section 1725



# Airport Futures Proposed Zoning

Bureau of Planning & Sustainability - City of Portland, Oregon

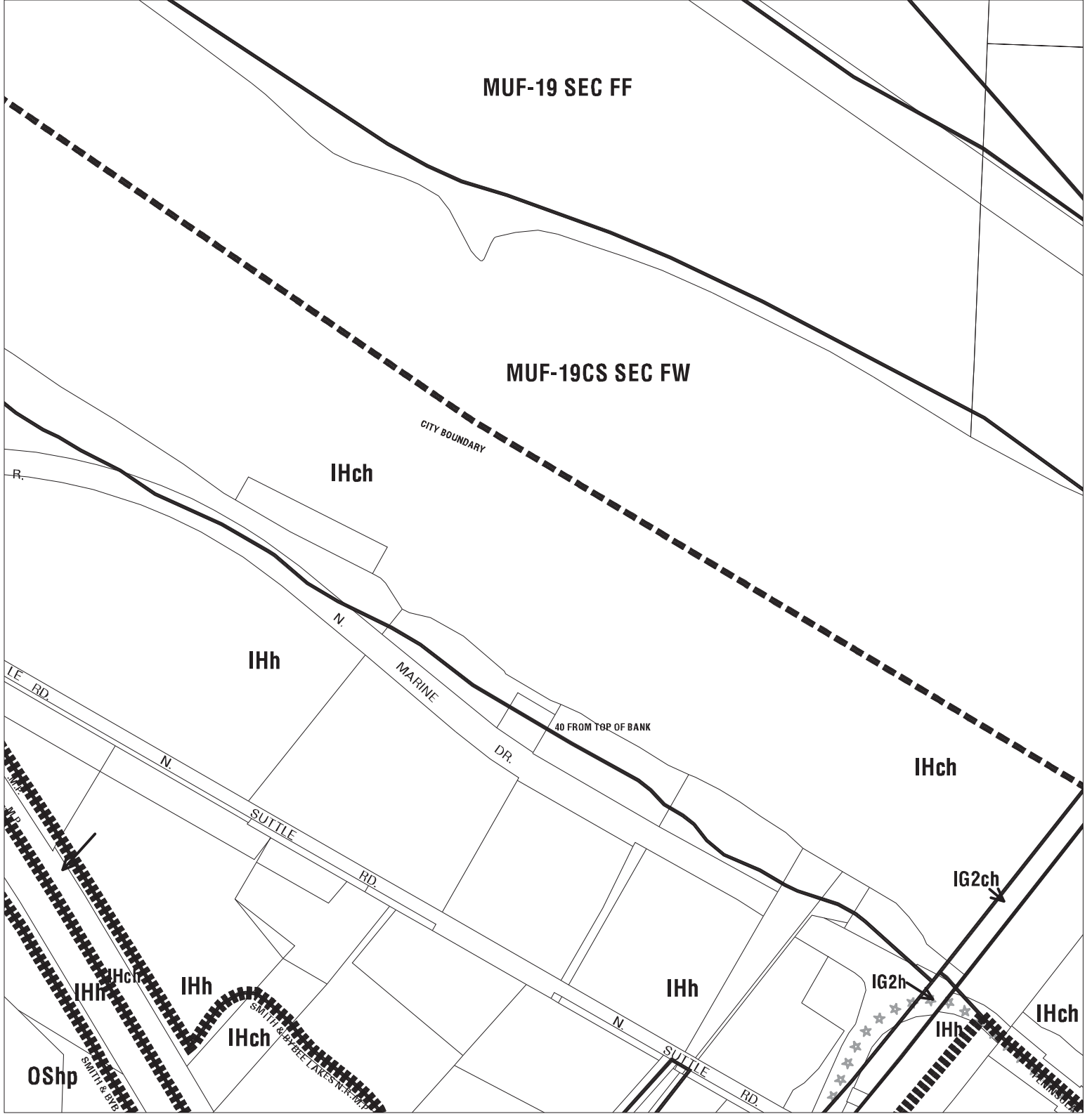


-  Zone Boundary
-  Plan District Boundary
-  Natural Resource Management Plan Boundary

- c = Environmental Conservation Overlay
- p = Environmental Protection Overlay
- ★ ★ ★ Public Recreation Trail
- ← - - - → Top of Bank

September 24, 2010

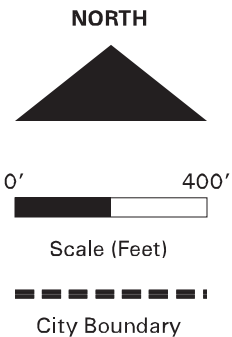
Map 1/4 Section 1725



## Existing Zoning

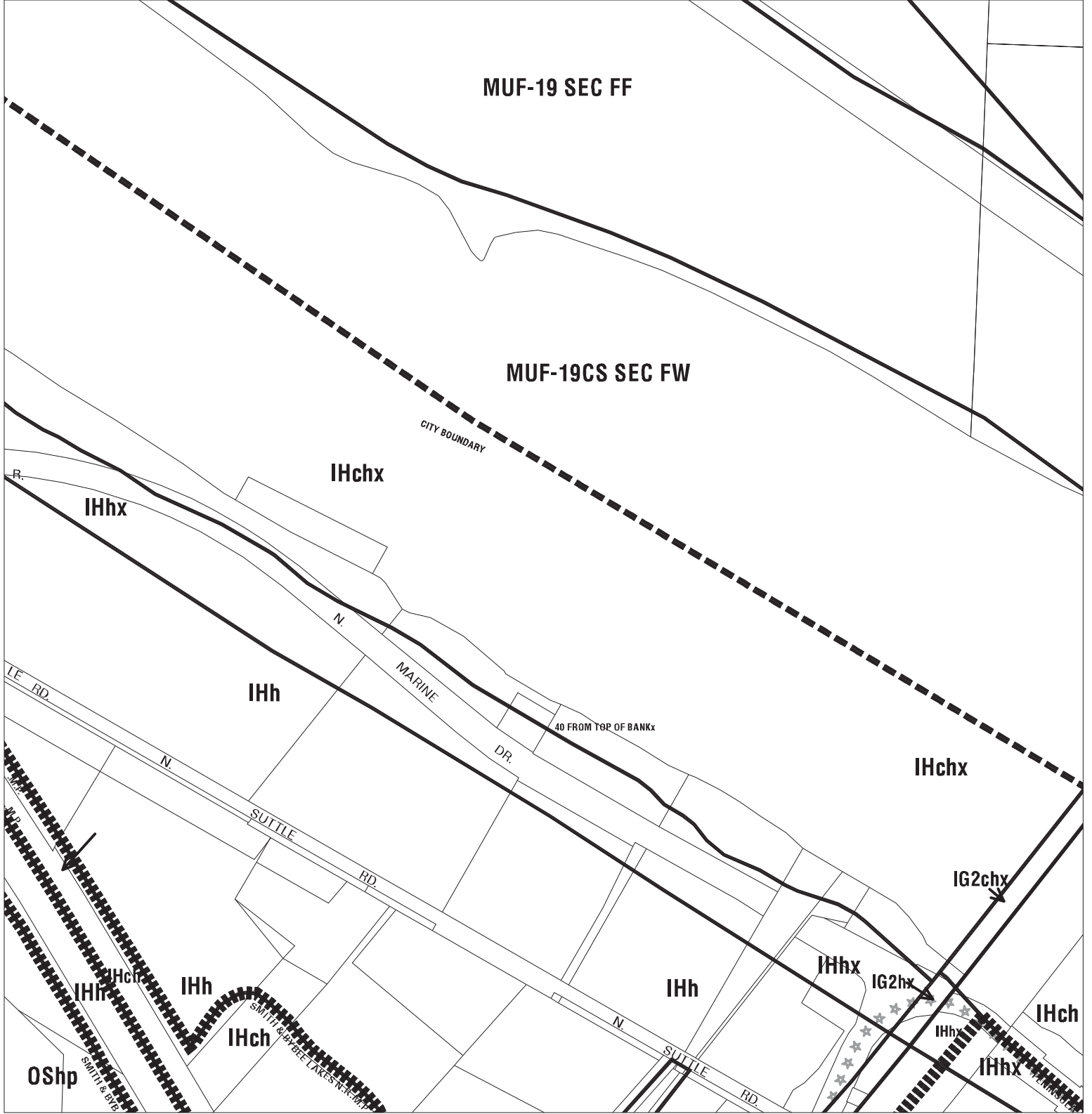
Bureau of Planning & Sustainability - City of Portland, Oregon

-  Zone Boundary
-  Plan District Boundary
-  Natural Resource Management Plan Boundary
-  Public Recreation Trail
-  Top of Bank
-  c = Environmental Conservation Overlay
-  p = Environmental Protection Overlay



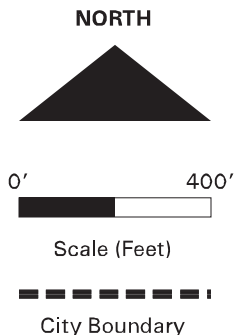
September 24, 2010

Map 1/4 Section 1726



# Airport Futures Proposed Zoning

Bureau of Planning & Sustainability - City of Portland, Oregon

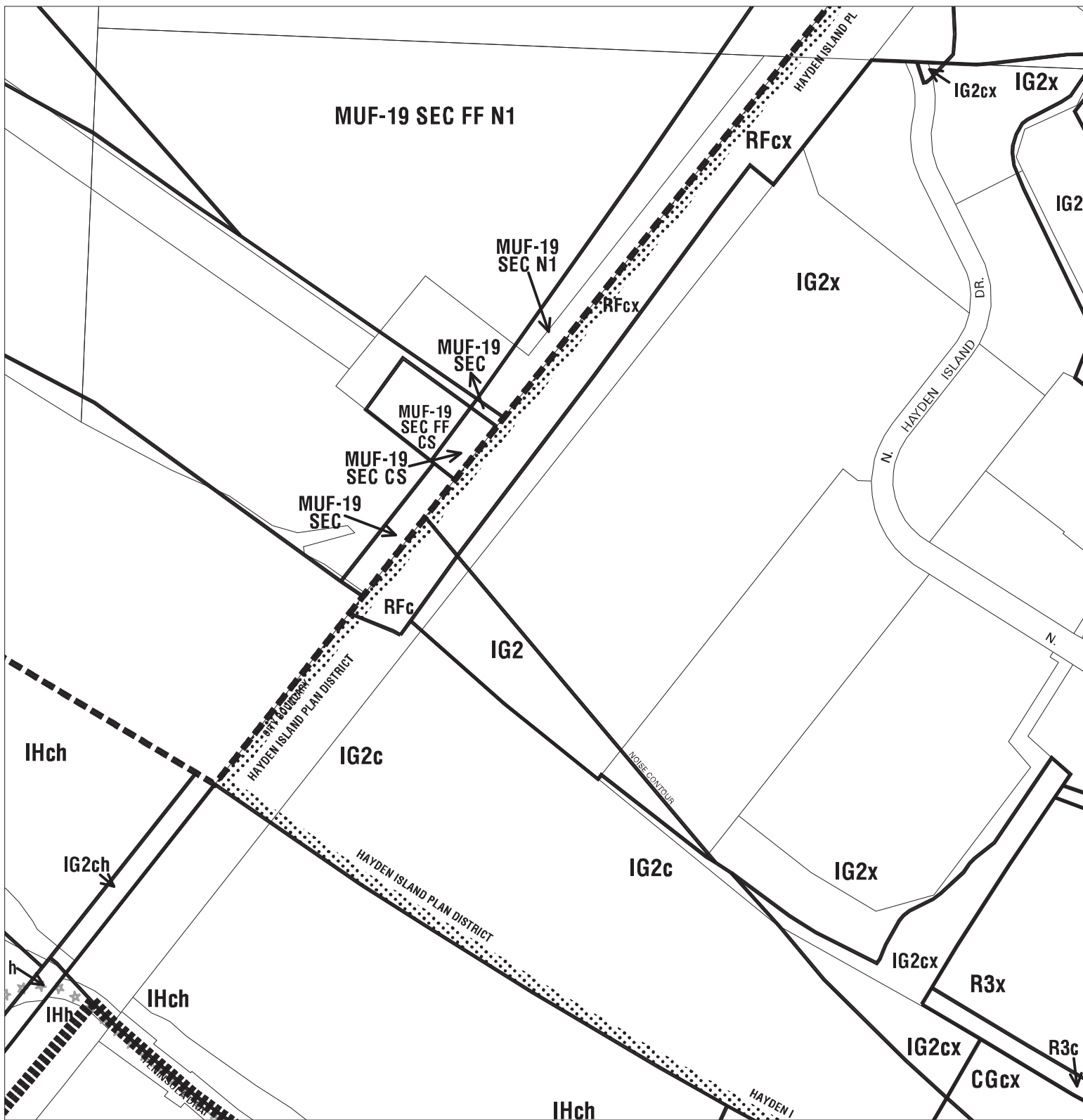


- Zone Boundary
- Plan District Boundary
- Natural Resource Management Plan Boundary

- c = Environmental Conservation Overlay
- p = Environmental Protection Overlay
- ★ ★ ★ Public Recreation Trail
- ← --- → Top of Bank

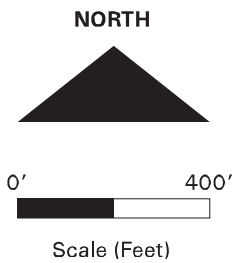
September 24, 2010




Map 1/4 Section 1726



## Existing Zoning

Bureau of Planning & Sustainability - City of Portland, Oregon



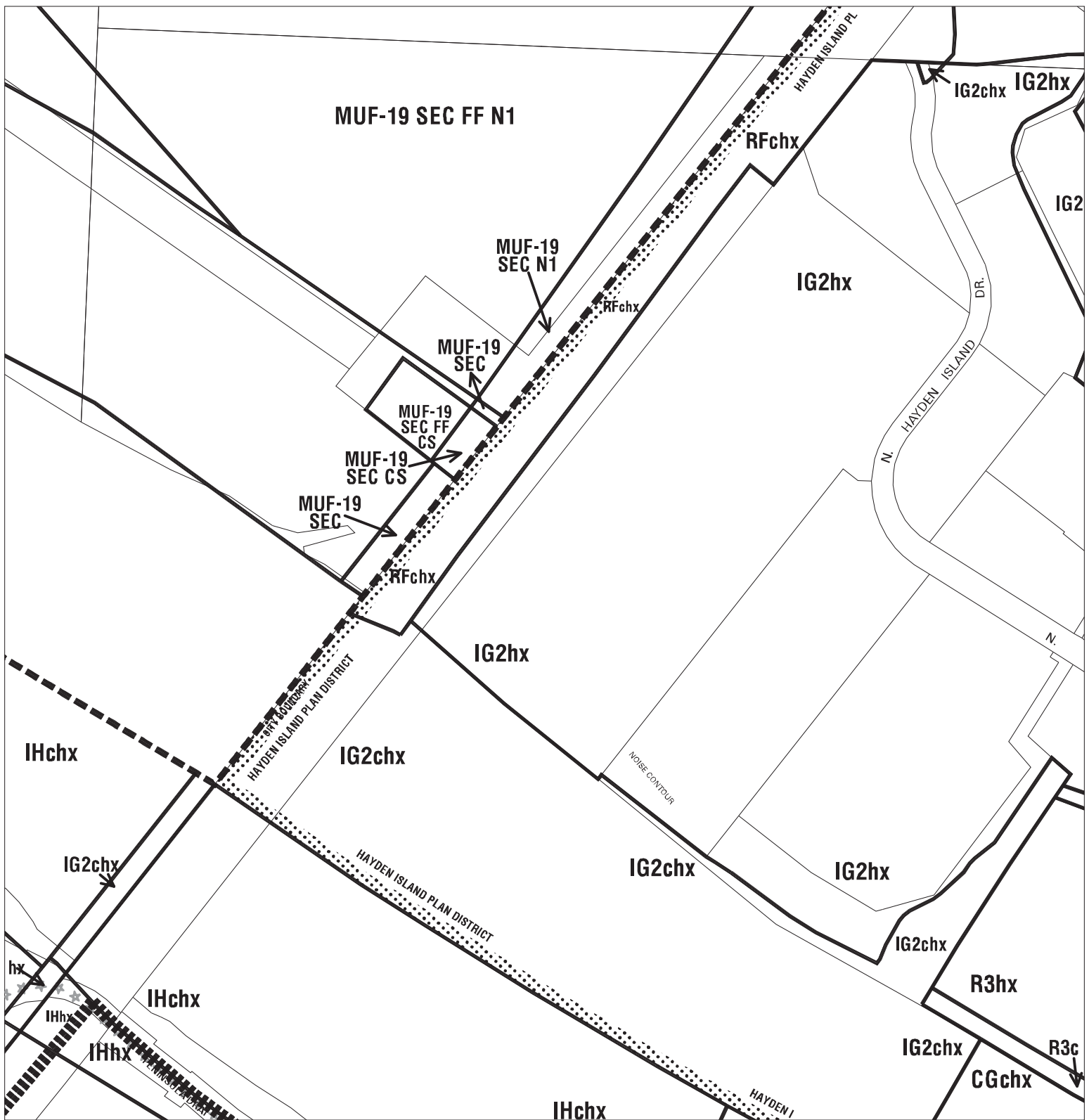
-  Zone Boundary
-  Plan District Boundary
-  Natural Resource Management Plan Boundary

- c = Environmental Conservation Overlay
- p = Environmental Protection Overlay
- \*\*\* Public Recreation Trail
- ←---→ Top of Bank

 City Boundary

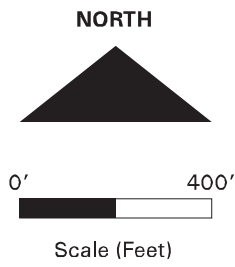
September 24, 2010

Map 1/4 Section 1727



# Airport Futures Proposed Zoning

Bureau of Planning & Sustainability - City of Portland, Oregon



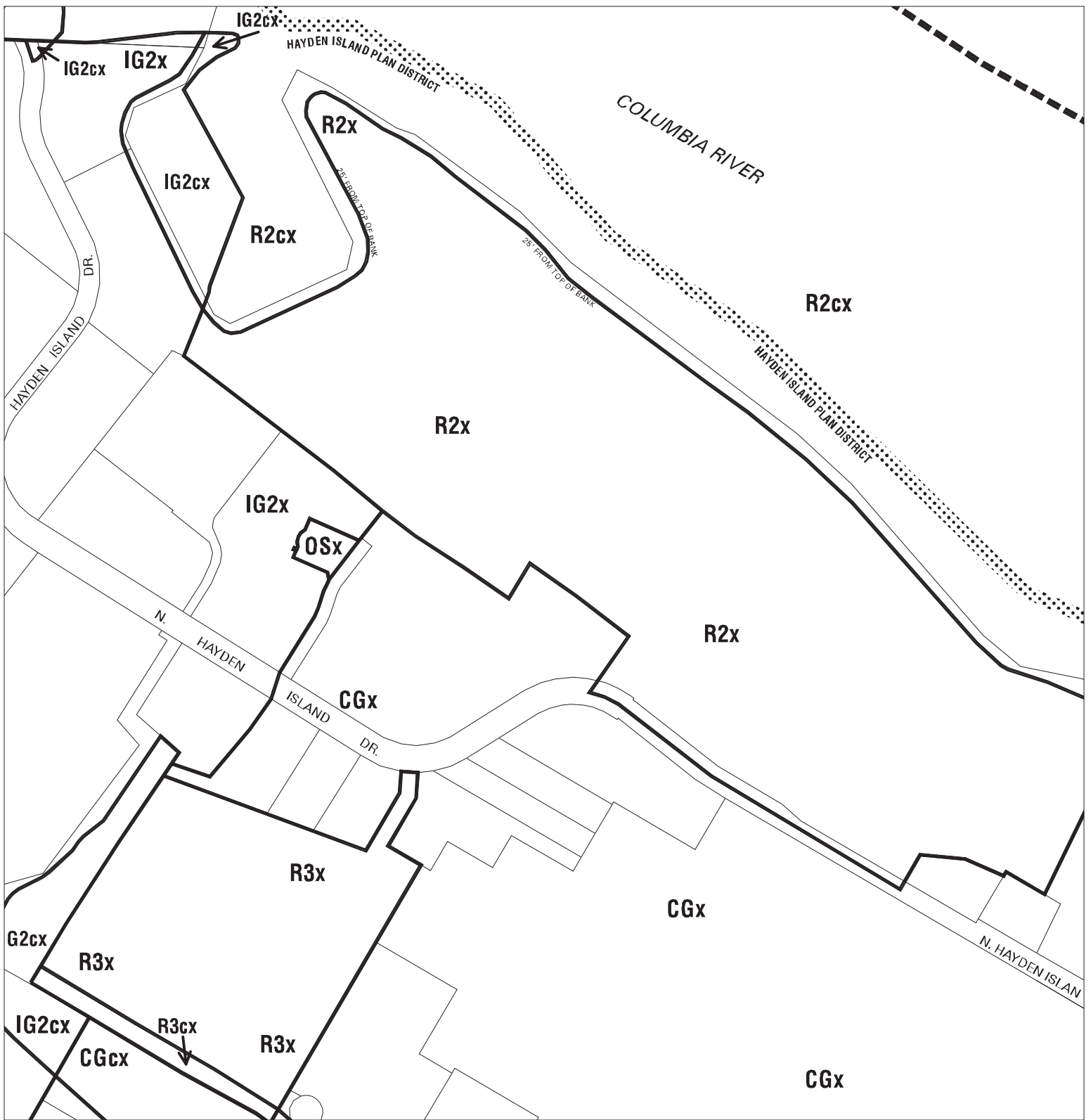
- Zone Boundary
- Plan District Boundary
- Natural Resource Management Plan Boundary

- c = Environmental Conservation Overlay
- p = Environmental Protection Overlay
- ☆☆☆ Public Recreation Trail
- ←---→ Top of Bank

September 24, 2010

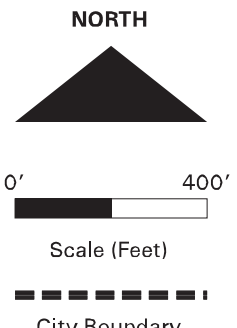
Map 1/4 Section 1727








# Existing Zoning

Bureau of Planning & Sustainability - City of Portland, Oregon



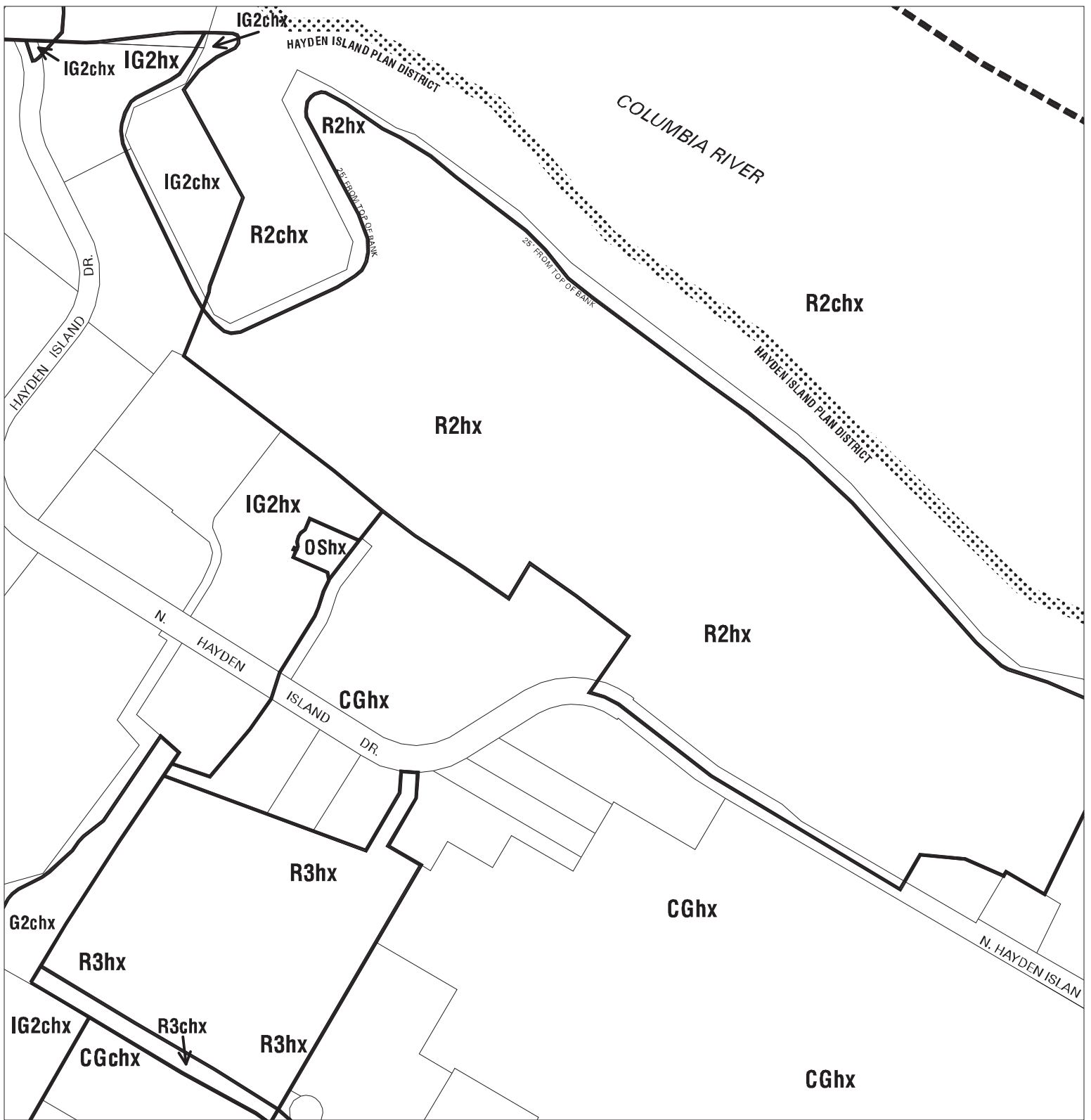
-  Zone Boundary
-  Plan District Boundary
-  Natural Resource Management Plan Boundary

- c = Environmental Conservation Overlay
- p = Environmental Protection Overlay
- ★★★ Public Recreation Trail
- ←---→ Top of Bank

September 24, 2010

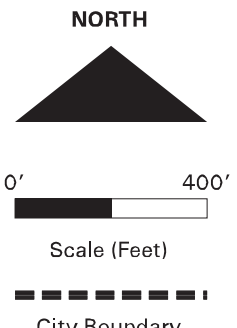
Map 1/4 Section 1728








# Airport Futures Proposed Zoning

Bureau of Planning & Sustainability - City of Portland, Oregon

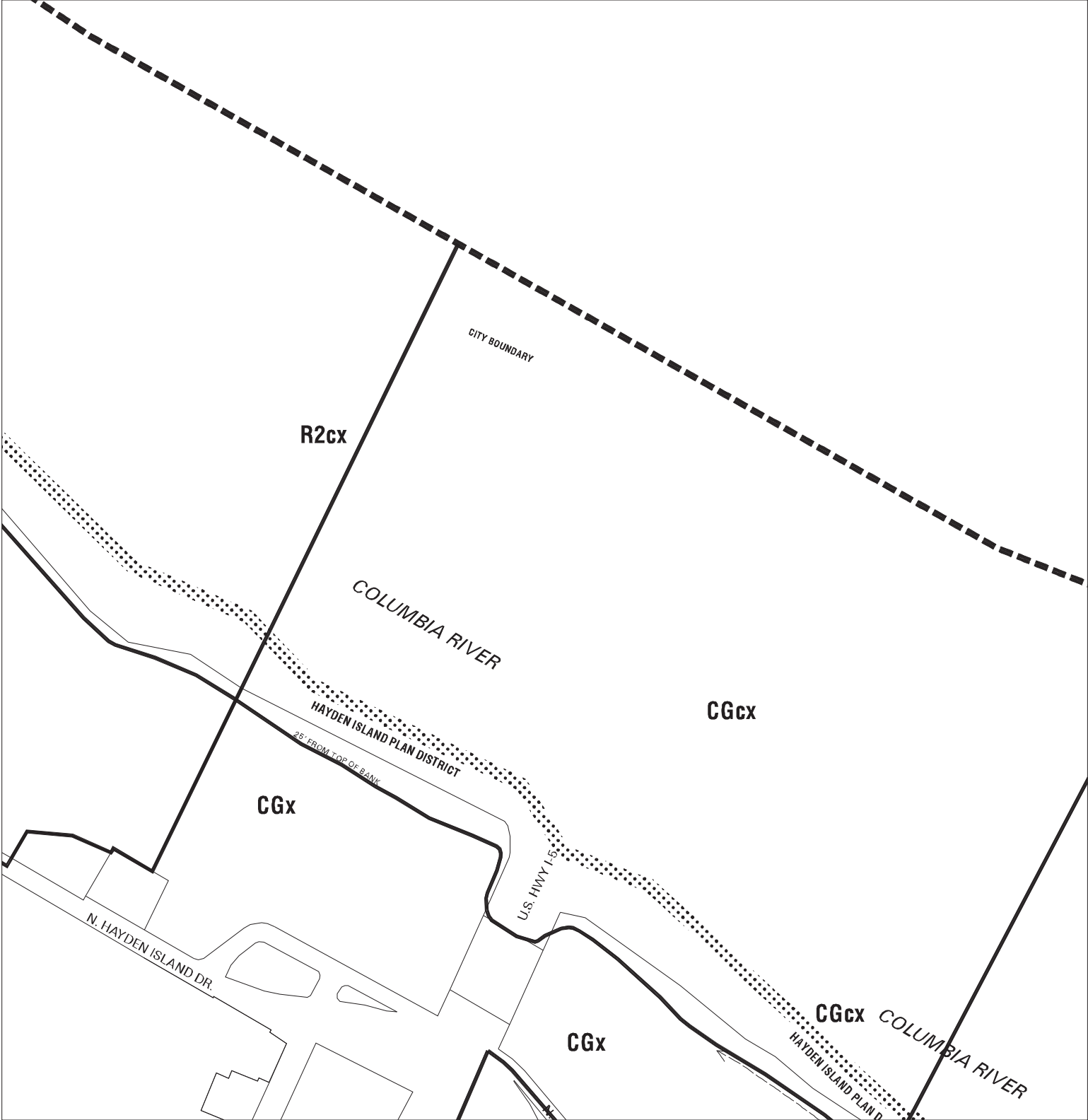


-  Zone Boundary
-  Plan District Boundary
-  Natural Resource Management Plan Boundary

- c = Environmental Conservation Overlay
- p = Environmental Protection Overlay
- ★ ★ ★ Public Recreation Trail
- ← --- → Top of Bank

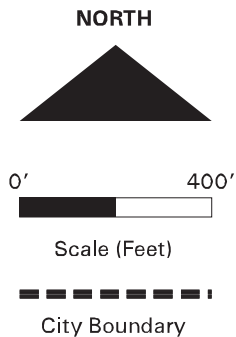
September 24, 2010




Map 1/4 Section 1728



## Existing Zoning

Bureau of Planning & Sustainability - City of Portland, Oregon

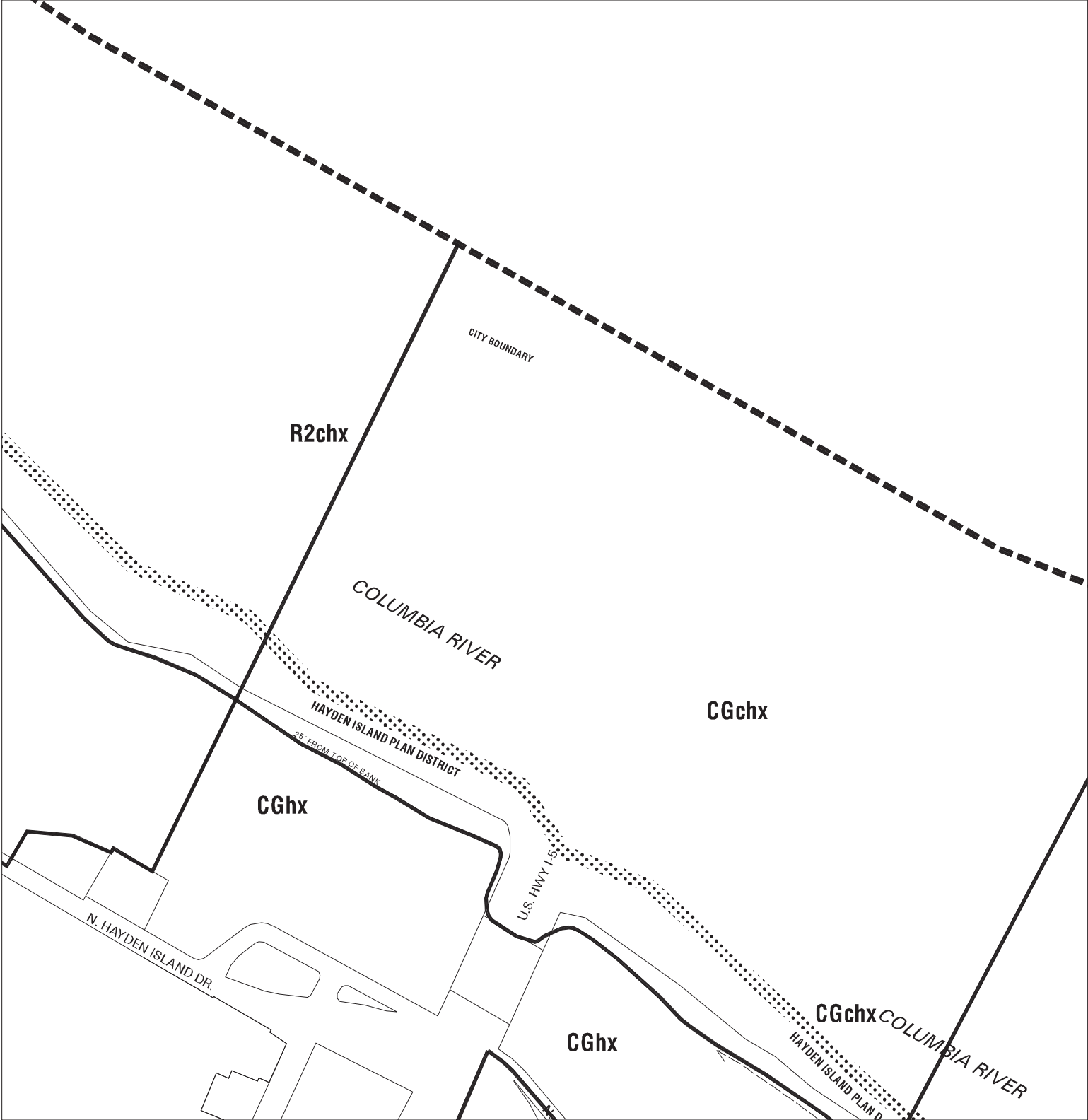


-  Zone Boundary
-  Plan District Boundary
-  Natural Resource Management Plan Boundary

- c = Environmental Conservation Overlay
- p = Environmental Protection Overlay
- ★ ★ ★ Public Recreation Trail
- ← --- → Top of Bank

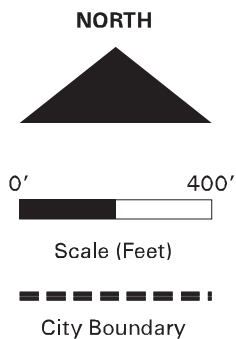
September 24, 2010

Map 1/4 Section 1729



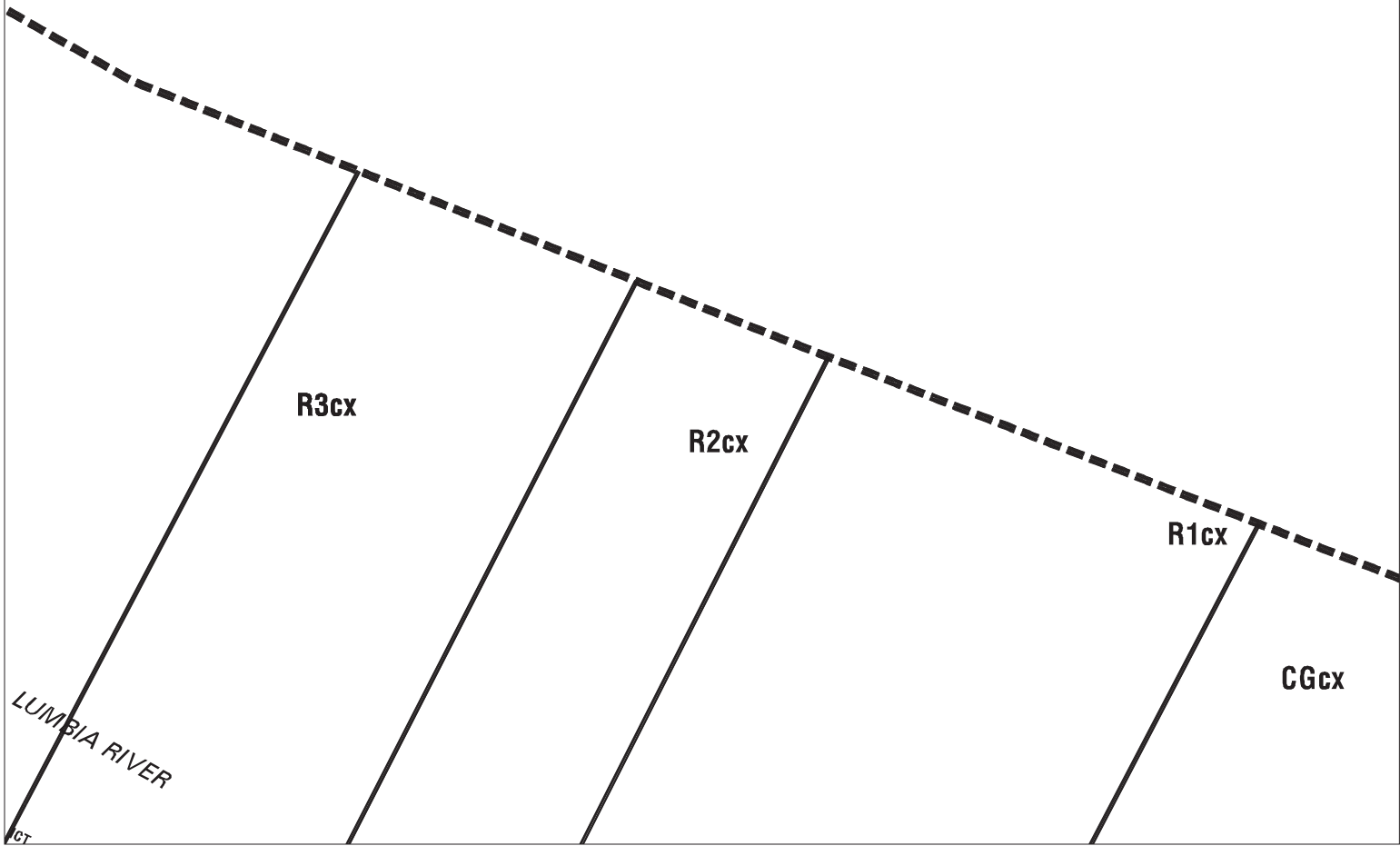
# Airport Futures Proposed Zoning

Bureau of Planning & Sustainability - City of Portland, Oregon



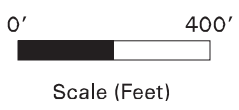
September 24, 2010




Map 1/4 Section 1729



# Existing Zoning

Bureau of Planning & Sustainability - City of Portland, Oregon

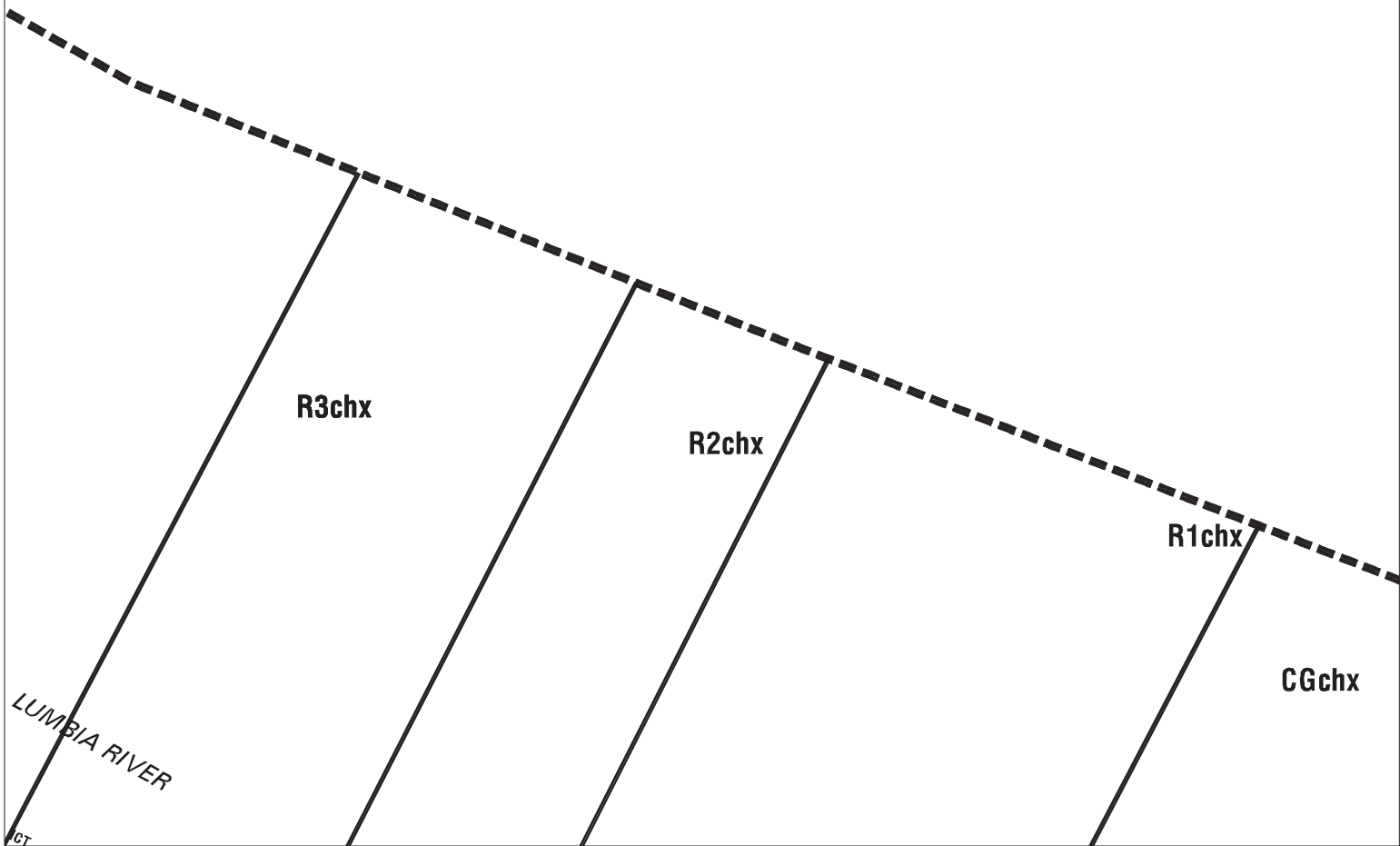


-  Zone Boundary
-  Plan District Boundary
-  Natural Resource Management Plan Boundary

- c = Environmental Conservation Overlay
- p = Environmental Protection Overlay
- ★ ★ ★ Public Recreation Trail
- ← - - - → Top of Bank

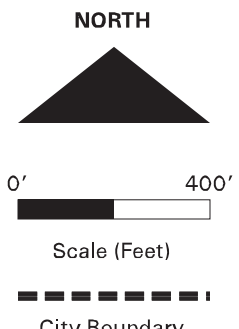
September 24, 2010




Map 1/4 Section 1730



# Airport Futures Proposed Zoning

Bureau of Planning & Sustainability - City of Portland, Oregon

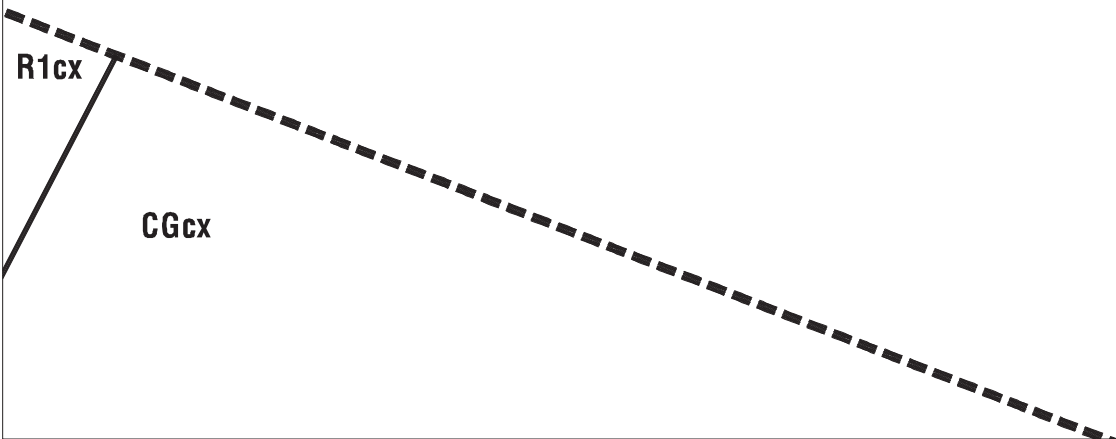


-  Zone Boundary
-  Plan District Boundary
-  Natural Resource Management Plan Boundary

- c = Environmental Conservation Overlay
- p = Environmental Protection Overlay
- ★ ★ ★ Public Recreation Trail
- ← - - - → Top of Bank

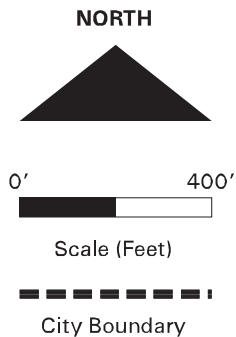
September 24, 2010




**Map 1/4 Section 1730**



# Existing Zoning

Bureau of Planning & Sustainability - City of Portland, Oregon

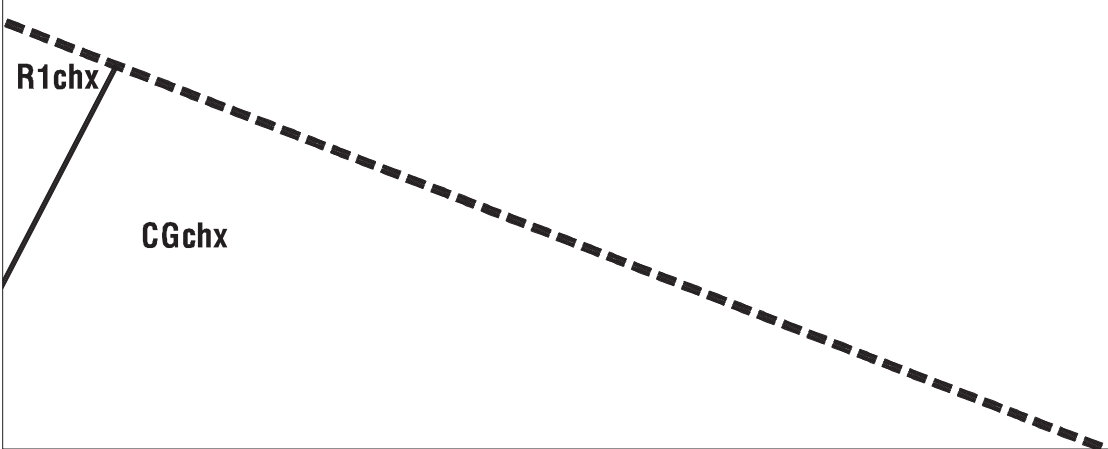


-  Zone Boundary
-  Plan District Boundary
-  Natural Resource Management Plan Boundary

- c = Environmental Conservation Overlay
- p = Environmental Protection Overlay
- ★ ★ ★ Public Recreation Trail
- ← --- → Top of Bank

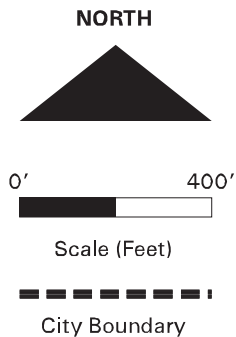
September 24, 2010




Map 1/4 Section 1731



# Airport Futures Proposed Zoning

Bureau of Planning & Sustainability - City of Portland, Oregon

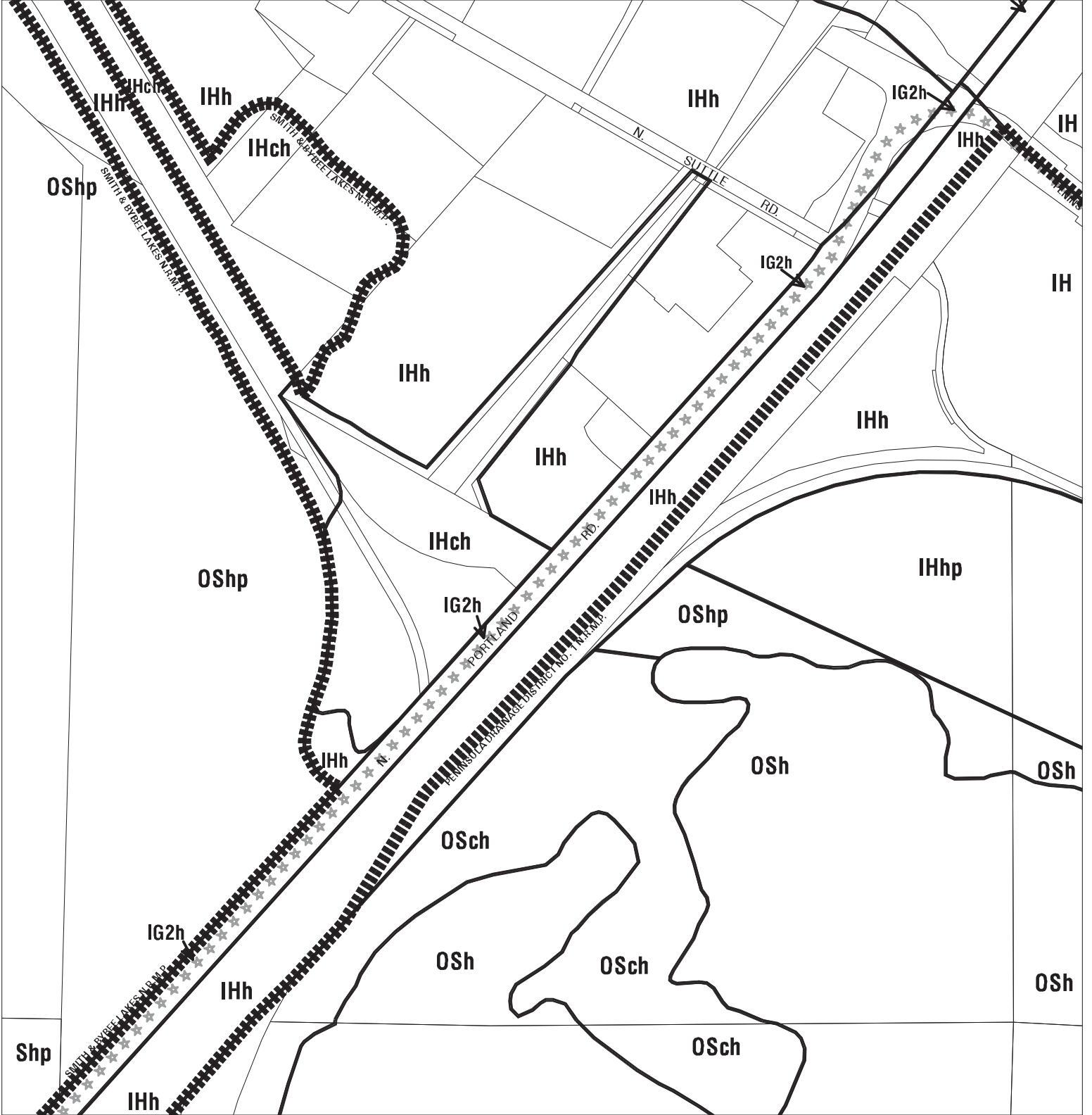


-  Zone Boundary
-  Plan District Boundary
-  Natural Resource Management Plan Boundary

- c = Environmental Conservation Overlay
- p = Environmental Protection Overlay
- ★ ★ ★ Public Recreation Trail
- ← --- → Top of Bank

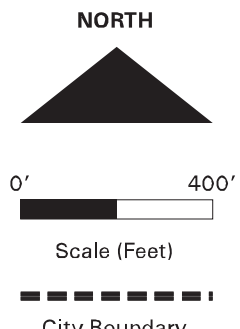
September 24, 2010









Map 1/4 Section 1731



# Existing Zoning

Bureau of Planning & Sustainability - City of Portland, Oregon

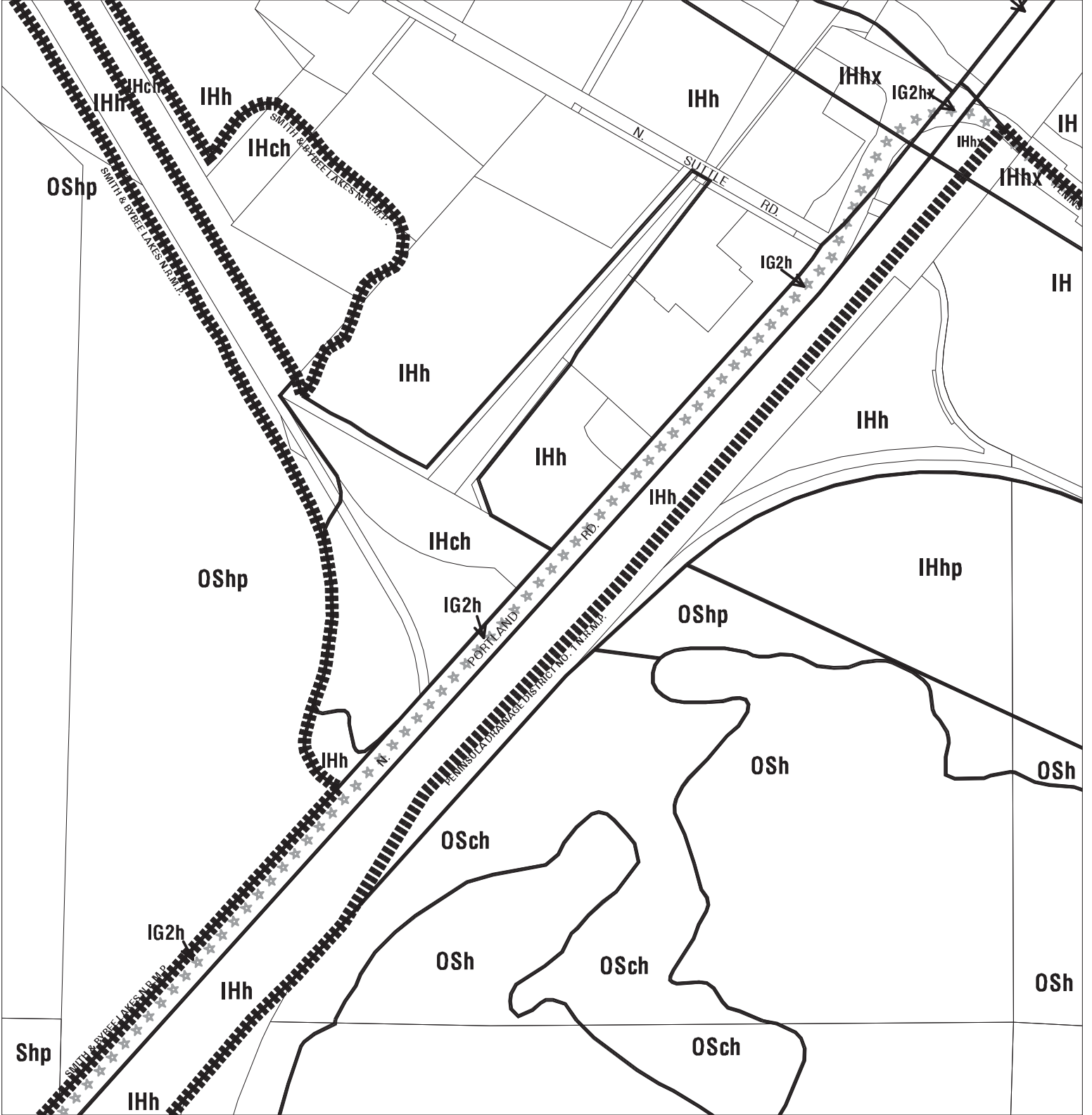


-  Zone Boundary
-  Plan District Boundary
-  Natural Resource Management Plan Boundary
-  City Boundary
-  c = Environmental Conservation Overlay
-  p = Environmental Protection Overlay
-  ★ ★ ★ Public Recreation Trail
-  ← - - - → Top of Bank

September 24, 2010

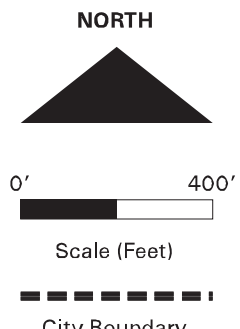
Map 1/4 Section 1826








# Airport Futures Proposed Zoning

Bureau of Planning & Sustainability - City of Portland, Oregon

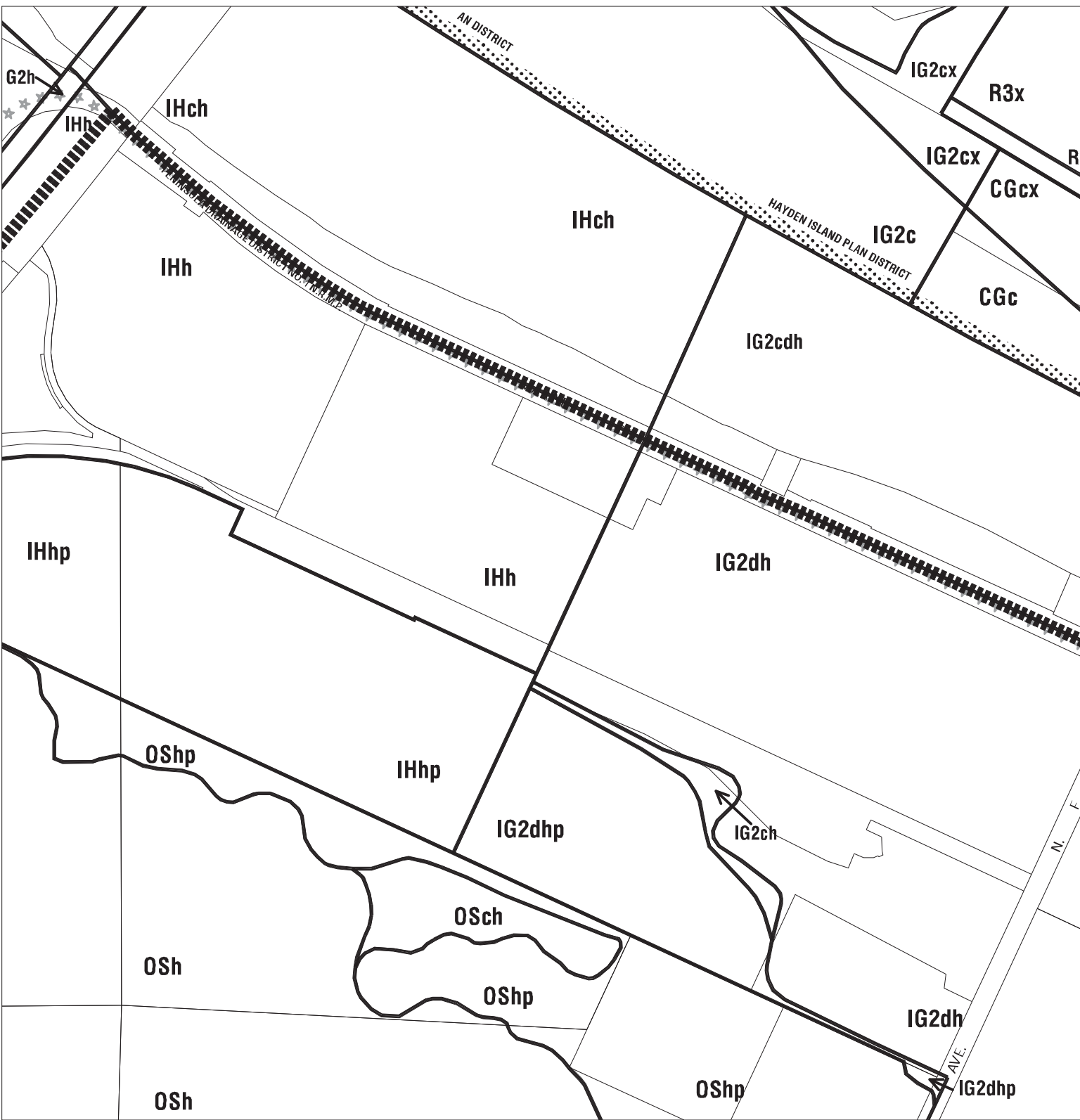


-  Zone Boundary
-  Plan District Boundary
-  Natural Resource Management Plan Boundary

- c = Environmental Conservation Overlay
- p = Environmental Protection Overlay
- ☆☆☆ Public Recreation Trail
- ←---→ Top of Bank

September 24, 2010

Map 1/4 Section 1826



# Existing Zoning




Bureau of Planning & Sustainability - City of Portland, Oregon



Scale (Feet)



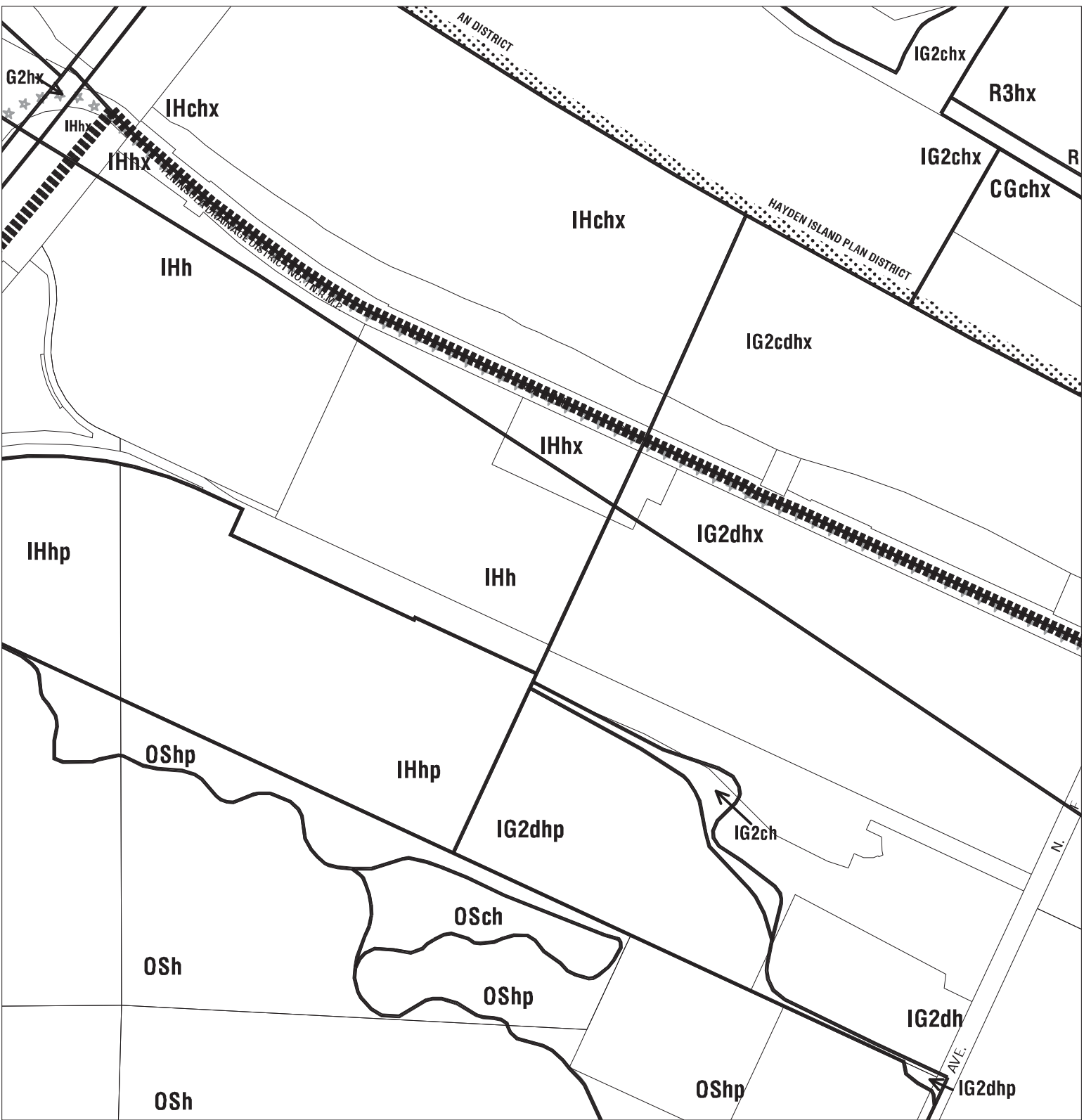
City Boundary

-  Zone Boundary
-  Plan District Boundary
-  Natural Resource Management Plan Boundary

- c = Environmental Conservation Overlay
- p = Environmental Protection Overlay
- ☆☆☆ Public Recreation Trail
- ←---→ Top of Bank

September 24, 2010

Map 1/4 Section 1827



# Airport Futures Proposed Zoning




Bureau of Planning & Sustainability - City of Portland, Oregon



Scale (Feet)



City Boundary

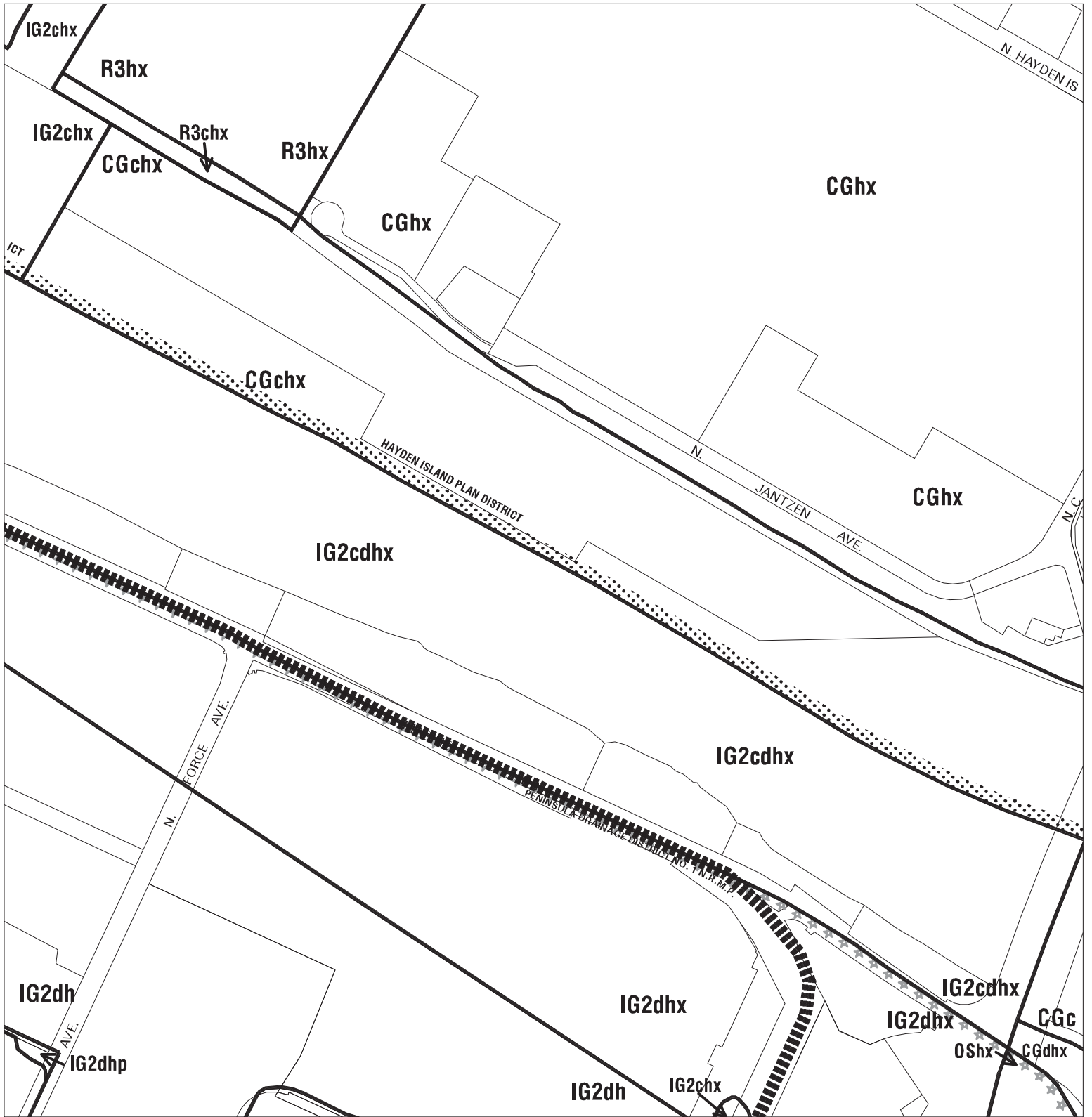
-  Zone Boundary
-  Plan District Boundary
-  Natural Resource Management Plan Boundary

- c = Environmental Conservation Overlay
- p = Environmental Protection Overlay
- ☆☆☆ Public Recreation Trail
- ←---→ Top of Bank

September 24, 2010







Map 1/4 Section 1827

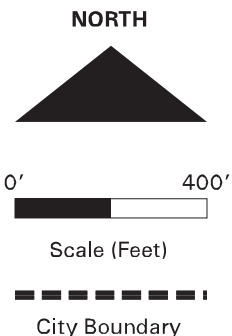




# Airport Futures Proposed Zoning

Bureau of Planning & Sustainability - City of Portland, Oregon

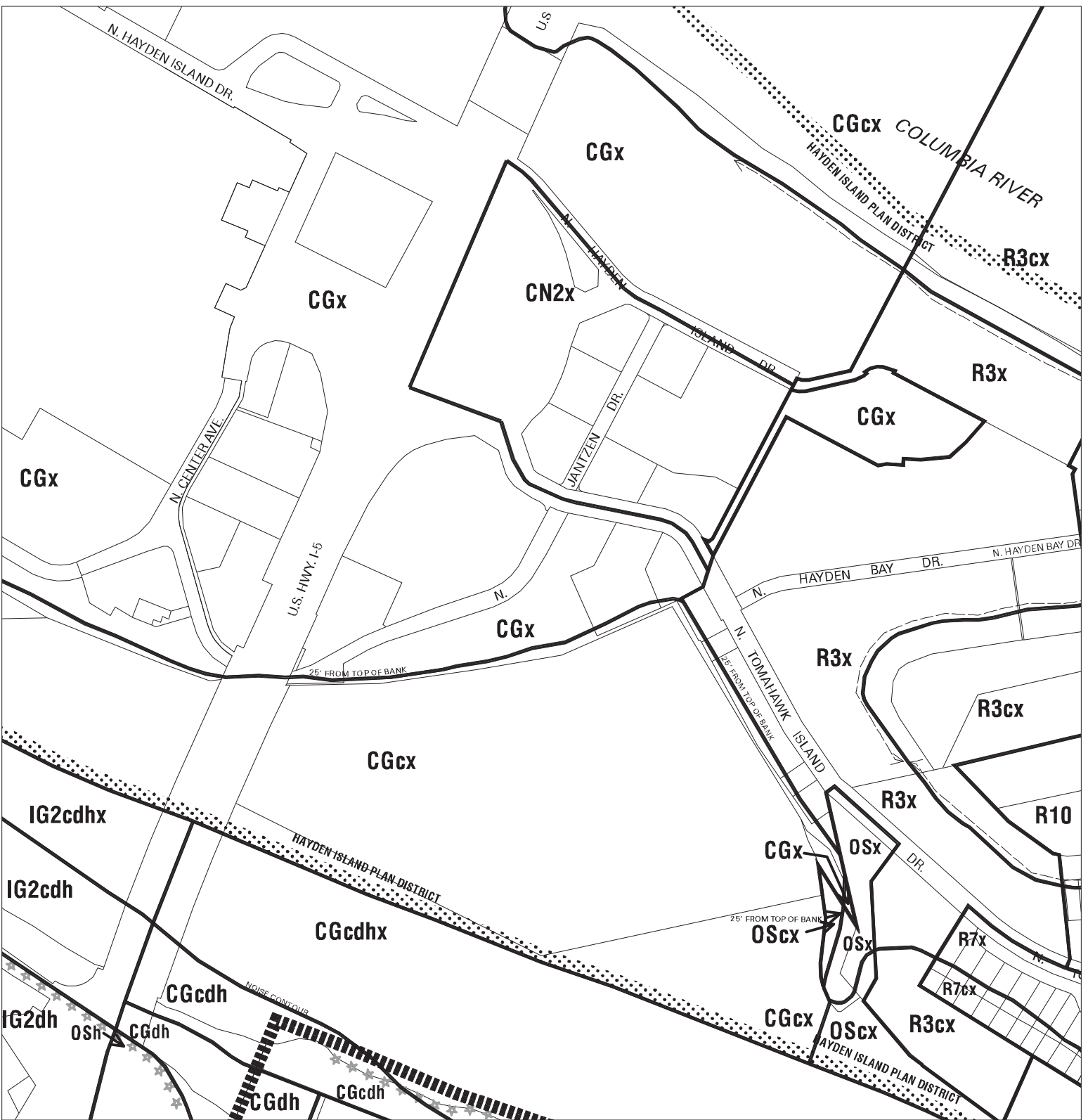
-  Zone Boundary
-  Plan District Boundary
-  Natural Resource Management Plan Boundary
-  Public Recreation Trail
-  Top of Bank
-  c = Environmental Conservation Overlay
-  p = Environmental Protection Overlay



September 24, 2010

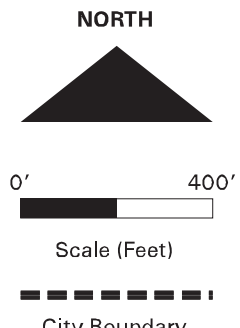
Map 1/4 Section 1828








# Existing Zoning

Bureau of Planning & Sustainability - City of Portland, Oregon

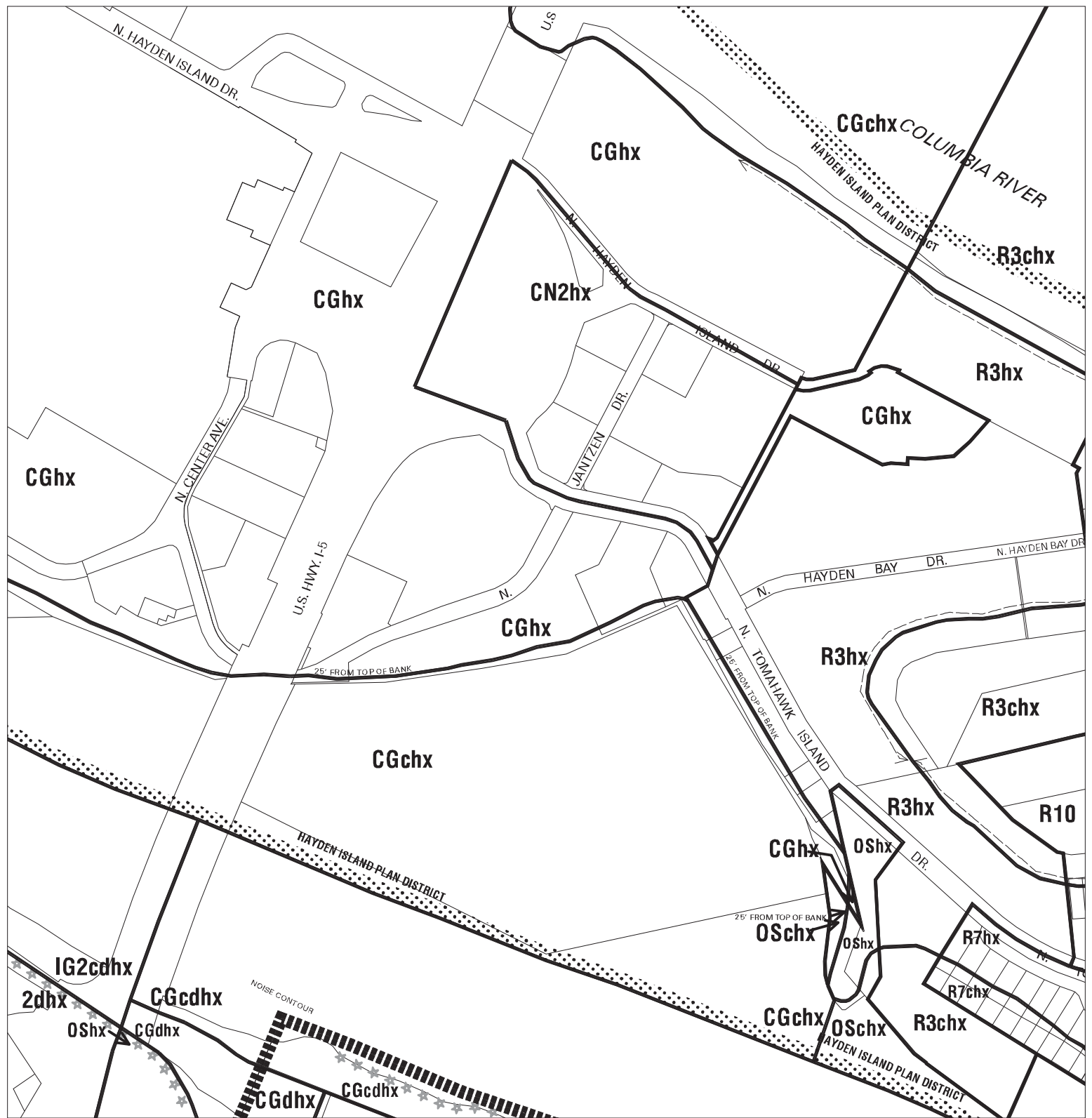


-  Zone Boundary
-  Plan District Boundary
-  Natural Resource Management Plan Boundary

- c = Environmental Conservation Overlay
- p = Environmental Protection Overlay
- ☆☆☆ Public Recreation Trail
- ←---→ Top of Bank




September 24, 2010

Map 1/4 Section 1829



# Airport Futures Proposed Zoning

Bureau of Planning & Sustainability - City of Portland, Oregon


-  Zone Boundary
-  Plan District Boundary
-  Natural Resource Management Plan Boundary

- c = Environmental Conservation Overlay
- p = Environmental Protection Overlay
- ☆☆☆ Public Recreation Trail
- ←---→ Top of Bank


September 24, 2010

Map 1/4 Section 1829


**NORTH**



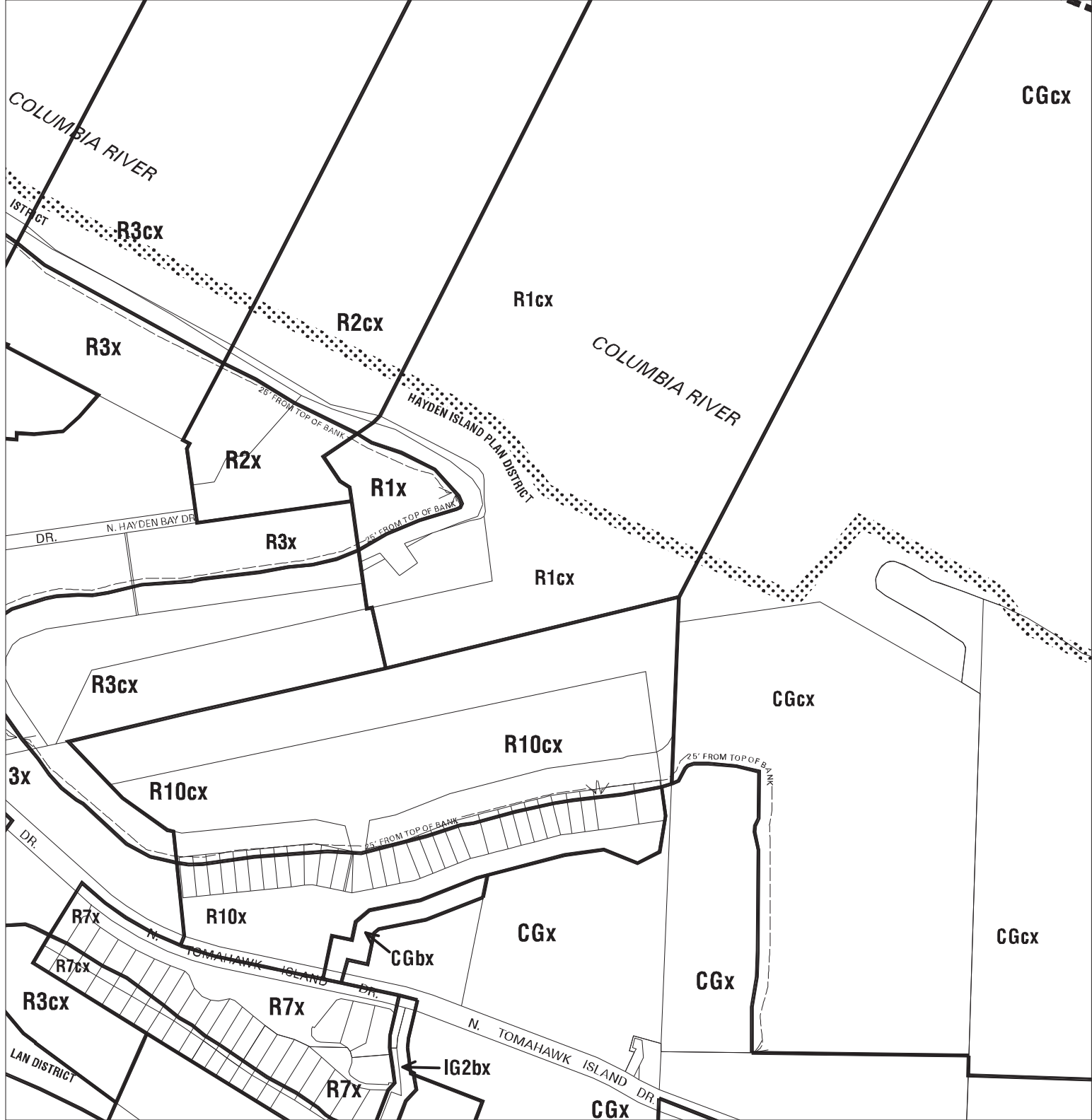
0' 400'



Scale (Feet)

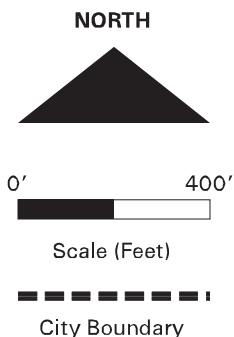





City Boundary



## Existing Zoning

Bureau of Planning & Sustainability - City of Portland, Oregon



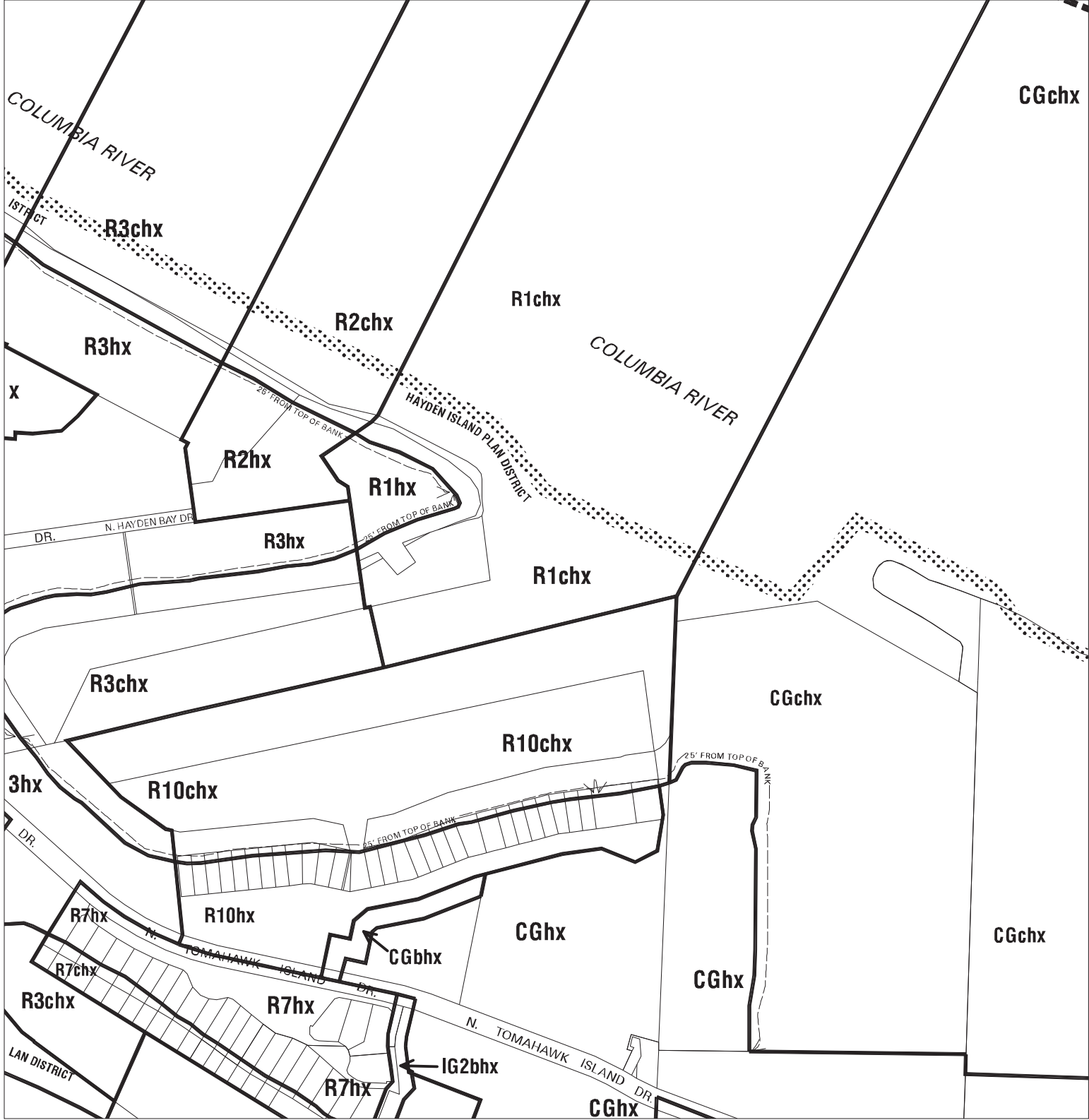
-  Zone Boundary
-  Plan District Boundary
-  Natural Resource Management Plan Boundary

- c = Environmental Conservation Overlay
- p = Environmental Protection Overlay
- ★★★ Public Recreation Trail
- ←---→ Top of Bank

September 24, 2010

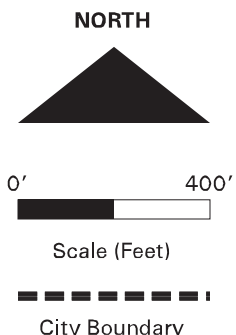
Map 1/4 Section 1830








# Airport Futures Proposed Zoning

Bureau of Planning & Sustainability - City of Portland, Oregon

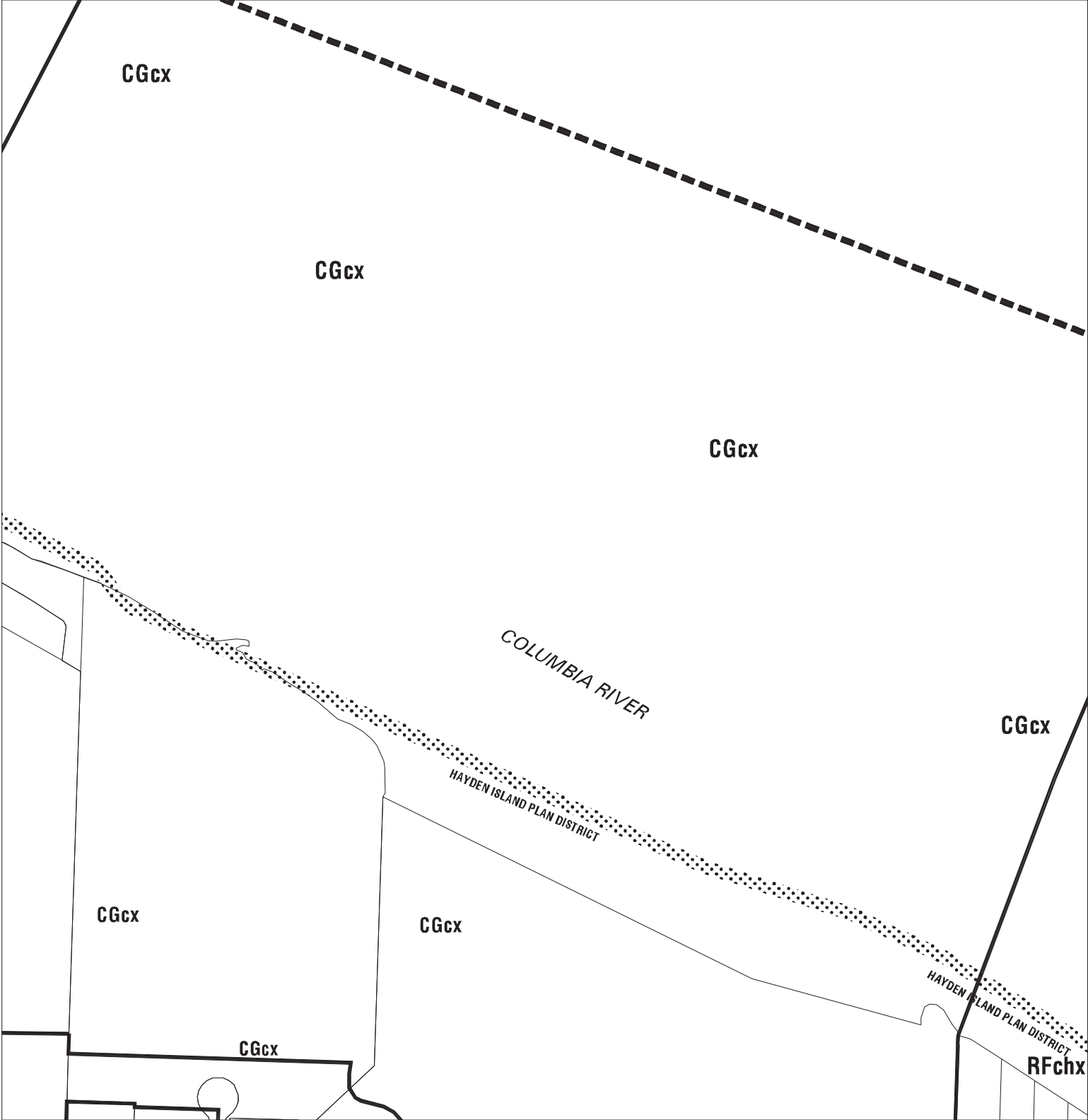


-  Zone Boundary
-  Plan District Boundary
-  Natural Resource Management Plan Boundary

- c = Environmental Conservation Overlay
- p = Environmental Protection Overlay
- ☆☆☆ Public Recreation Trail
- ←---→ Top of Bank

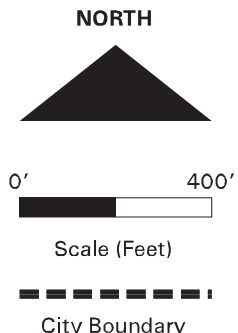
September 24, 2010




Map 1/4 Section 1830



# Existing Zoning

Bureau of Planning & Sustainability - City of Portland, Oregon

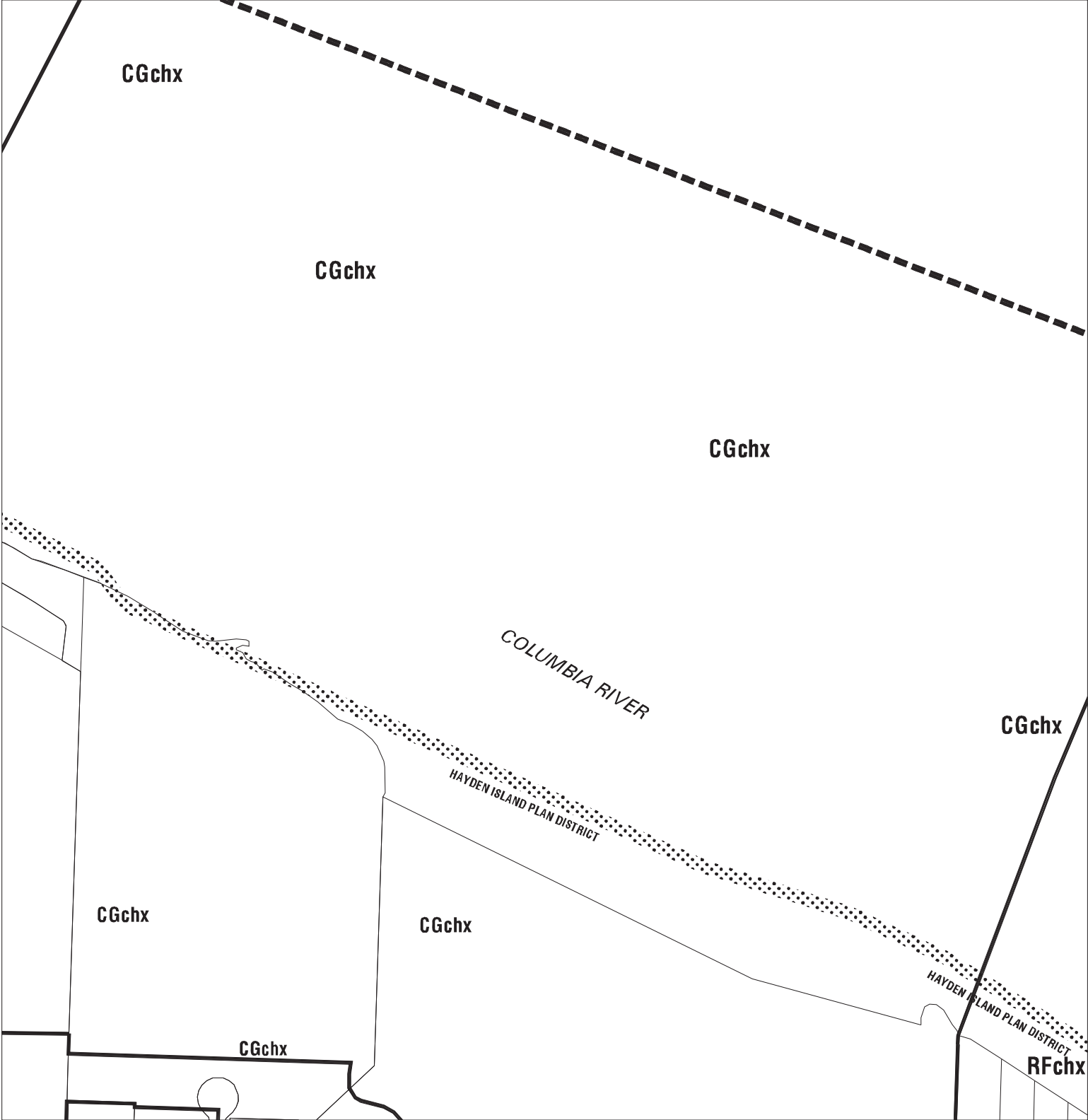


-  Zone Boundary
-  Plan District Boundary
-  Natural Resource Management Plan Boundary

- c = Environmental Conservation Overlay
- p = Environmental Protection Overlay
- ★ ★ ★ Public Recreation Trail
- ← --- → Top of Bank

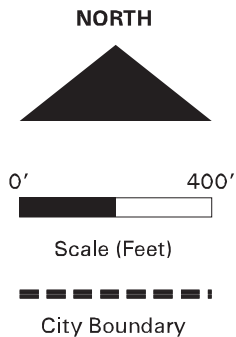
September 24, 2010




Map 1/4 Section 1831



# Airport Futures Proposed Zoning

Bureau of Planning & Sustainability - City of Portland, Oregon

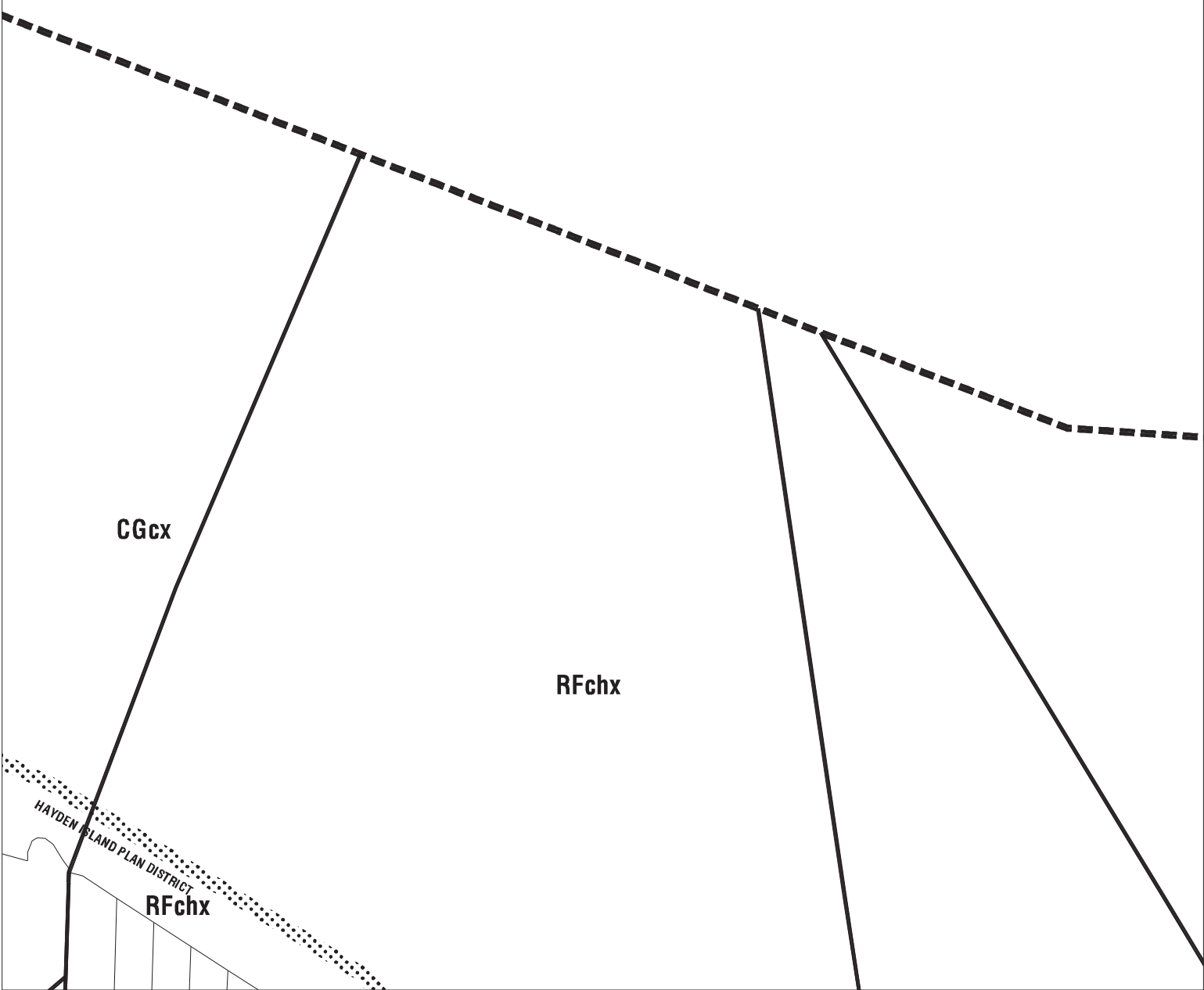


-  Zone Boundary
-  Plan District Boundary
-  Natural Resource Management Plan Boundary

- c = Environmental Conservation Overlay
- p = Environmental Protection Overlay
- ★ ★ ★ Public Recreation Trail
- ← --- → Top of Bank




September 24, 2010

Map 1/4 Section 1831




# Existing Zoning


Bureau of Planning & Sustainability - City of Portland, Oregon

-  Zone Boundary
-  Plan District Boundary
-  Natural Resource Management Plan Boundary


- c = Environmental Conservation Overlay
- p = Environmental Protection Overlay
- ★ ★ ★ Public Recreation Trail
- ← --- → Top of Bank

**NORTH**



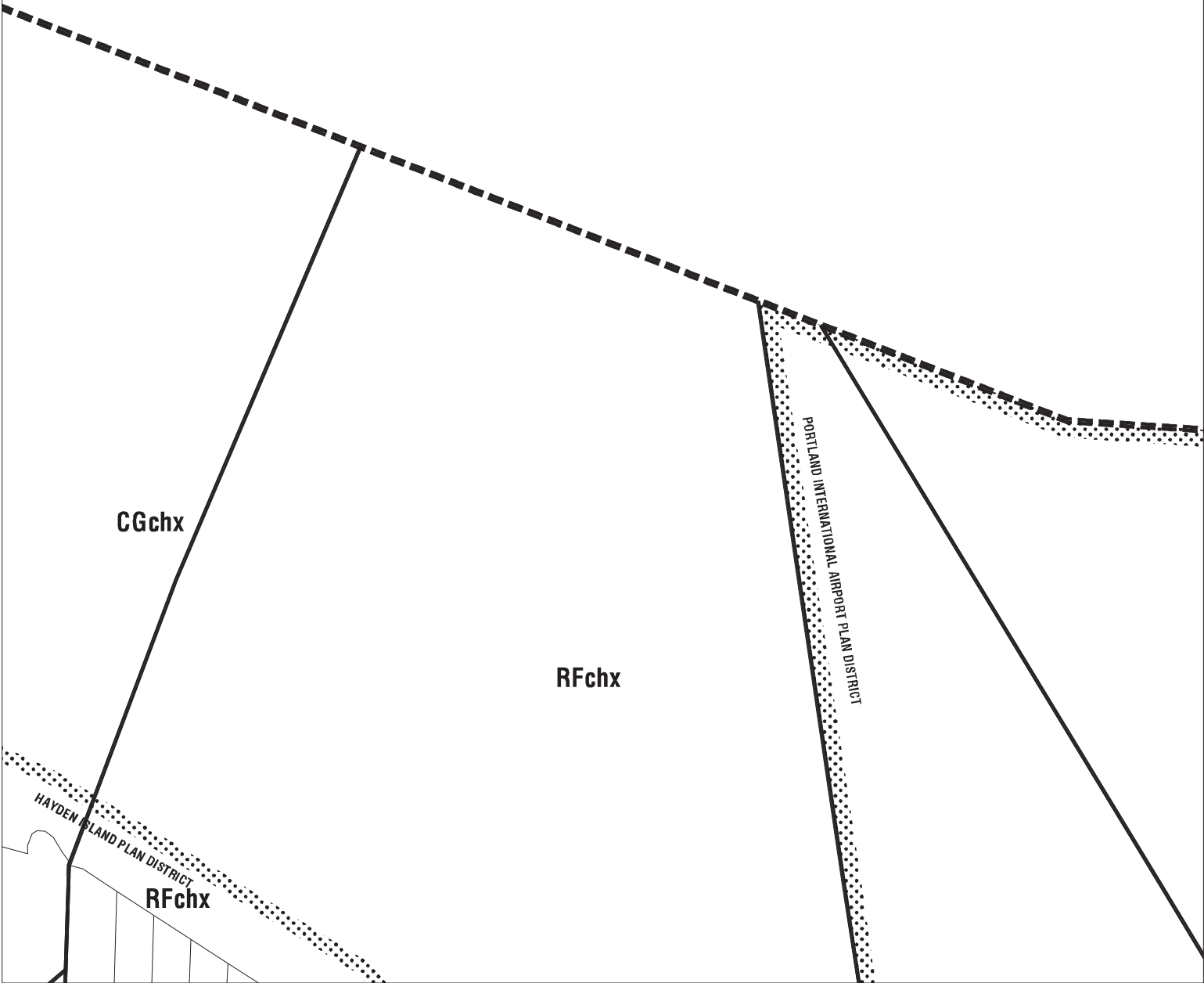
0'  400'

Scale (Feet)

 City Boundary

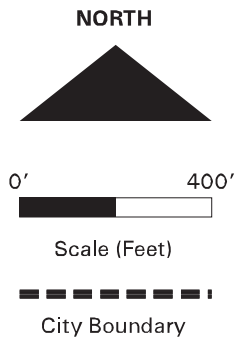
September 24, 2010




**Map 1/4 Section 1832**



# Airport Futures Proposed Zoning

Bureau of Planning & Sustainability - City of Portland, Oregon

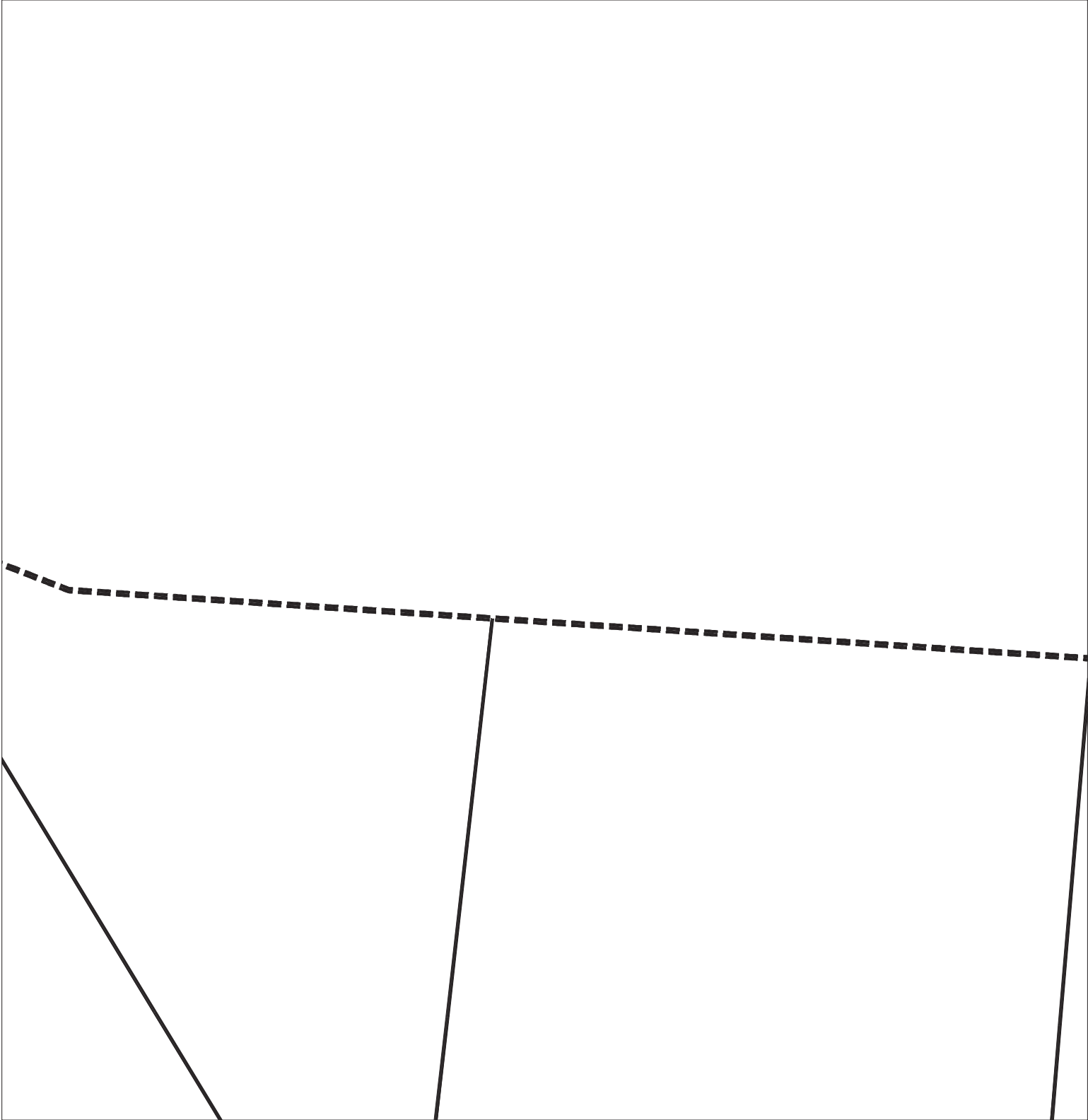


-  Zone Boundary
-  Plan District Boundary
-  Natural Resource Management Plan Boundary

- c = Environmental Conservation Overlay
- p = Environmental Protection Overlay
- ★ ★ ★ Public Recreation Trail
- ← --- → Top of Bank

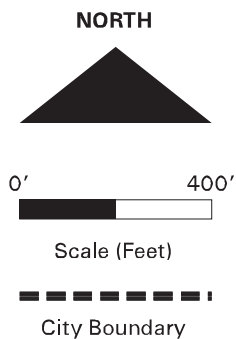
September 24, 2010




Map 1/4 Section 1832



# Existing Zoning

Bureau of Planning & Sustainability - City of Portland, Oregon




-  Zone Boundary
-  Plan District Boundary
-  Natural Resource Management Plan Boundary

- c = Environmental Conservation Overlay
- p = Environmental Protection Overlay
- ★ ★ ★ Public Recreation Trail
- ← --- → Top of Bank

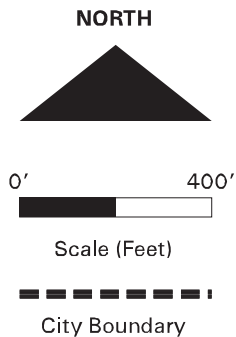
September 24, 2010




**Map 1/4 Section 1833**



# Airport Futures Proposed Zoning

Bureau of Planning & Sustainability - City of Portland, Oregon

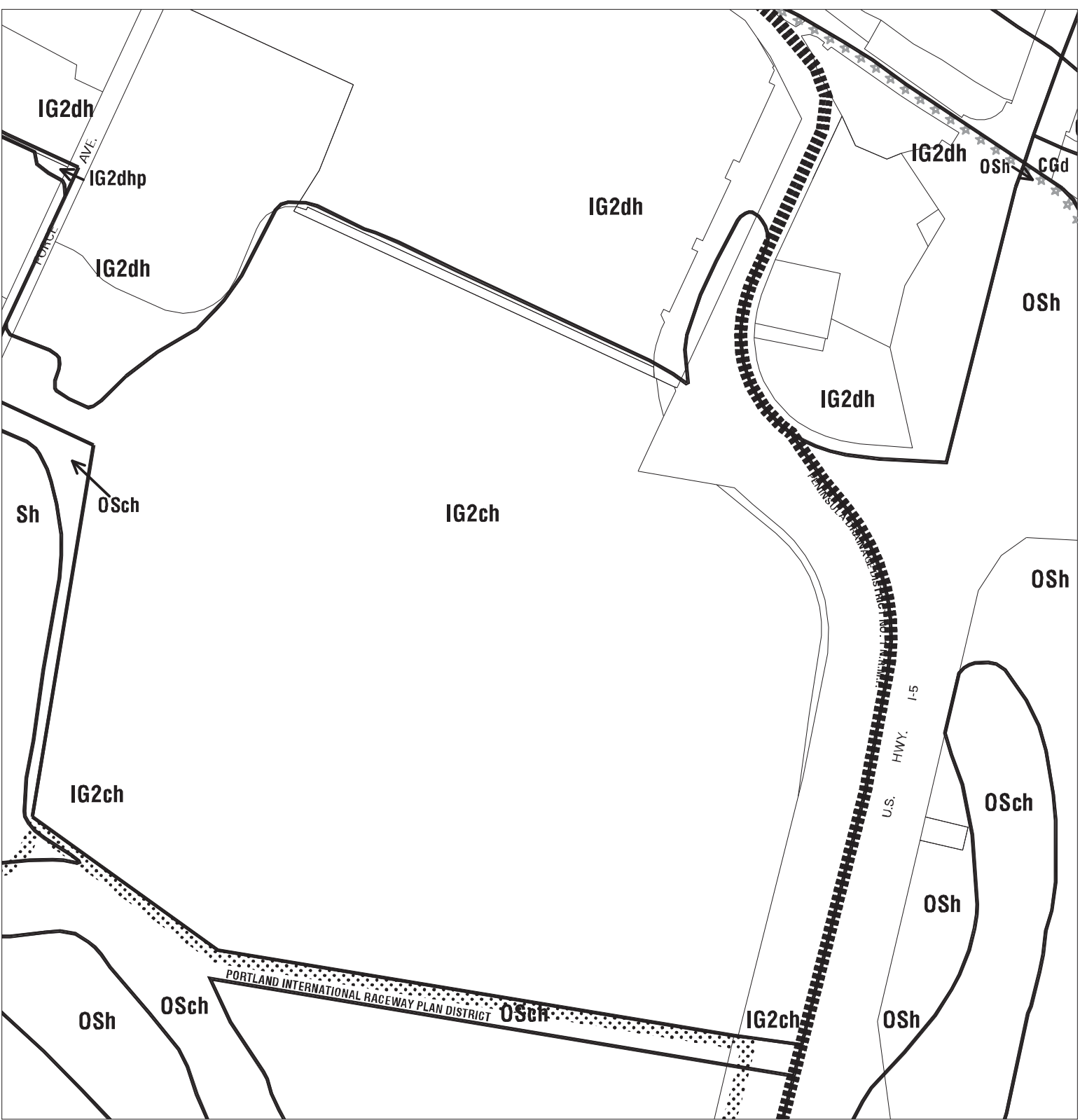


-  Zone Boundary
-  Plan District Boundary
-  Natural Resource Management Plan Boundary

- c = Environmental Conservation Overlay
- p = Environmental Protection Overlay
- ★ ★ ★ Public Recreation Trail
- ← --- → Top of Bank




September 24, 2010

Map 1/4 Section 1833



## Existing Zoning

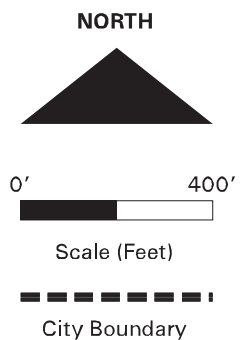
Bureau of Planning & Sustainability - City of Portland, Oregon

-  Zone Boundary
-  Plan District Boundary
-  Natural Resource Management Plan Boundary

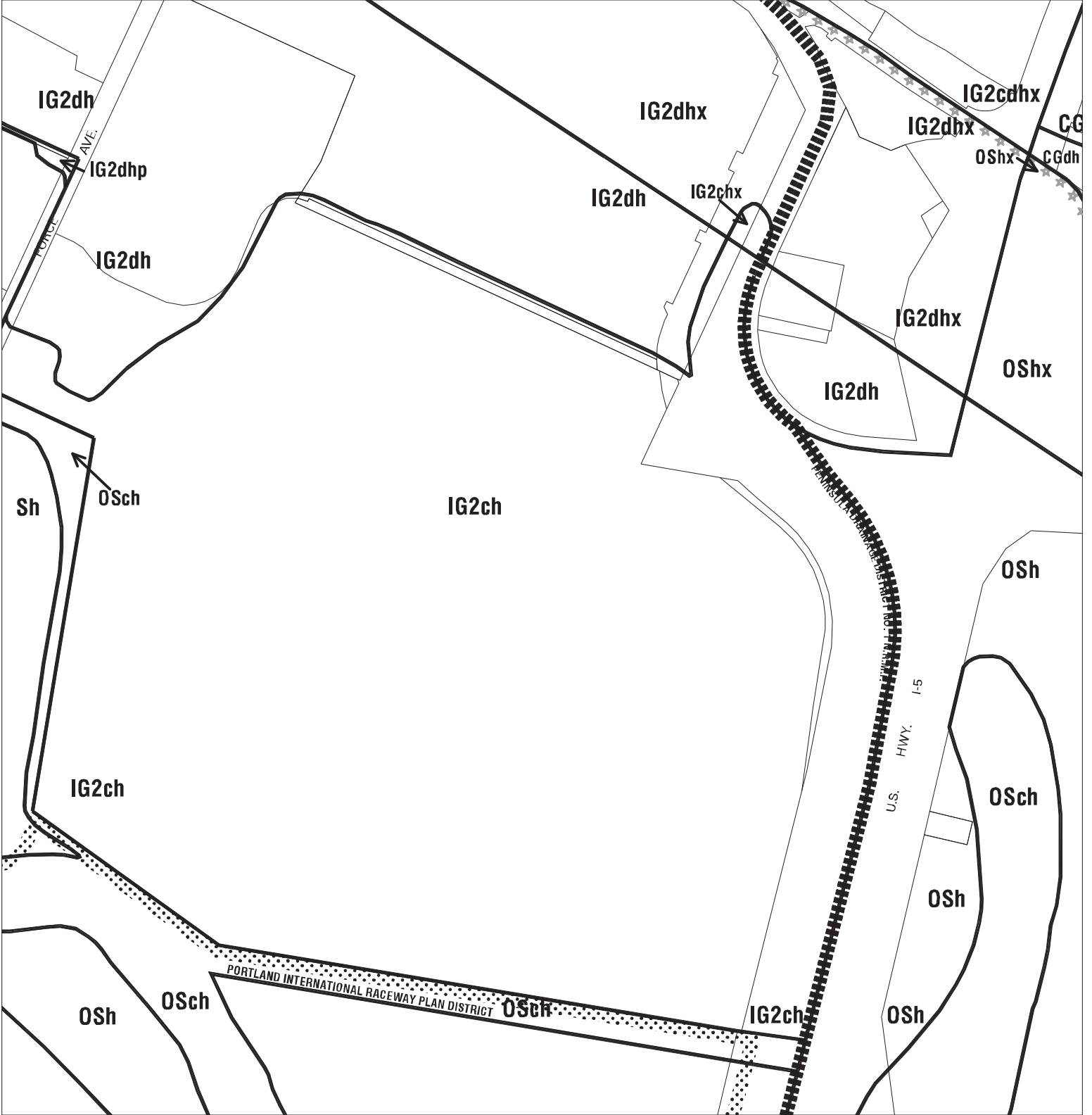
- c = Environmental Conservation Overlay
- p = Environmental Protection Overlay
- \*\*\* Public Recreation Trail
- ←---→ Top of Bank

September 24, 2010

Map 1/4 Section 1928

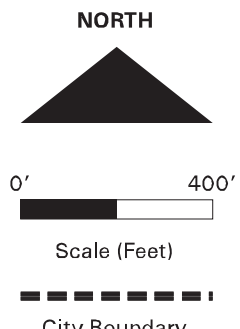






# Airport Futures Proposed Zoning

Bureau of Planning & Sustainability - City of Portland, Oregon

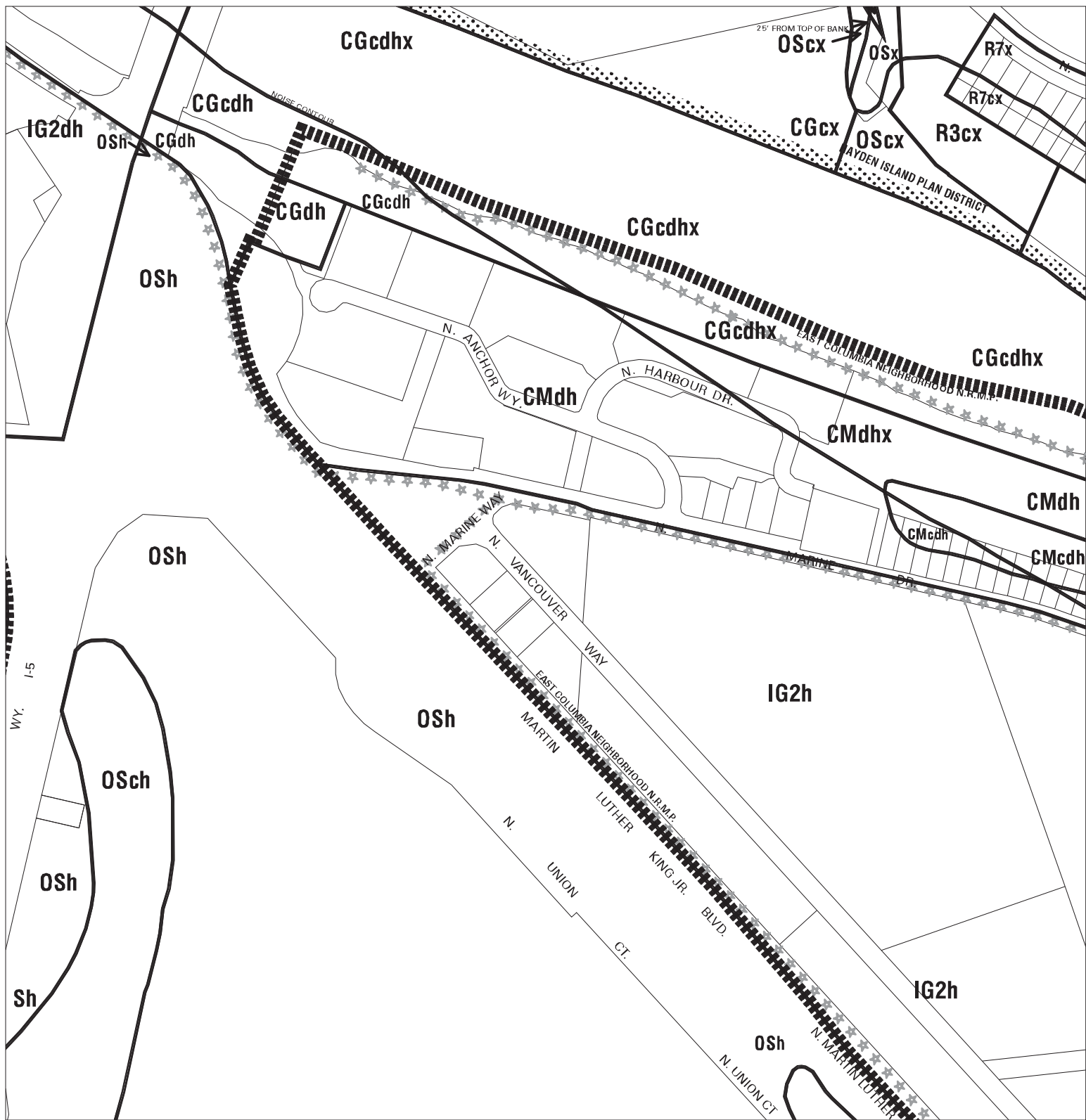


- Zone Boundary
- Plan District Boundary
- Natural Resource Management Plan Boundary

- c = Environmental Conservation Overlay
- p = Environmental Protection Overlay
- ☆☆☆ Public Recreation Trail
- ←---→ Top of Bank

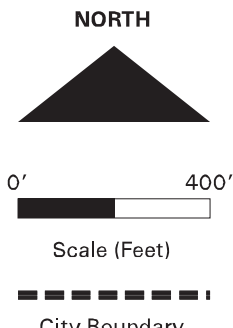
September 24, 2010




Map 1/4 Section 1928



# Existing Zoning

Bureau of Planning & Sustainability - City of Portland, Oregon

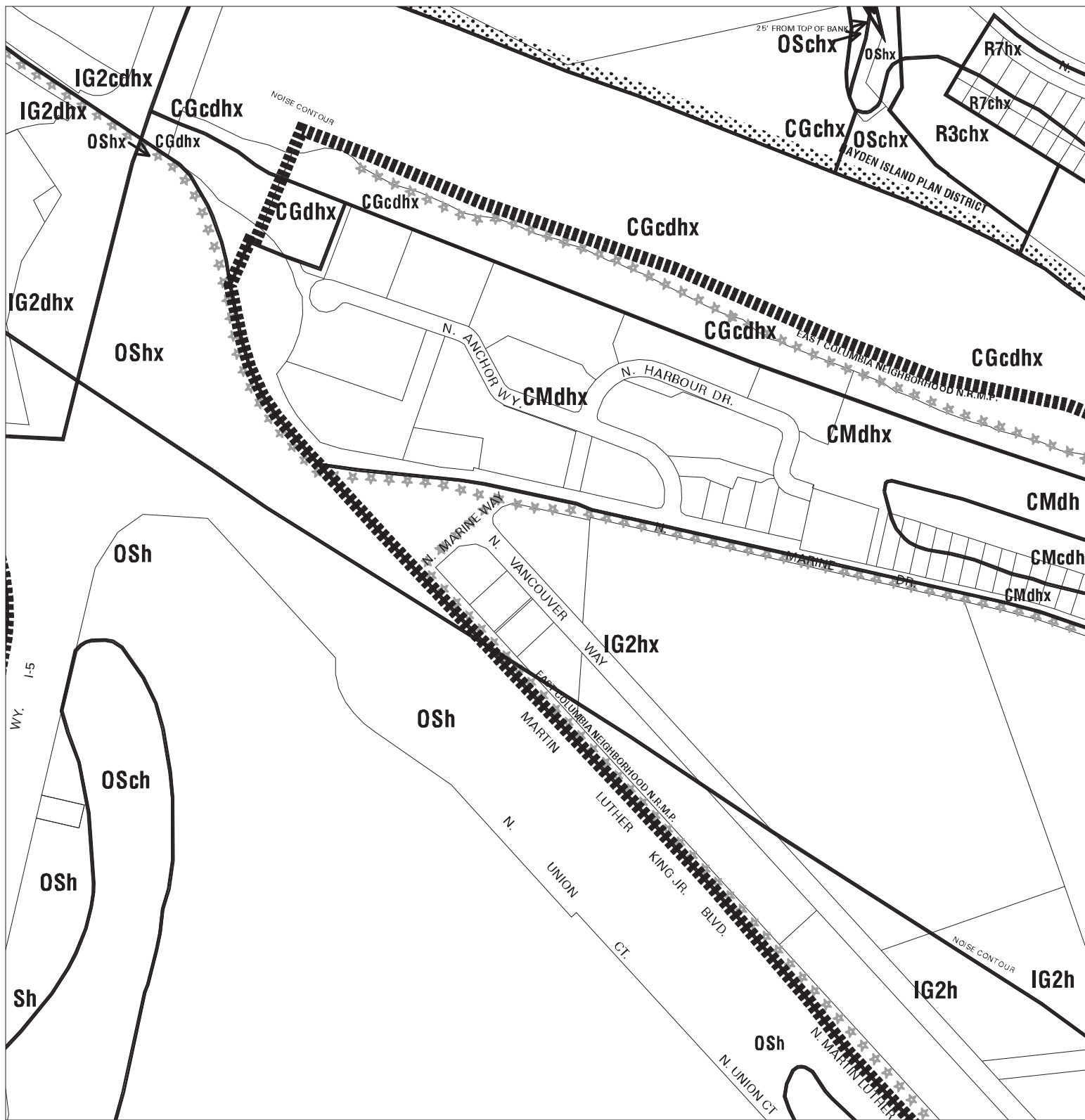


-  Zone Boundary
-  Plan District Boundary
-  Natural Resource Management Plan Boundary

- c = Environmental Conservation Overlay
- p = Environmental Protection Overlay
- ★ ★ ★ Public Recreation Trail
- ← - - - → Top of Bank

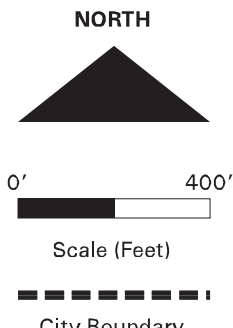
September 24, 2010




Map 1/4 Section 1929



# Airport Futures Proposed Zoning

Bureau of Planning & Sustainability - City of Portland, Oregon

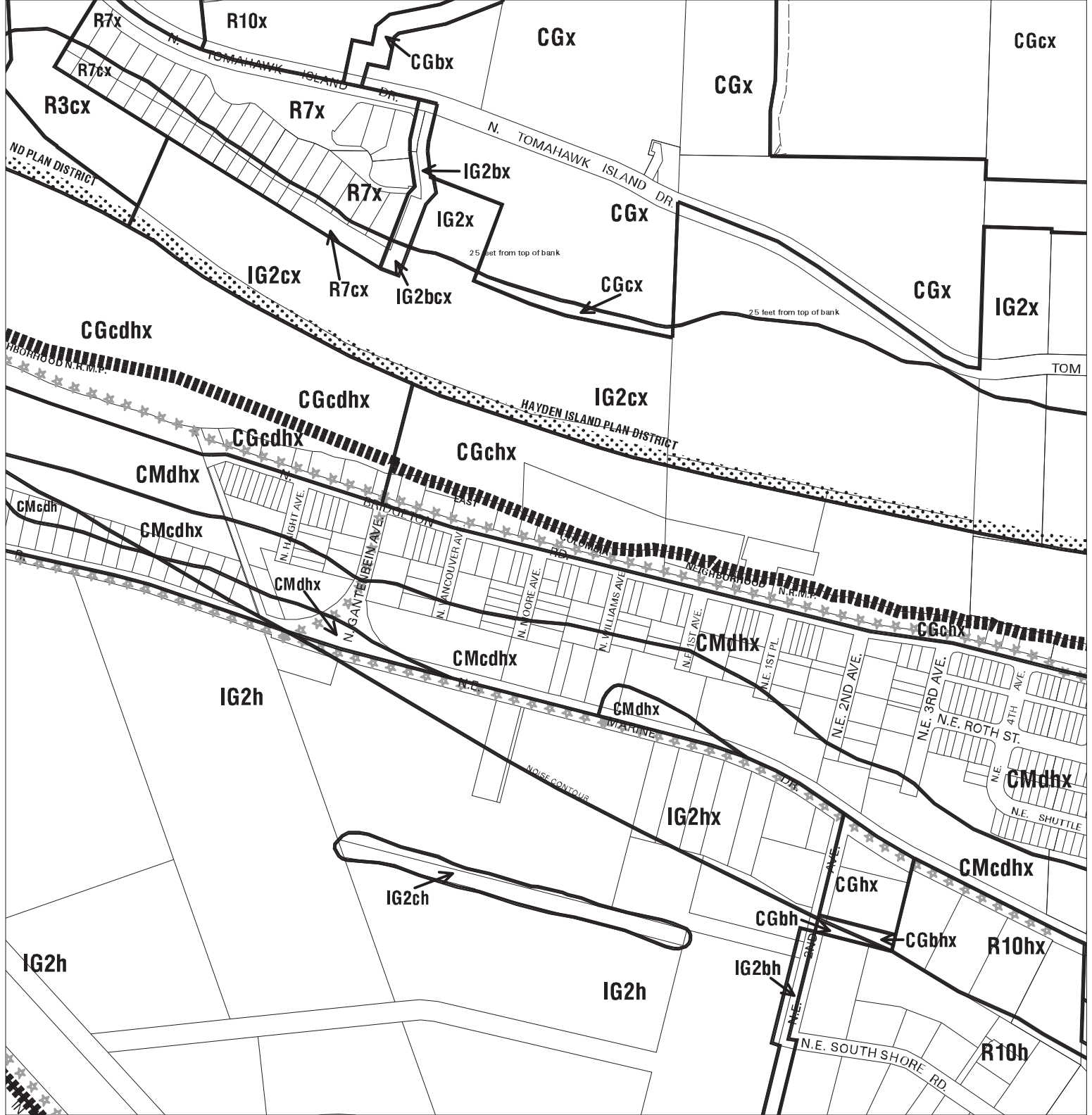


-  Zone Boundary
-  Plan District Boundary
-  Natural Resource Management Plan Boundary

- c = Environmental Conservation Overlay
- p = Environmental Protection Overlay
- ☆☆☆ Public Recreation Trail
- ←→ Top of Bank

September 24, 2010

Map 1/4 Section 1929



# Existing Zoning

Bureau of Planning & Sustainability - City of Portland, Oregon



Scale (Feet)



City Boundary

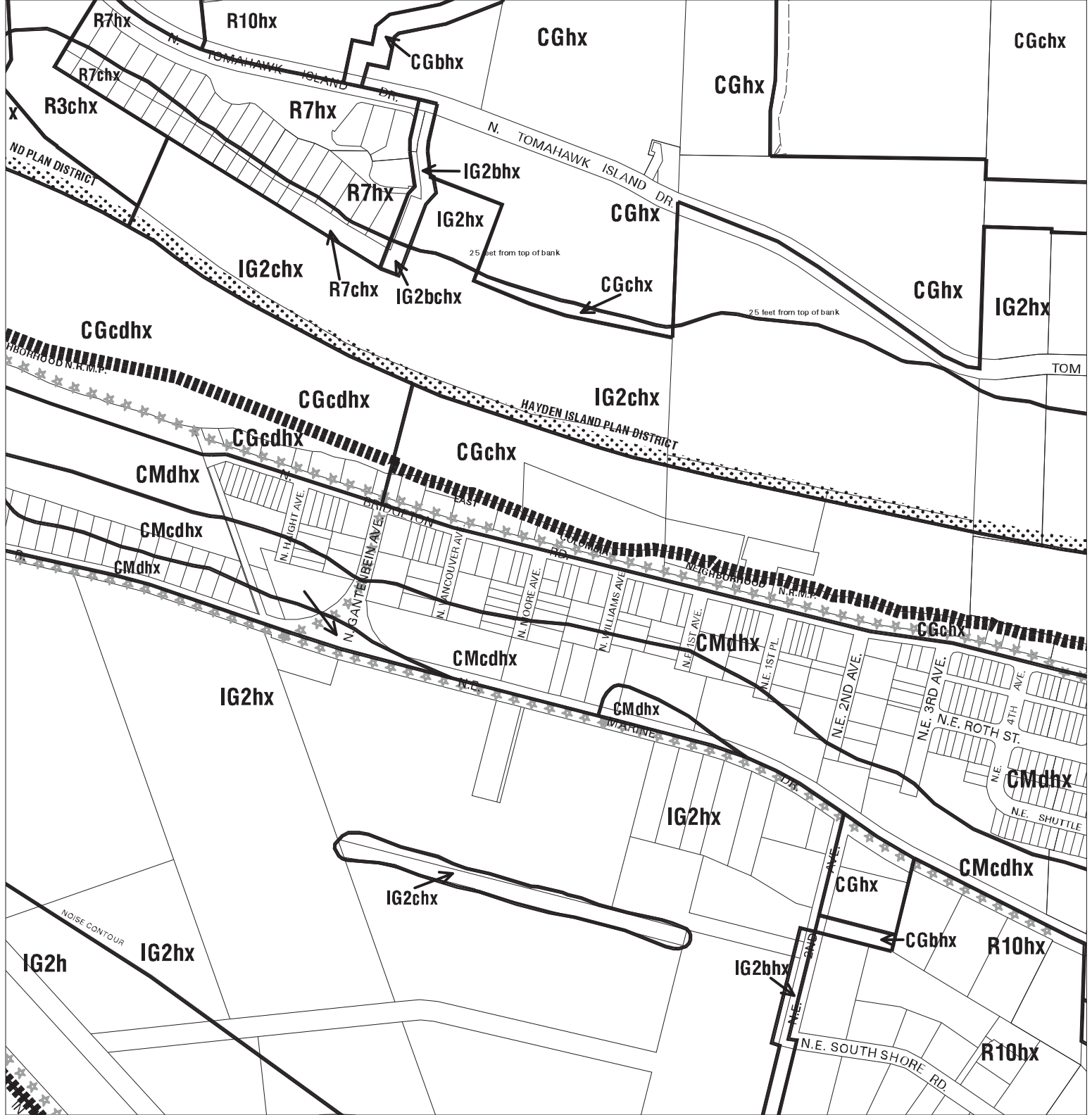
- Zone Boundary
- Plan District Boundary
- Natural Resource Management Plan Boundary

- c = Environmental Conservation Overlay
- p = Environmental Protection Overlay
- \*\*\* = Public Recreation Trail
- - - > = Top of Bank

September 24, 2010

Map 1/4 Section 1930





# Airport Futures Proposed Zoning

Bureau of Planning & Sustainability - City of Portland, Oregon



Scale (Feet)



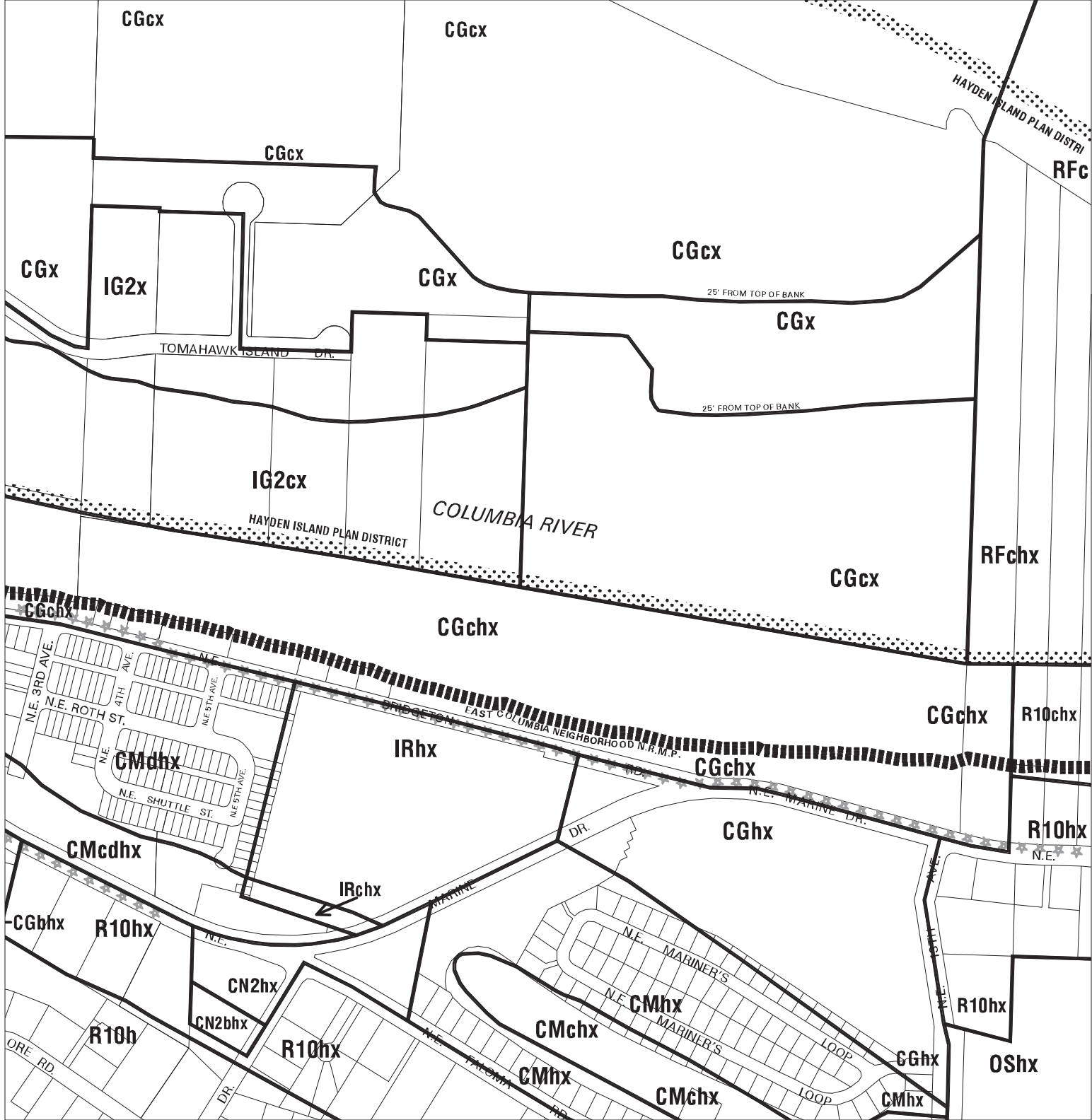
City Boundary

- Zone Boundary
- Plan District Boundary
- Natural Resource Management Plan Boundary

- c = Environmental Conservation Overlay
- p = Environmental Protection Overlay
- \*\*\* Public Recreation Trail
- ←→ Top of Bank

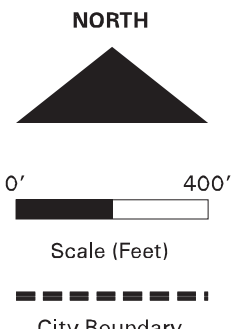
September 24, 2010




Map 1/4 Section 1930



## Existing Zoning

Bureau of Planning & Sustainability - City of Portland, Oregon

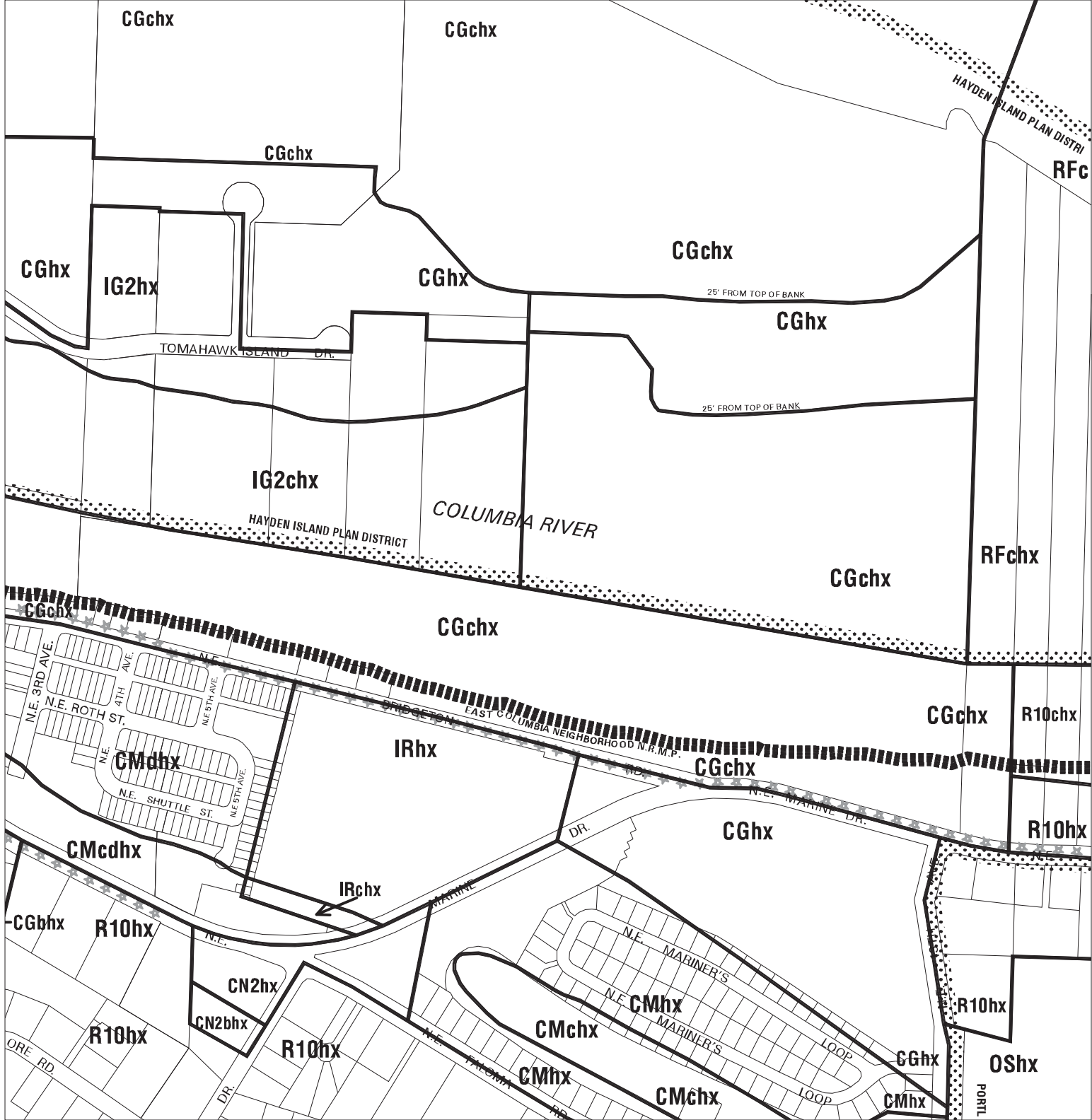


-  Zone Boundary
-  Plan District Boundary
-  Natural Resource Management Plan Boundary

- c = Environmental Conservation Overlay
- p = Environmental Protection Overlay
- ★★★ Public Recreation Trail
- ←→ Top of Bank

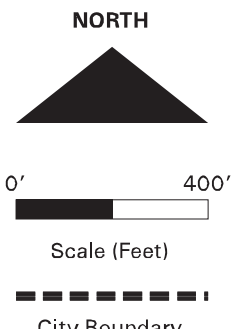
September 24, 2010

Map 1/4 Section 1931



# Airport Futures Proposed Zoning

Bureau of Planning & Sustainability - City of Portland, Oregon

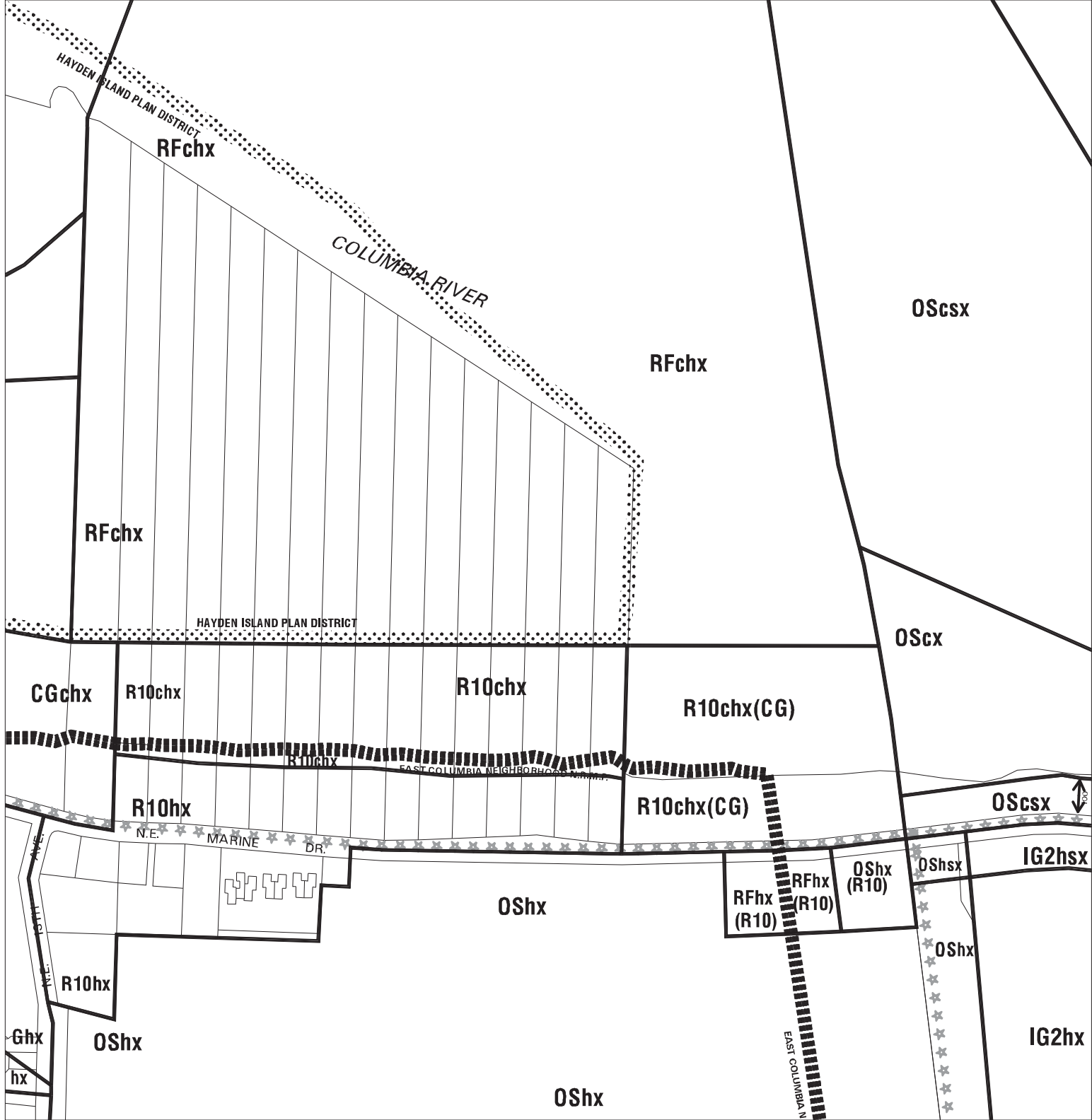


- Zone Boundary
- Plan District Boundary
- Natural Resource Management Plan Boundary

- c = Environmental Conservation Overlay
- p = Environmental Protection Overlay
- ★★★ Public Recreation Trail
- ← - - - → Top of Bank

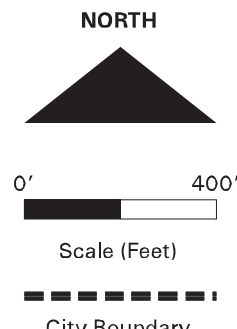
September 24, 2010

Map 1/4 Section 1931



# Existing Zoning

Bureau of Planning & Sustainability - City of Portland, Oregon



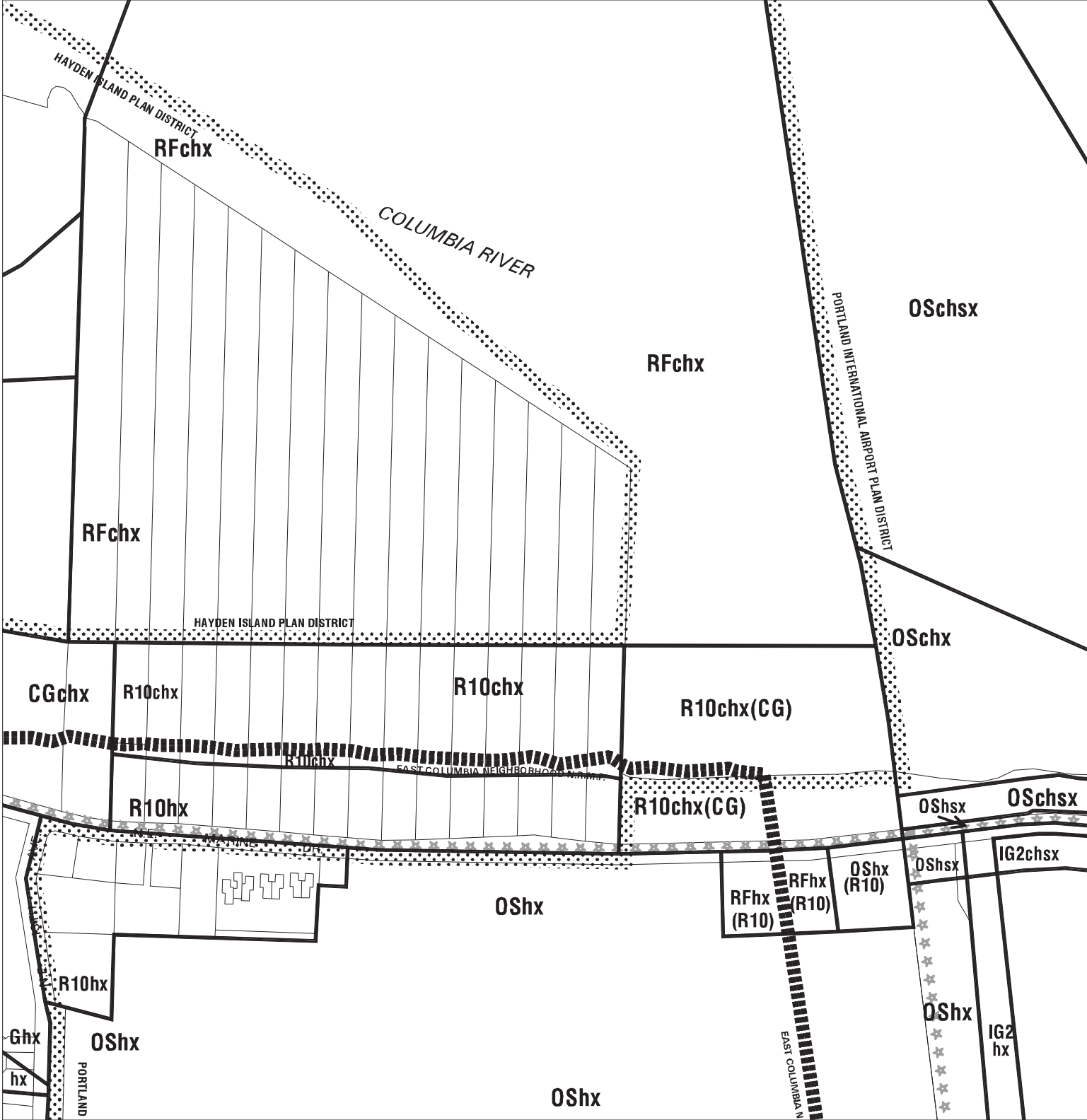
- Zone Boundary
- Plan District Boundary
- Natural Resource Management Plan Boundary

- c = Environmental Conservation Overlay
- p = Environmental Protection Overlay
- \*\*\* Public Recreation Trail
- ←---→ Top of Bank

September 24, 2010

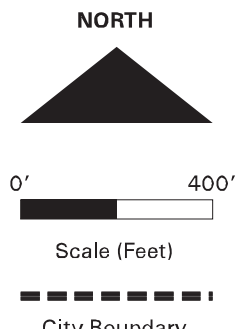
Map 1/4 Section 1932





# Airport Futures Recommended Zoning

Bureau of Planning & Sustainability - City of Portland, Oregon

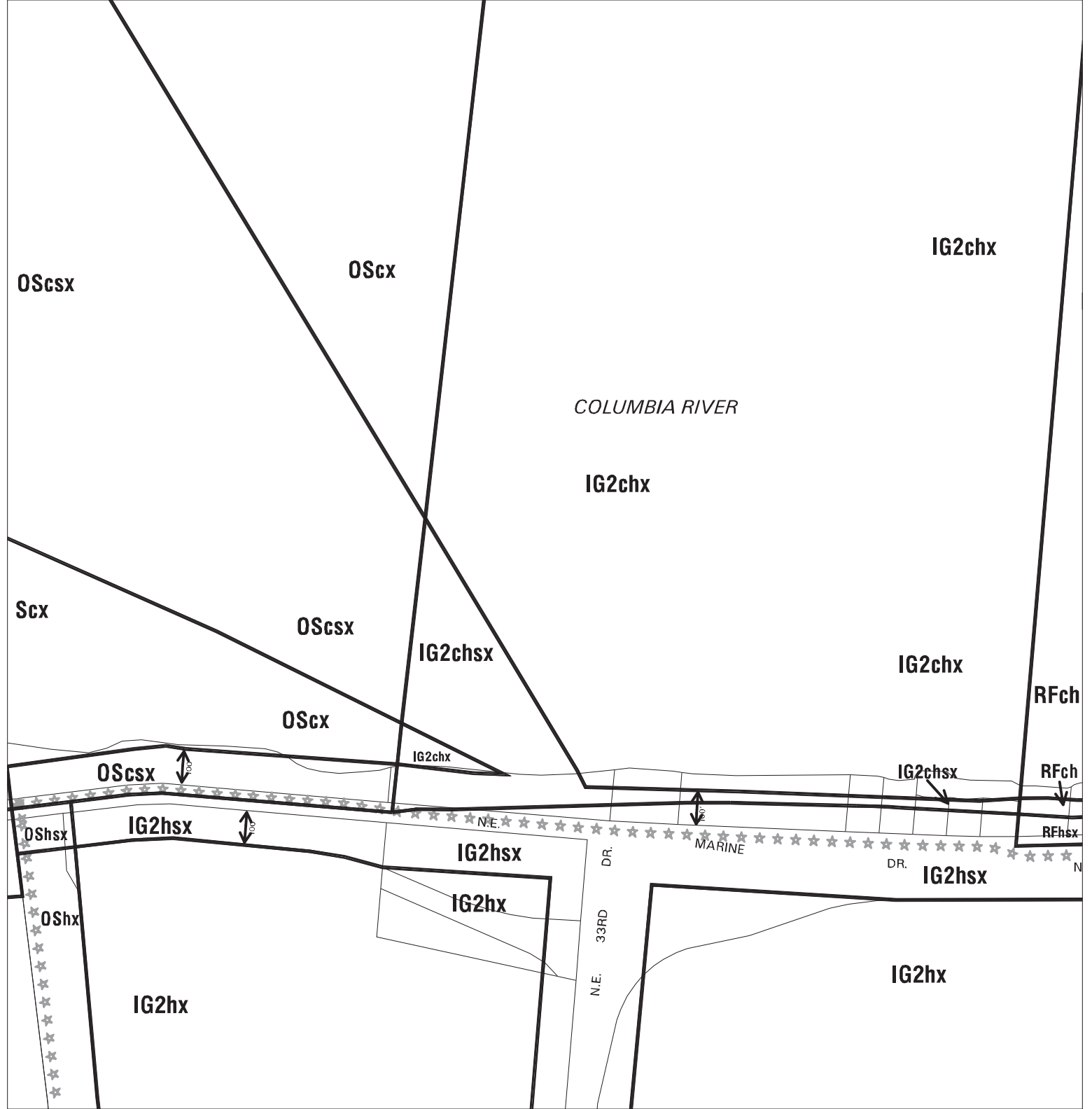


- Zone Boundary
- Plan District Boundary
- Natural Resource Management Plan Boundary

- c = Environmental Conservation Overlay
- p = Environmental Protection Overlay
- ★★★ Public Recreation Trail
- ←→ Top of Bank








February 22, 2011

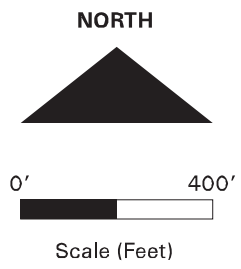
Map 1/4 Section 1932



## Existing Zoning

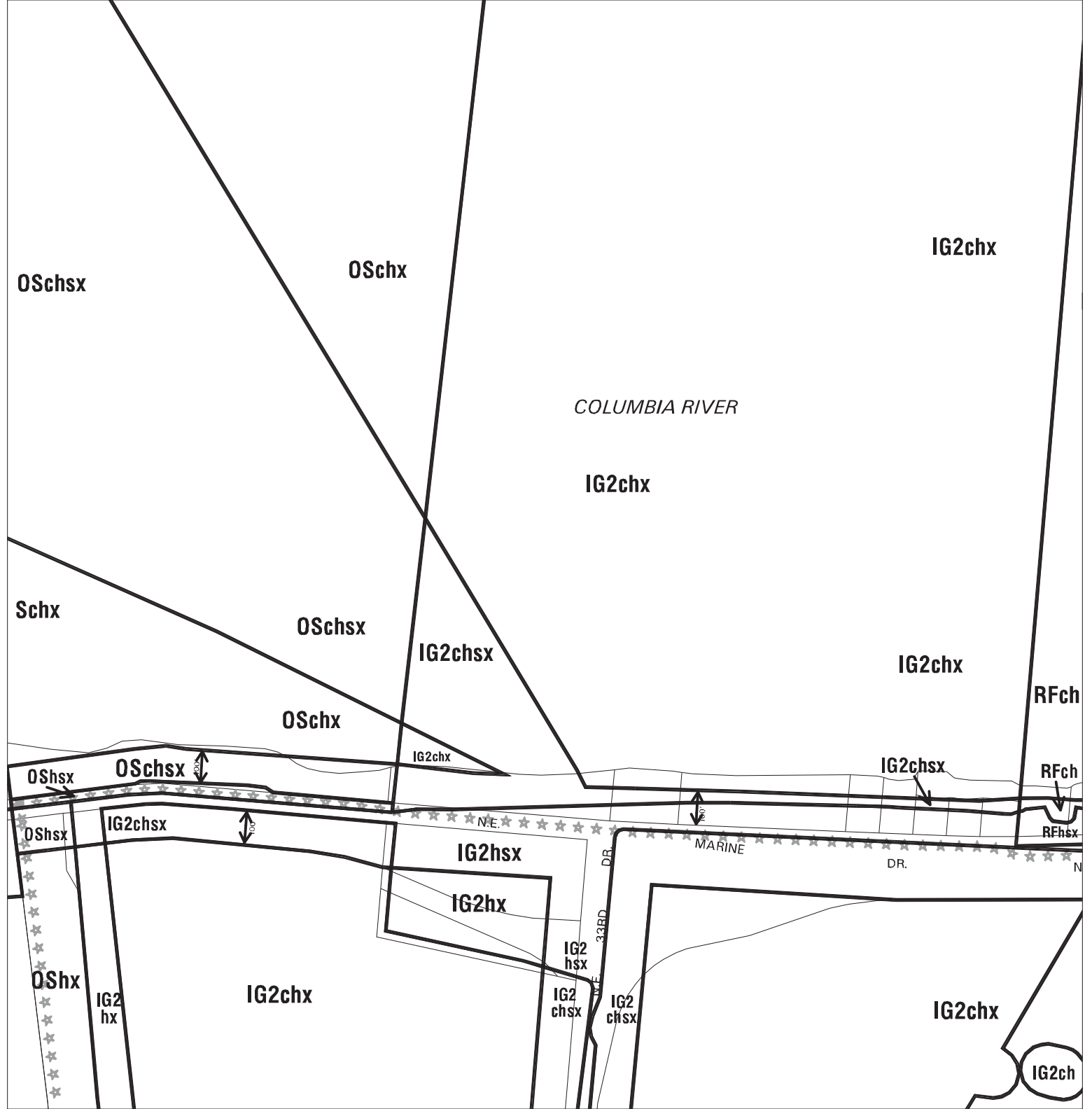
Bureau of Planning & Sustainability - City of Portland, Oregon

-  Zone Boundary
-  Plan District Boundary
-  Natural Resource Management Plan Boundary
-  Public Recreation Trail
-  Top of Bank
-  c = Environmental Conservation Overlay
-  p = Environmental Protection Overlay






September 24, 2010

Map 1/4 Section 1933

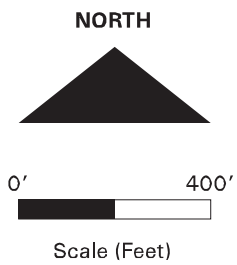


# Airport Futures Recommended Zoning

Bureau of Planning & Sustainability - City of Portland, Oregon

-  Zone Boundary
-  Plan District Boundary
-  Natural Resource Management Plan Boundary

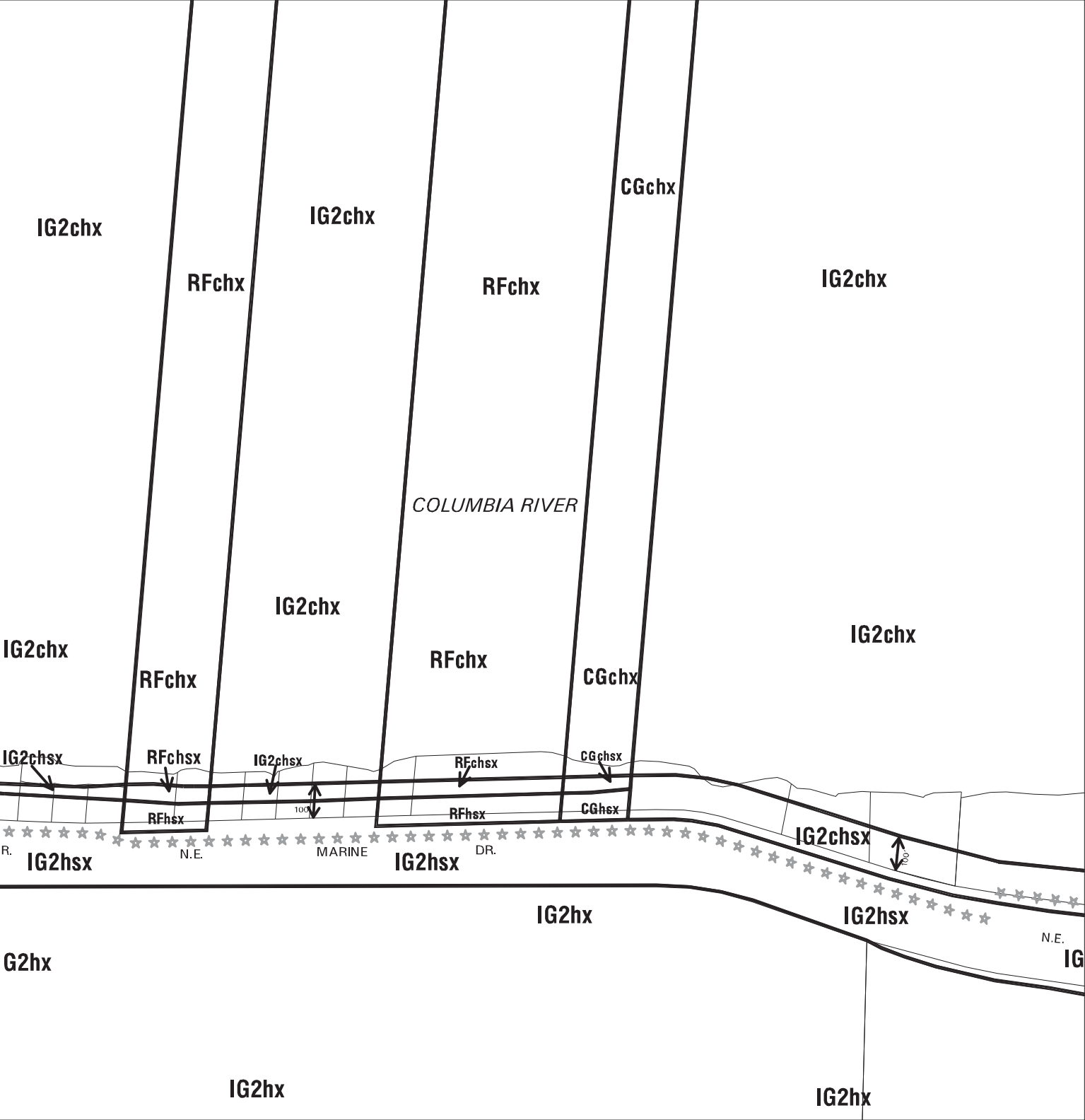
- c = Environmental Conservation Overlay
- p = Environmental Protection Overlay
- ☆☆☆ Public Recreation Trail
- > Top of Bank



 City Boundary








February 22, 2011

**Map 1/4 Section 1933**





## Existing Zoning

Bureau of Planning & Sustainability - City of Portland, Oregon


-  Zone Boundary
-  Plan District Boundary
-  Natural Resource Management Plan Boundary
-  Public Recreation Trail
-  Top of Bank
-  c = Environmental Conservation Overlay
-  p = Environmental Protection Overlay

**NORTH**



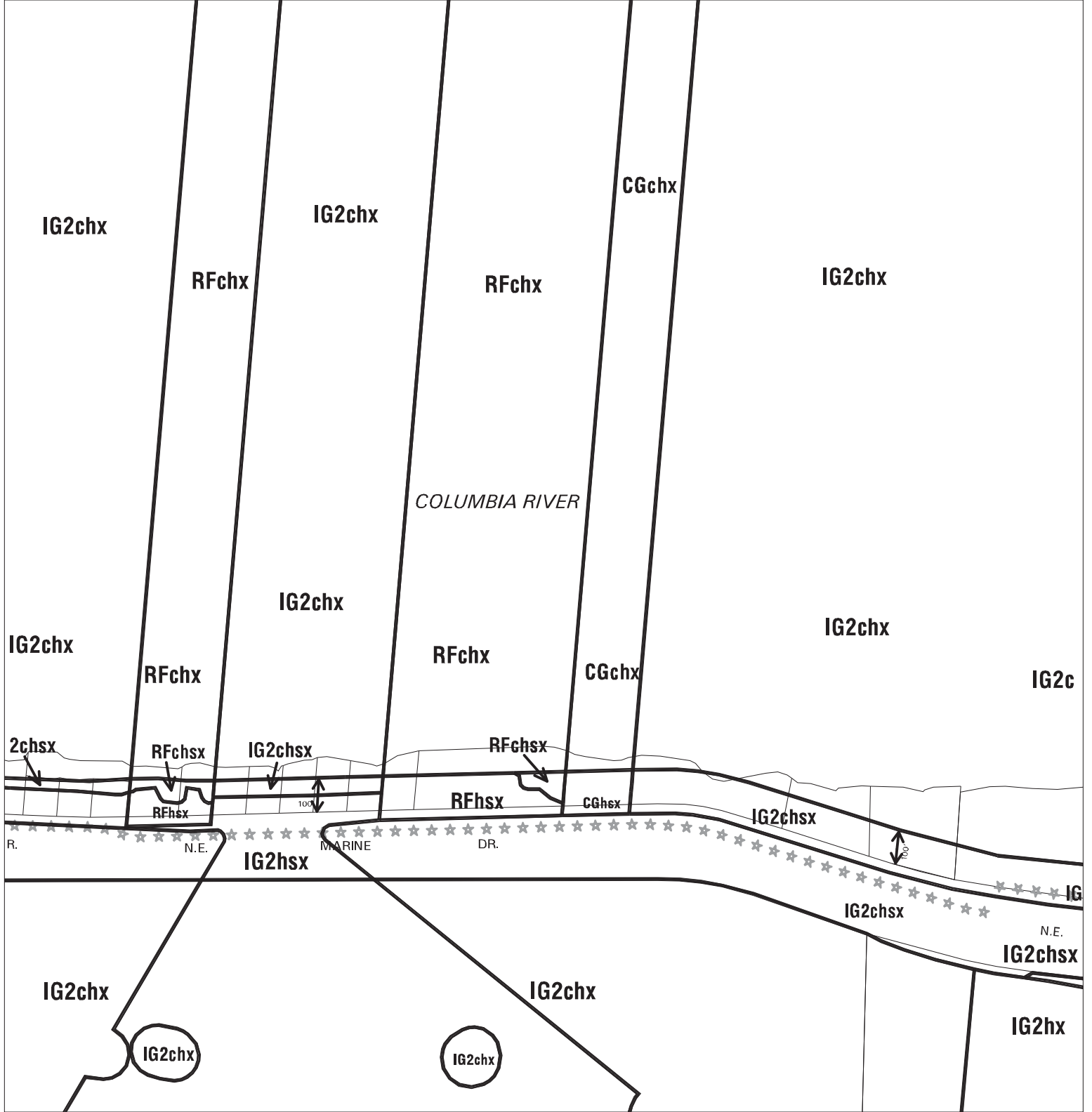
0'  400'

Scale (Feet)

 City Boundary

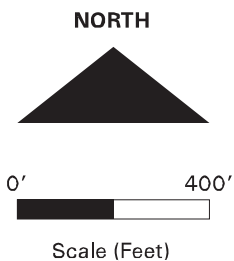
September 24, 2010




**Map 1/4 Section 1934**



# Airport Futures Recommended Zoning

Bureau of Planning & Sustainability - City of Portland, Oregon



-  Zone Boundary
-  Plan District Boundary
-  Natural Resource Management Plan Boundary

- c = Environmental Conservation Overlay
- p = Environmental Protection Overlay
- ☆☆☆ Public Recreation Trail
- ←---→ Top of Bank

 City Boundary




February 22, 2011

Map 1/4 Section 1934



## Existing Zoning

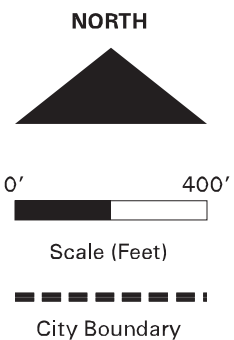
Bureau of Planning & Sustainability - City of Portland, Oregon

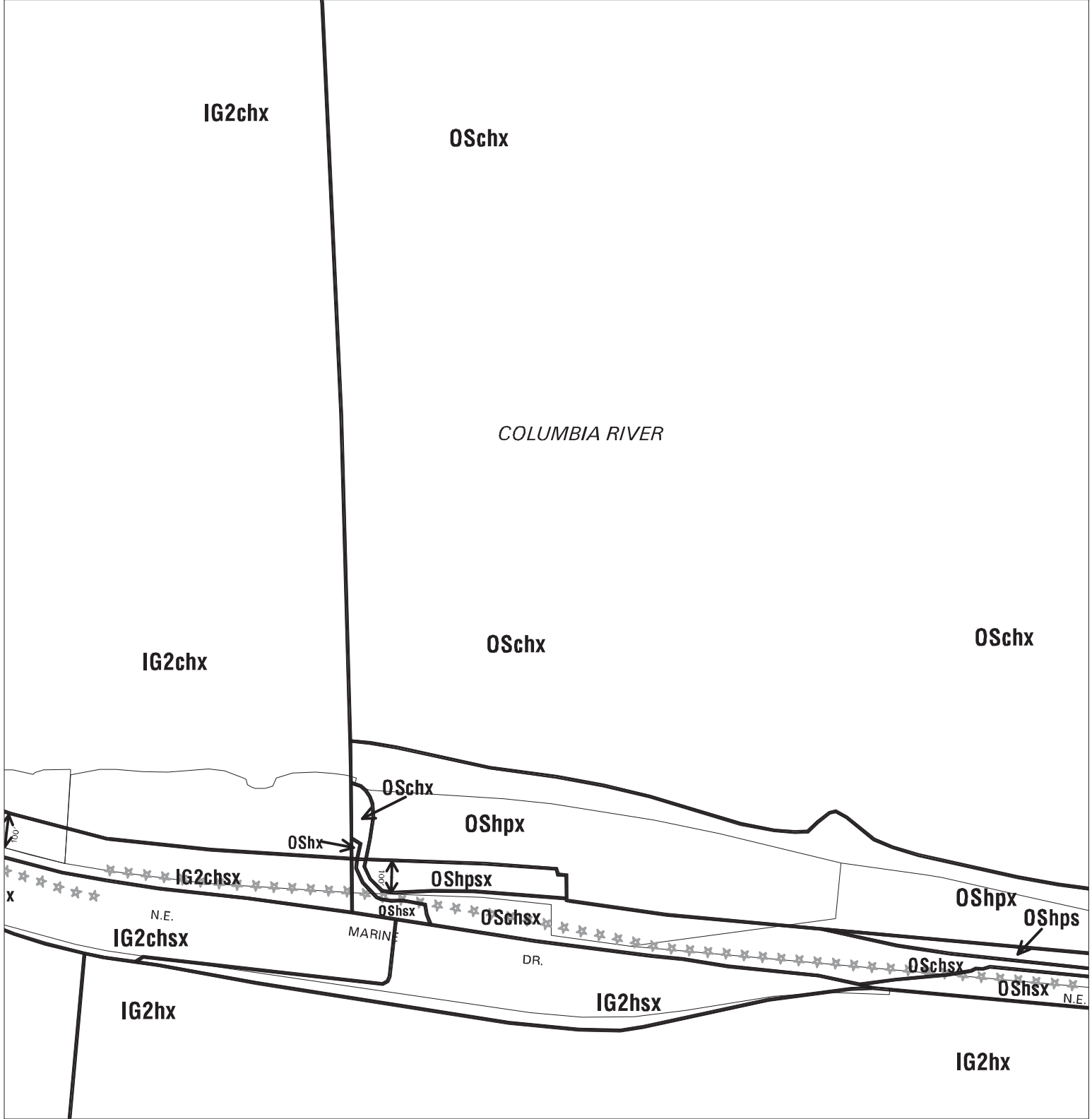
-  Zone Boundary
-  Plan District Boundary
-  Natural Resource Management Plan Boundary

- c = Environmental Conservation Overlay
- p = Environmental Protection Overlay
- ☆☆☆ Public Recreation Trail
- ←---→ Top of Bank

May, 2010

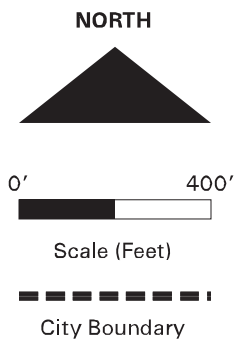
Map 1/4 Section 1935





# Airport Futures Recommended Zoning

Bureau of Planning & Sustainability - City of Portland, Oregon

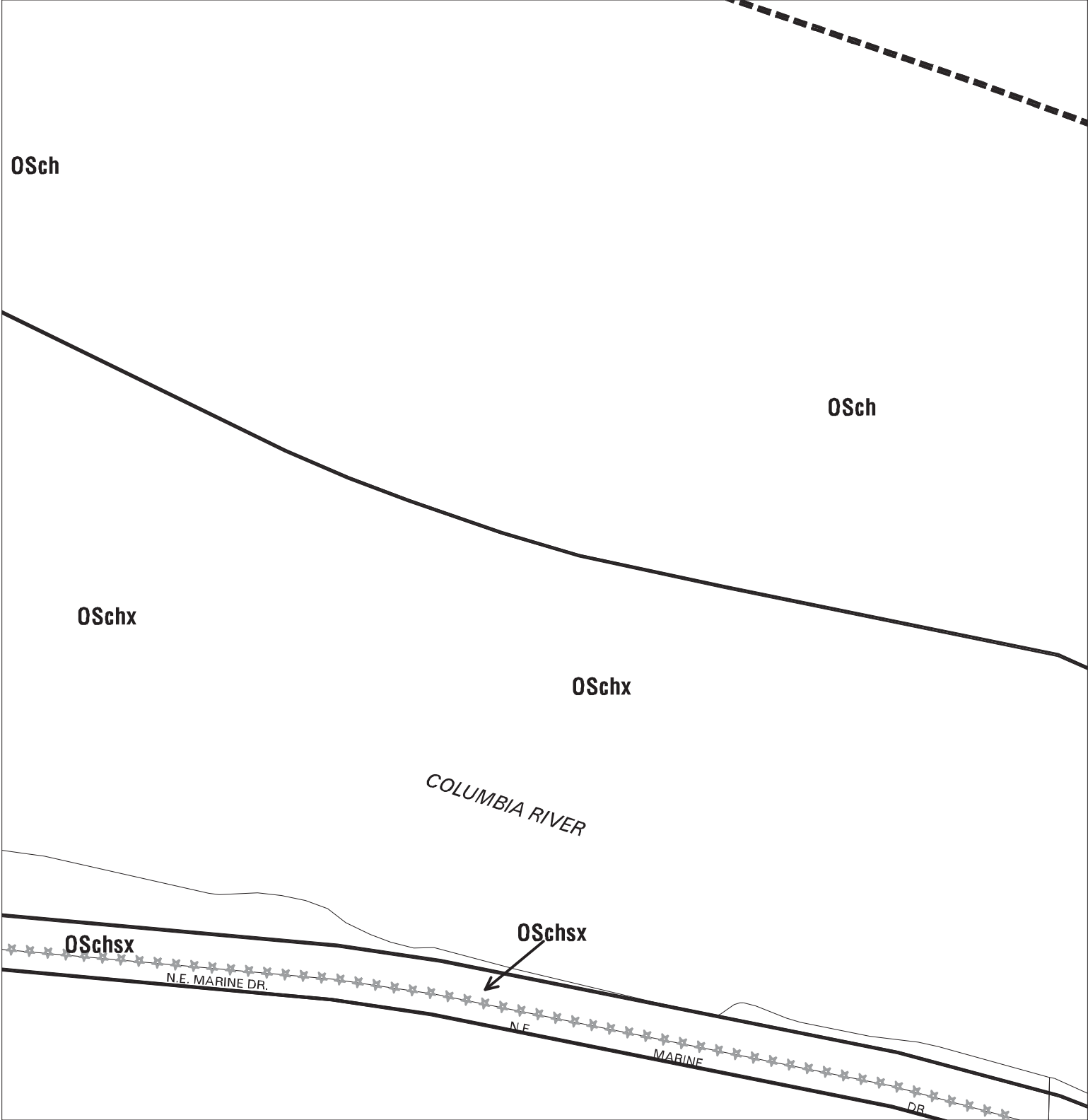


- Zone Boundary
- Plan District Boundary
- Natural Resource Management Plan Boundary

- c = Environmental Conservation Overlay
- p = Environmental Protection Overlay
- ☆☆☆ Public Recreation Trail
- ←---→ Top of Bank





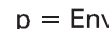


February 22, 2011

Map 1/4 Section 1935




# Existing Zoning


Bureau of Planning & Sustainability - City of Portland, Oregon

-  Zone Boundary
-  Plan District Boundary
-  Natural Resource Management Plan Boundary
-  c = Environmental Conservation Overlay
-  p = Environmental Protection Overlay
-  ★ ★ ★ Public Recreation Trail
-  ← --- → Top of Bank


**NORTH**



0' 400'



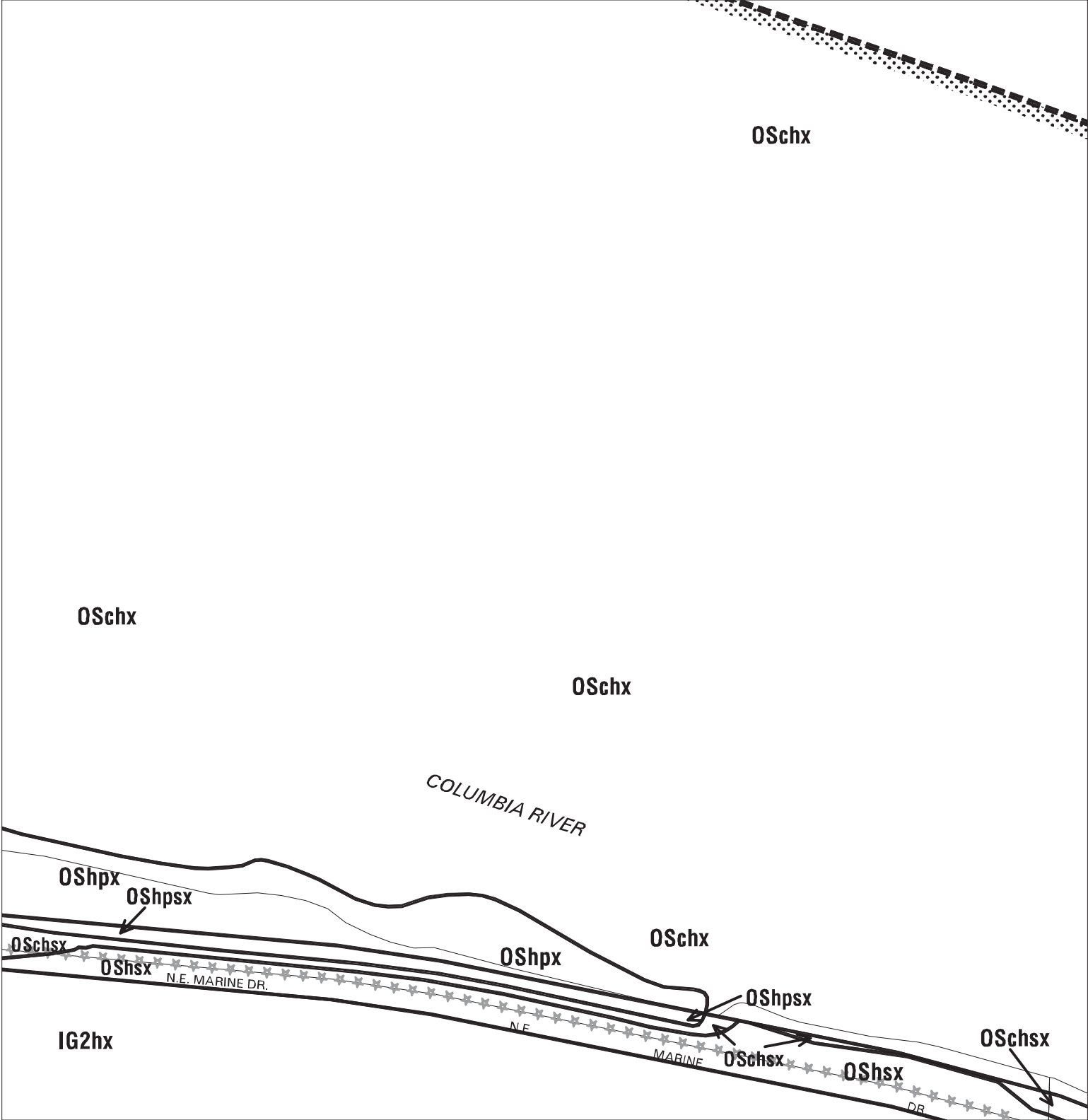
Scale (Feet)

 City Boundary

September 24, 2010

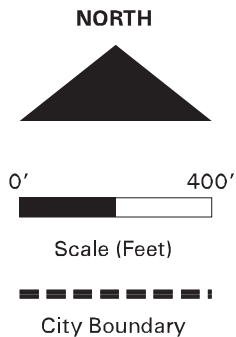
**Map 1/4 Section 1936**








# Airport Futures Recommended Zoning

Bureau of Planning & Sustainability - City of Portland, Oregon

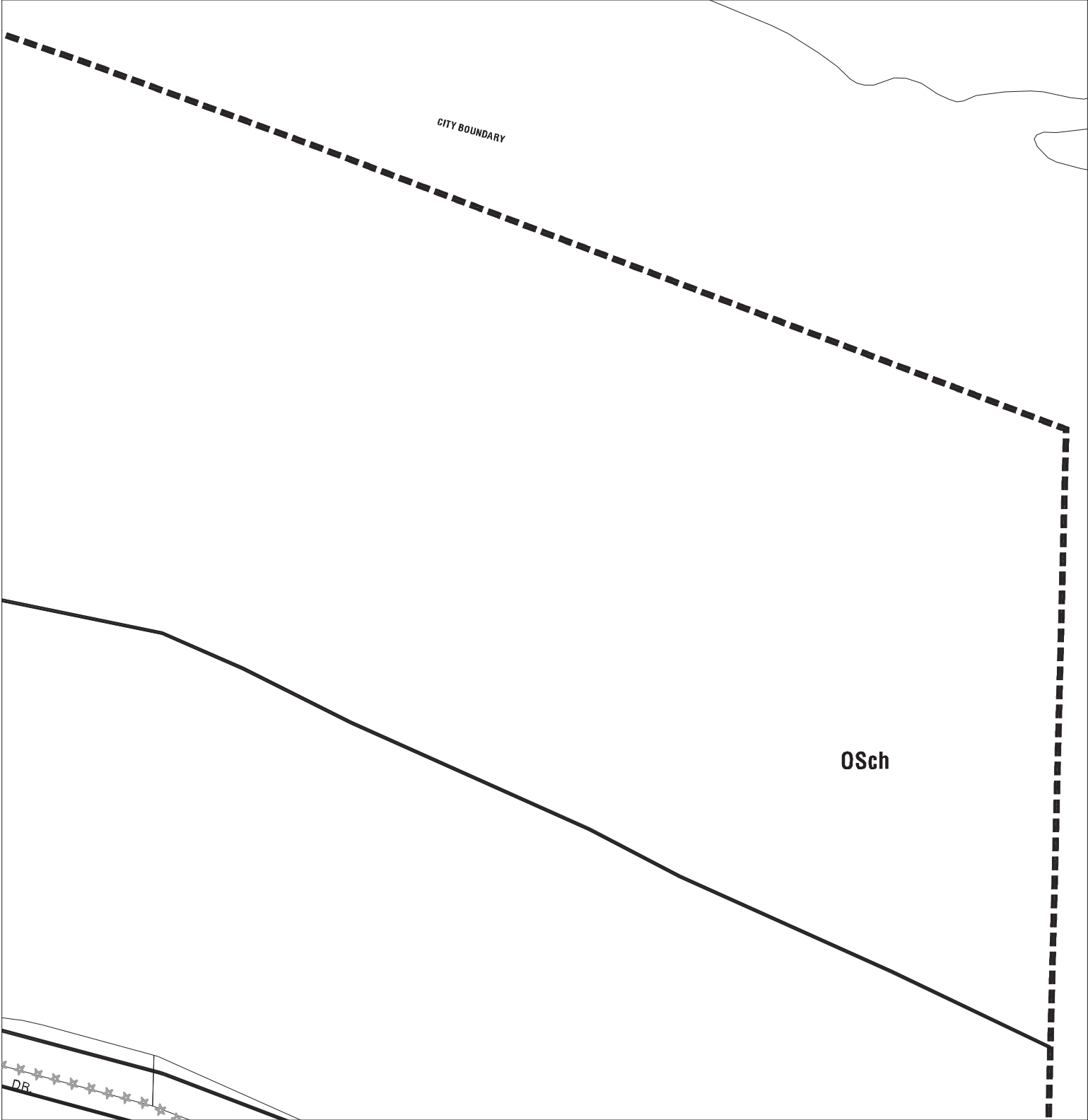


-  Zone Boundary
-  Plan District Boundary
-  Natural Resource Management Plan Boundary

- c = Environmental Conservation Overlay
- p = Environmental Protection Overlay
- ★ ★ ★ Public Recreation Trail
- ← --- → Top of Bank








February 22, 2011

Map 1/4 Section 1936




# Existing Zoning


Bureau of Planning & Sustainability - City of Portland, Oregon

-  Zone Boundary
-  Plan District Boundary
-  Natural Resource Management Plan Boundary
-  Public Recreation Trail
-  Top of Bank
-  c = Environmental Conservation Overlay
-  p = Environmental Protection Overlay


**NORTH**



0' 400'

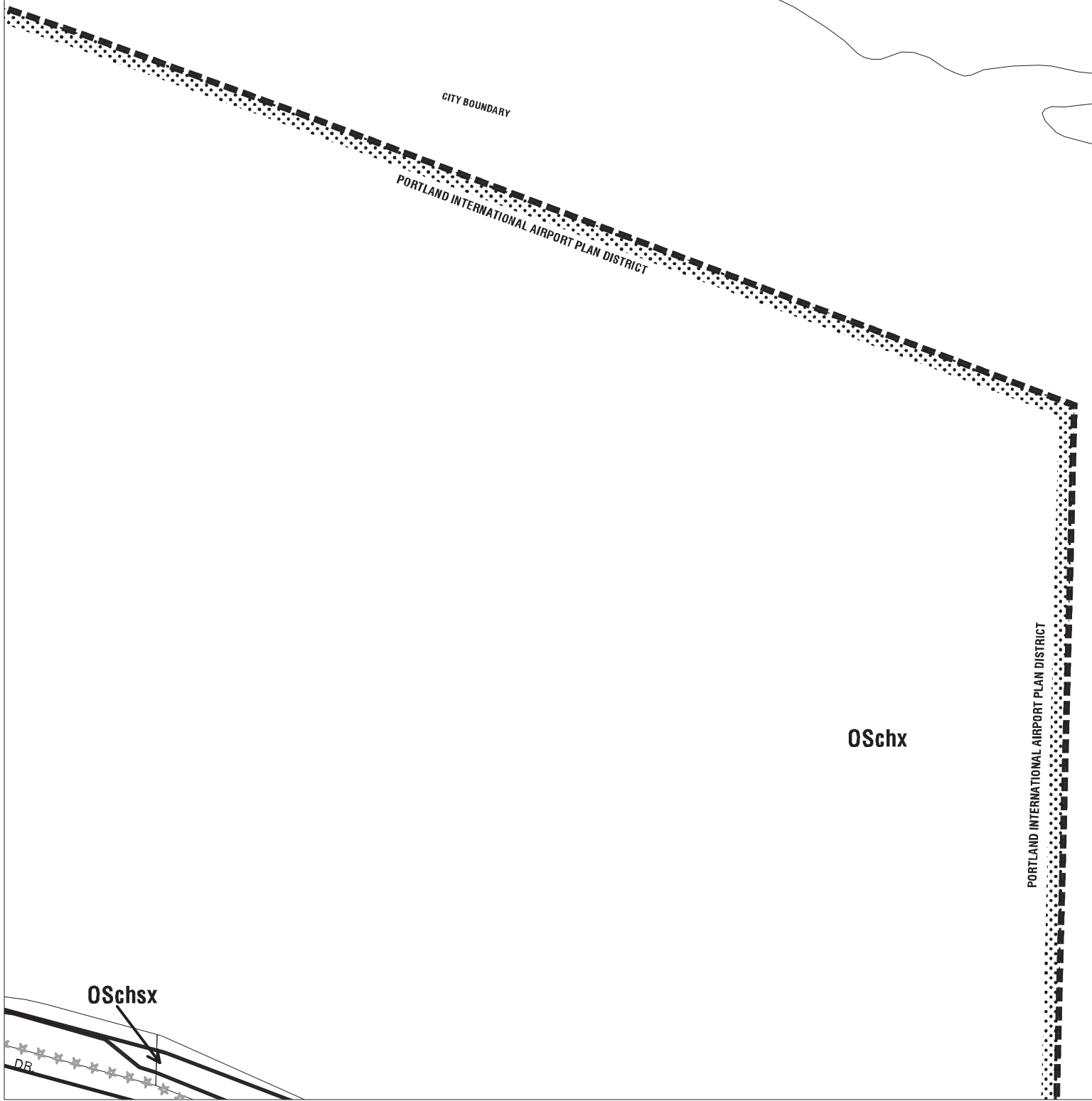


Scale (Feet)

 City Boundary

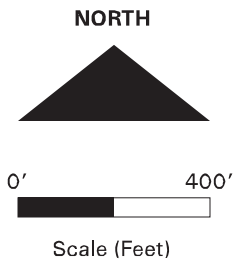
September 24, 2010




**Map 1/4 Section 1937**



# Airport Futures Recommended Zoning

Bureau of Planning & Sustainability - City of Portland, Oregon



-  Zone Boundary
-  Plan District Boundary
-  Natural Resource Management Plan Boundary

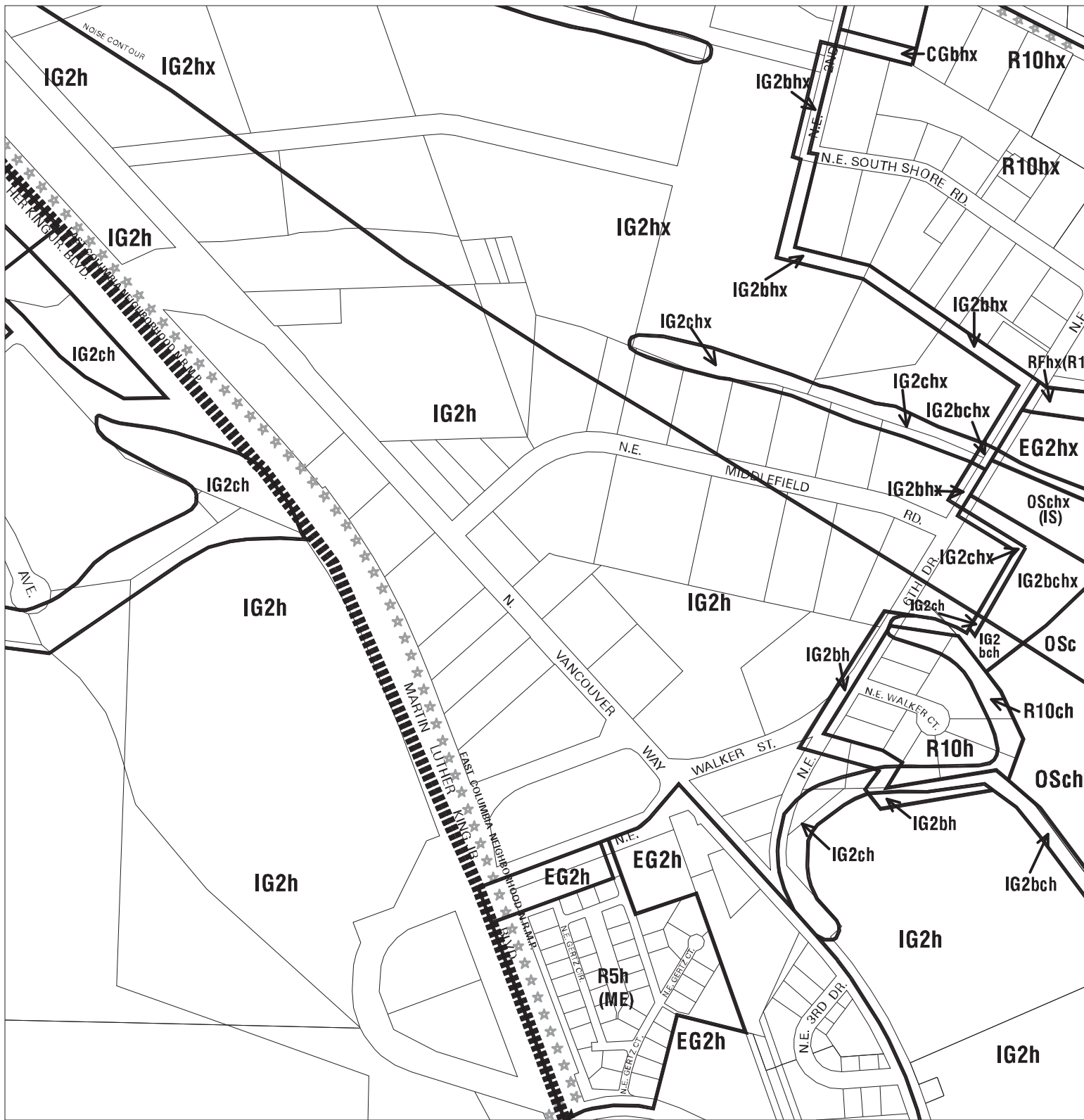
- c = Environmental Conservation Overlay
- p = Environmental Protection Overlay
- ★ ★ ★ Public Recreation Trail
- ← - - - → Top of Bank

 City Boundary

February 22, 2011

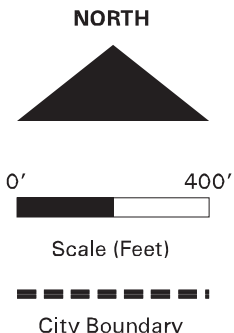
Map 1/4 Section 1937








# Airport Futures Proposed Zoning

Bureau of Planning & Sustainability - City of Portland, Oregon



-  Zone Boundary
-  Plan District Boundary
-  Natural Resource Management Plan Boundary

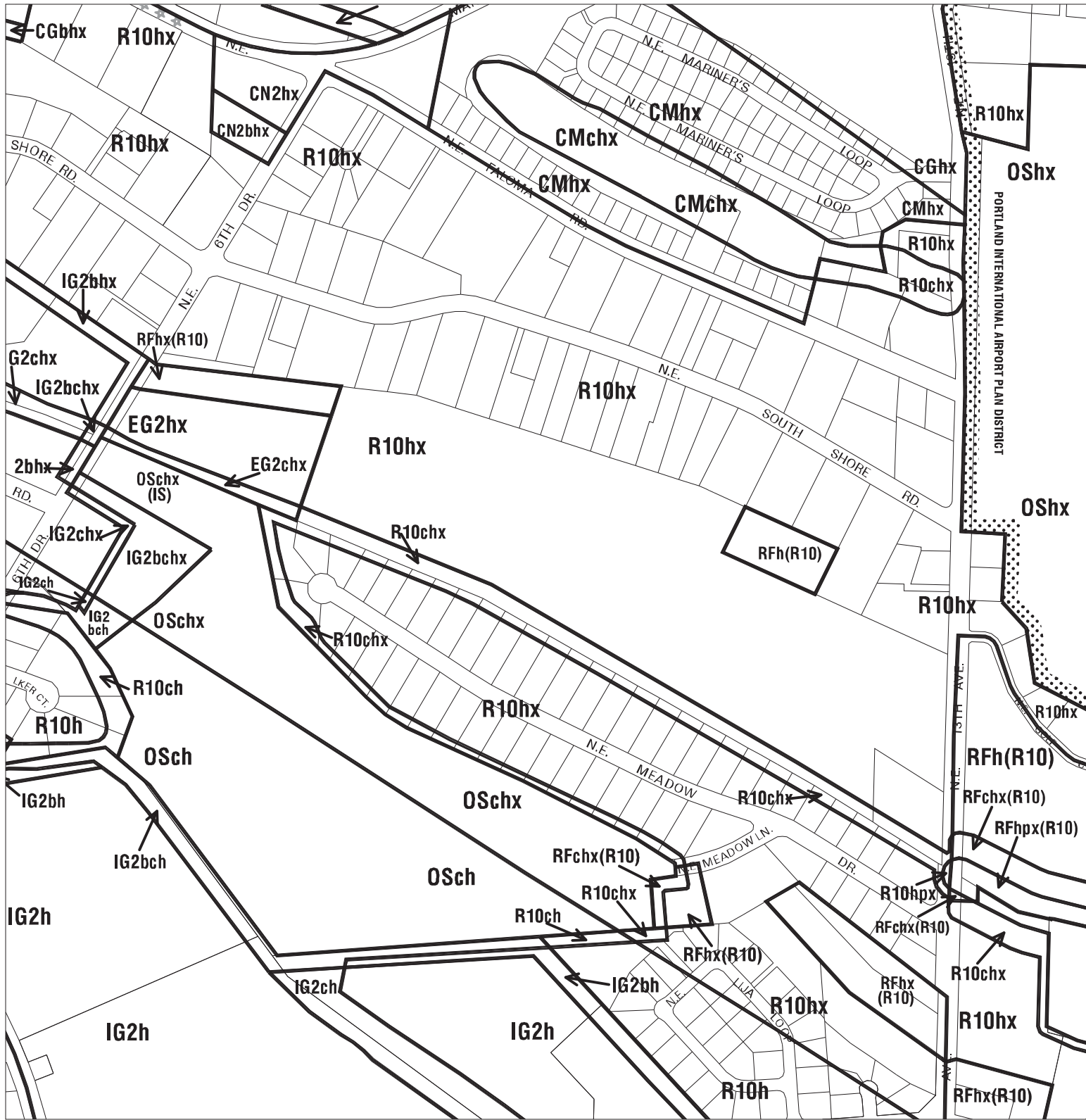
- c = Environmental Conservation Overlay
- p = Environmental Protection Overlay
- ☆☆☆ Public Recreation Trail
- ←---→ Top of Bank

September 24, 2010

Map 1/4 Section 2030

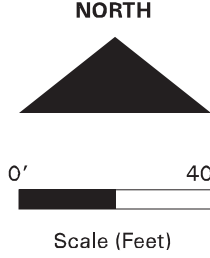






# Airport Futures Recommended Zoning

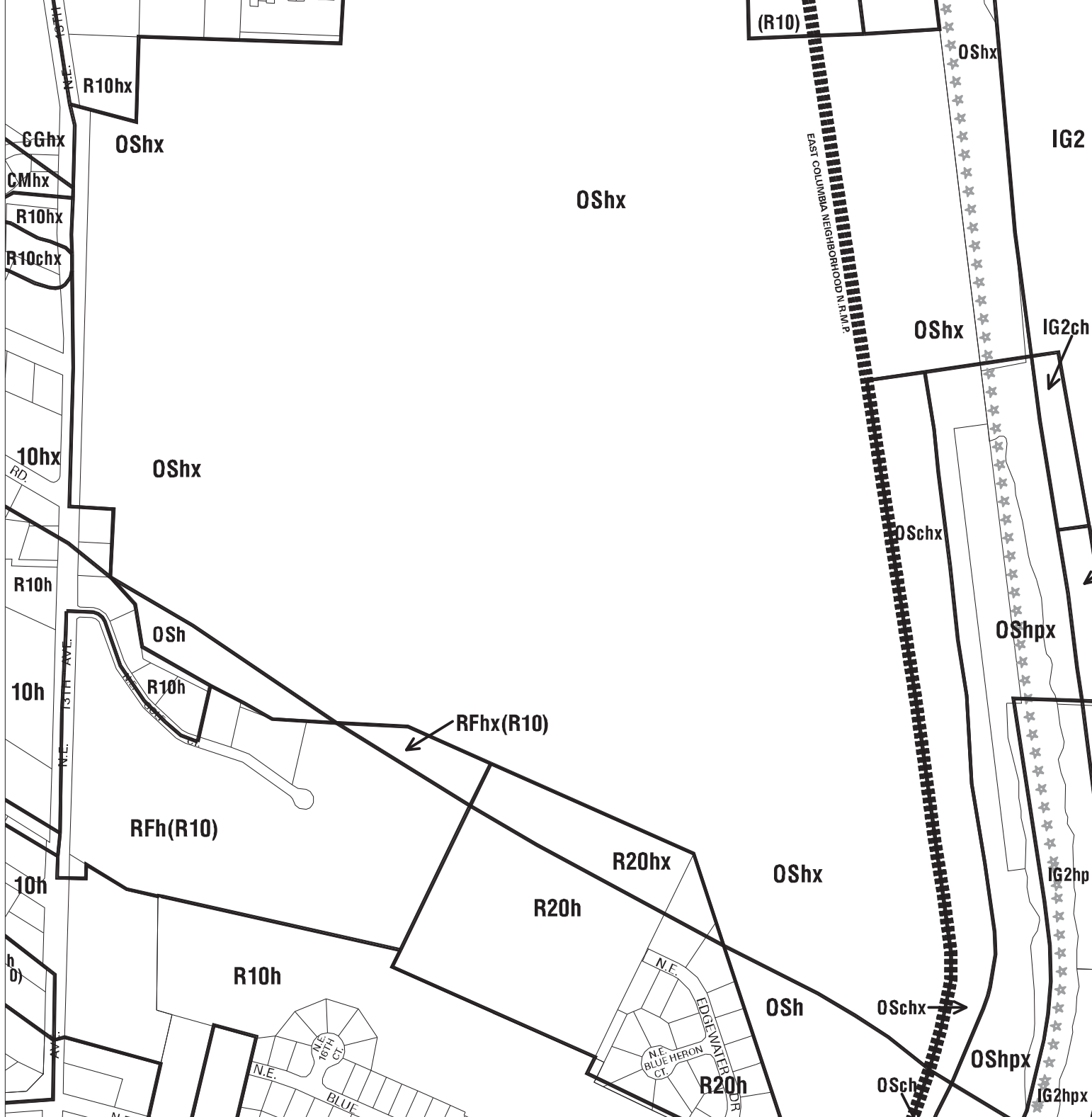
Bureau of Planning & Sustainability - City of Portland, Oregon



- |  |   |  |  |
|--|---|--|--|
|  | Zone Boundary                             |  | c = Environmental Conservation Overlay |
|  | Plan District Boundary                    |  | p = Environmental Protection Overlay   |
|  | Natural Resource Management Plan Boundary |  | ★★★ Public Recreation Trail            |
|  |   |  | ← — — → Top of Bank                    |

February 22, 2011

Map 1/4 Section 2031



# Existing Zoning

Bureau of Planning & Sustainability - City of Portland, Oregon



Scale (Feet)



City Boundary

- Zone Boundary
- Plan District Boundary
- Natural Resource Management Plan Boundary

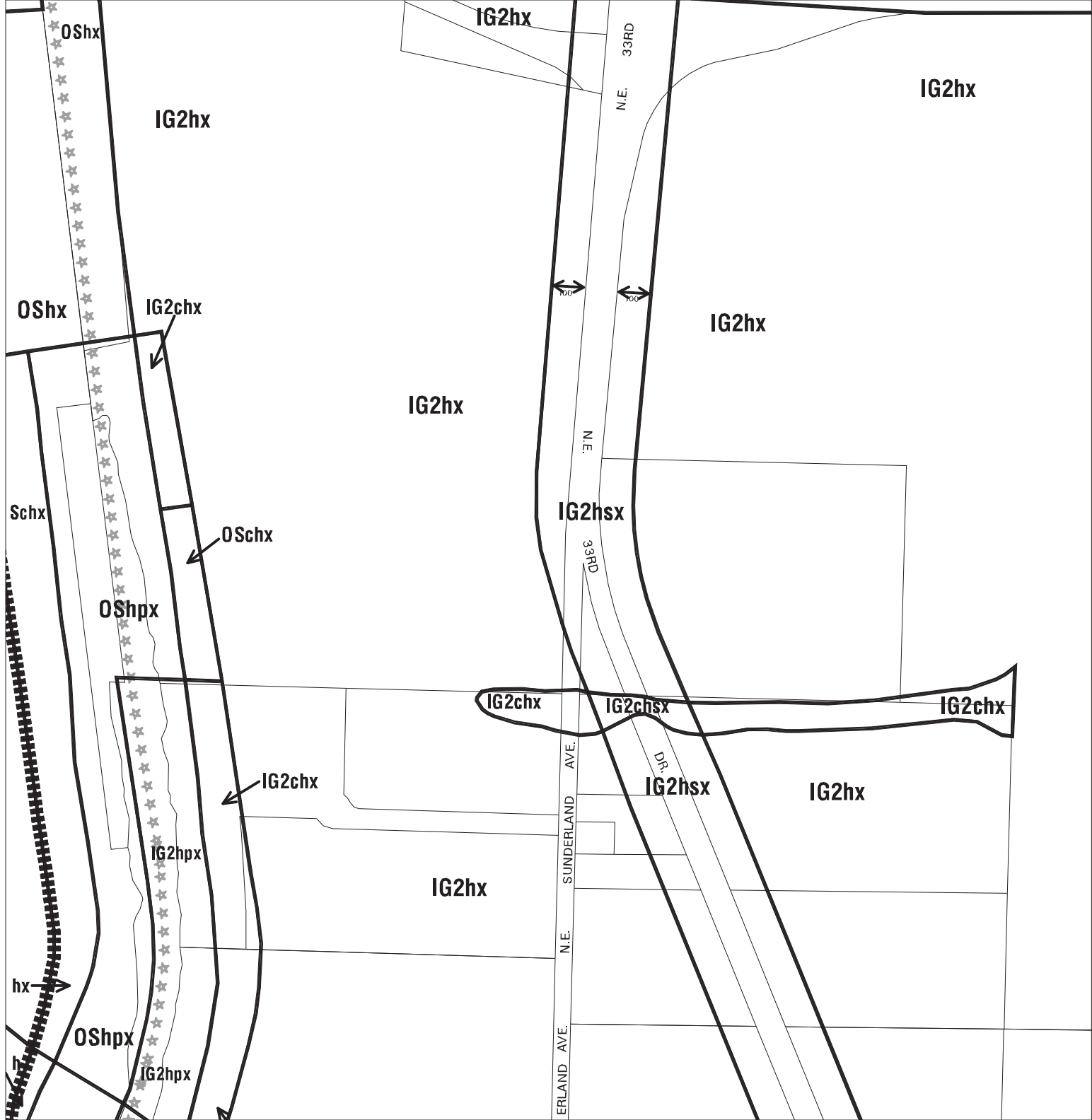
- c = Environmental Conservation Overlay
- p = Environmental Protection Overlay
- ★ ★ ★ Public Recreation Trail
- ← - - - → Top of Bank

September 24, 2010

Map 1/4 Section 2032

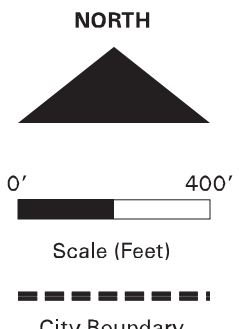






# Existing Zoning

Bureau of Planning & Sustainability - City of Portland, Oregon

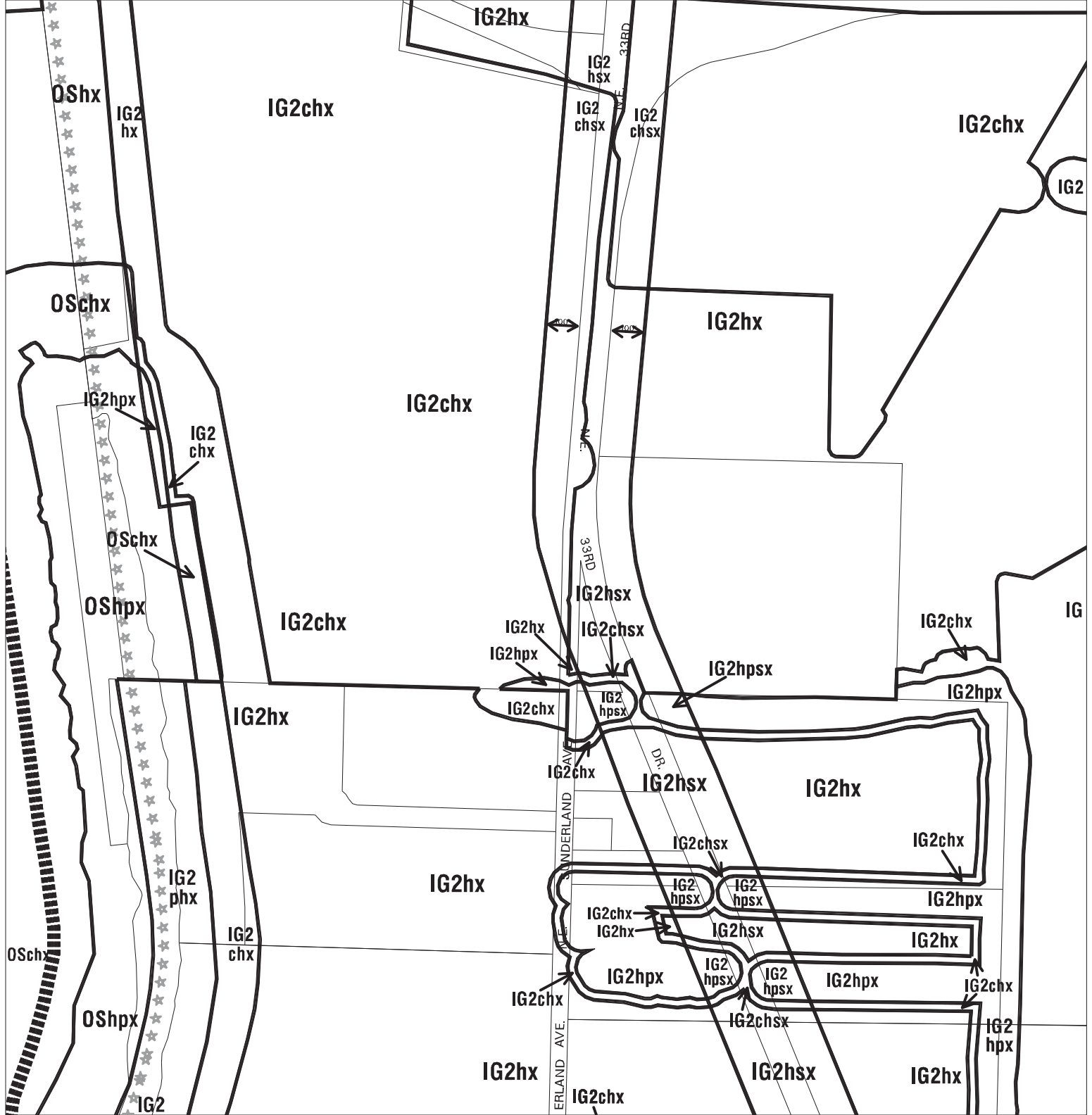


- Zone Boundary
- Plan District Boundary
- Natural Resource Management Plan Boundary

- c = Environmental Conservation Overlay
- p = Environmental Protection Overlay
- ☆☆☆ Public Recreation Trail
- ←---→ Top of Bank

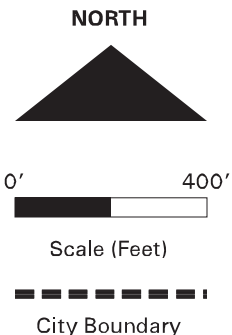
September 24, 2010




Map 1/4 Section 2033



# Airport Futures Recommended Zoning

Bureau of Planning & Sustainability - City of Portland, Oregon

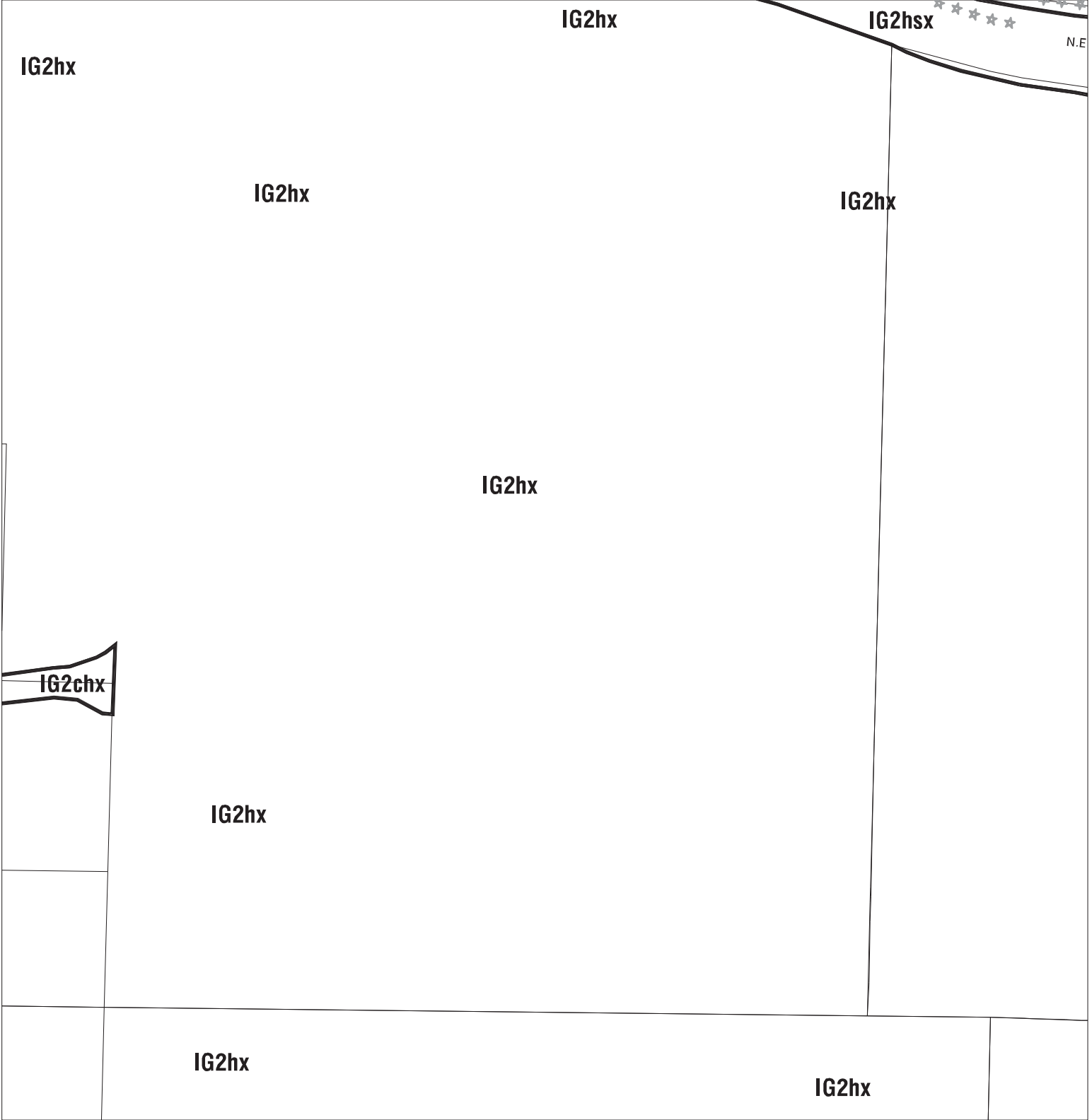


-  Zone Boundary
-  Plan District Boundary
-  Natural Resource Management Plan Boundary

- c = Environmental Conservation Overlay
- p = Environmental Protection Overlay
- ☆☆☆ Public Recreation Trail
- ←---→ Top of Bank

February 22, 2011

Map 1/4 Section 2033



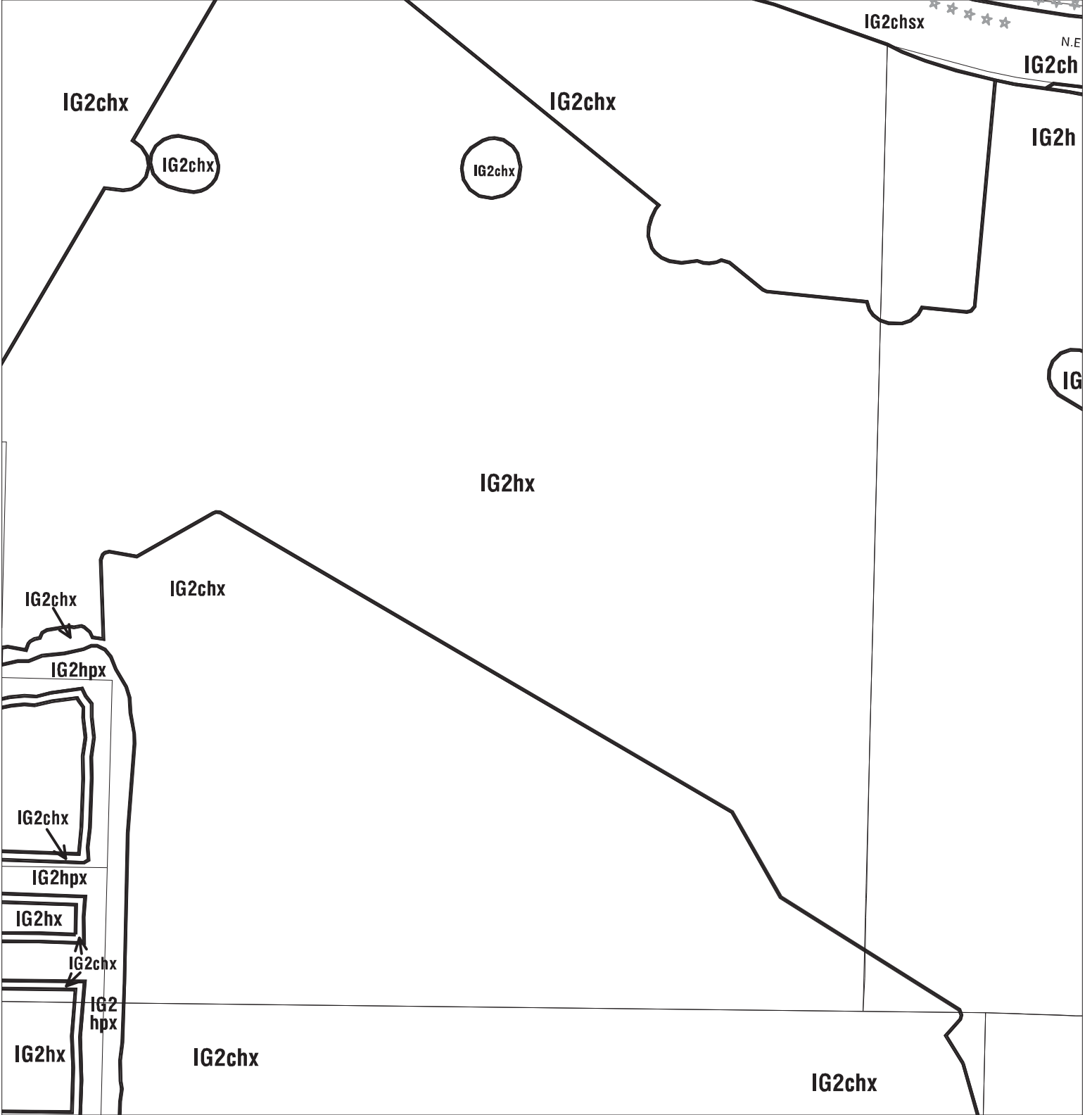
## Existing Zoning

Bureau of Planning & Sustainability - City of Portland, Oregon

- Zone Boundary
- Plan District Boundary
- Natural Resource Management Plan Boundary
- City Boundary
- c = Environmental Conservation Overlay
- p = Environmental Protection Overlay
- ★ ★ ★ Public Recreation Trail
- ← --- → Top of Bank

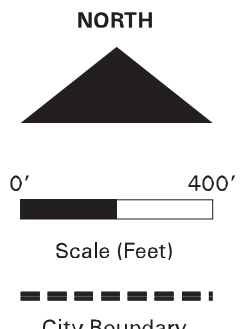
September 24, 2010

Map 1/4 Section 2034



# Airport Futures Recommended Zoning

Bureau of Planning & Sustainability - City of Portland, Oregon

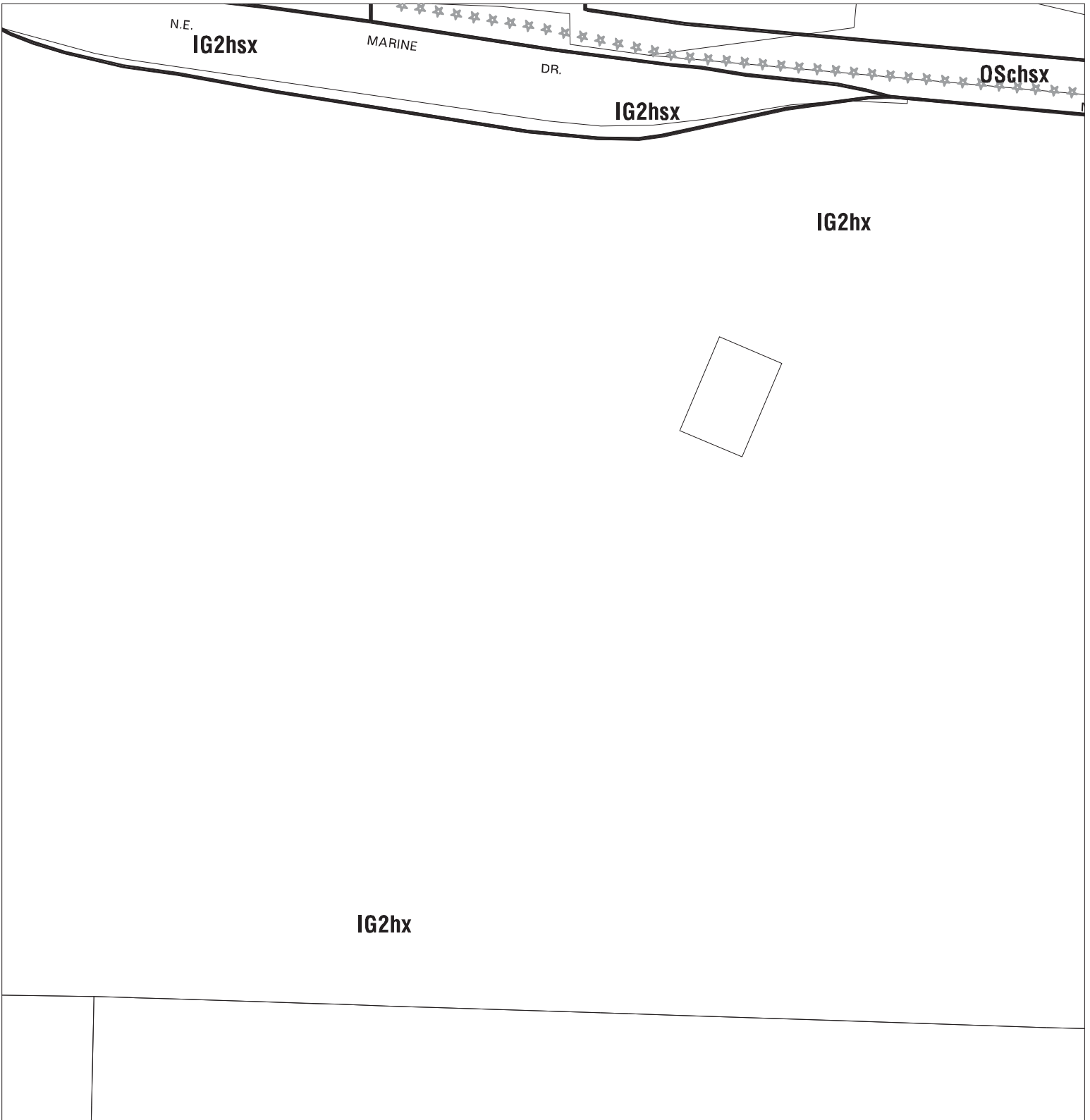


- Zone Boundary
- Plan District Boundary
- ▬▬▬▬▬ Natural Resource Management Plan Boundary

- c = Environmental Conservation Overlay
- p = Environmental Protection Overlay
- ☆☆☆ Public Recreation Trail
- ←---→ Top of Bank




February 22, 2011

Map 1/4 Section 2034

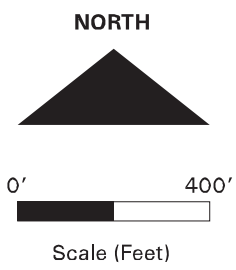


## Existing Zoning

Bureau of Planning & Sustainability - City of Portland, Oregon

-  Zone Boundary
-  Plan District Boundary
-  Natural Resource Management Plan Boundary

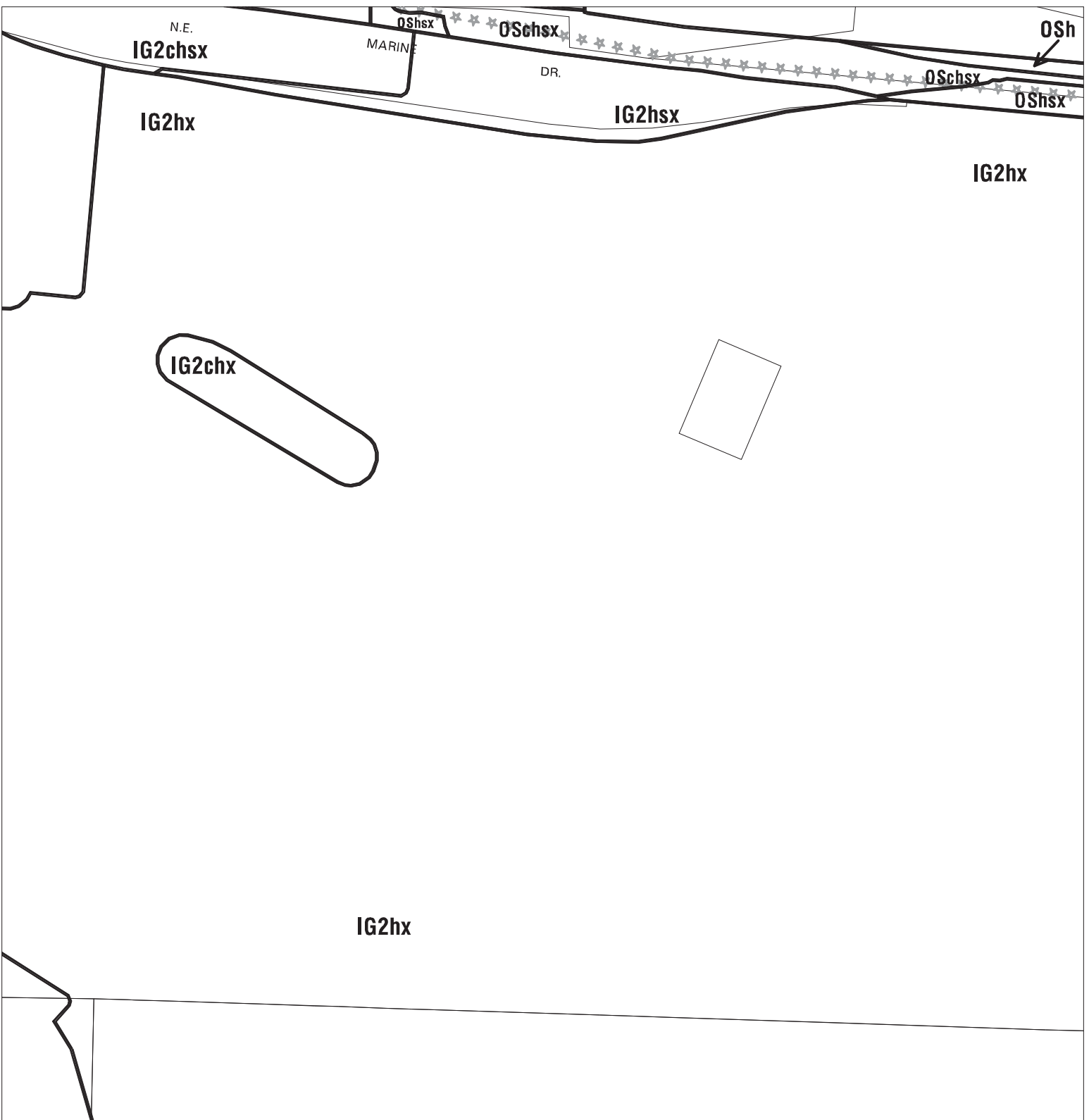
- c = Environmental Conservation Overlay
- p = Environmental Protection Overlay
- ☆☆☆ Public Recreation Trail
- ←---→ Top of Bank



 City Boundary

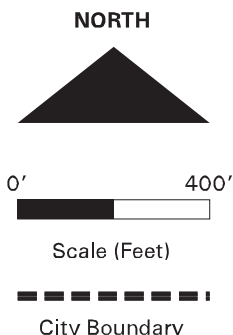
September 24, 2010

Map 1/4 Section 2035



# Airport Futures Recommended Zoning

Bureau of Planning & Sustainability - City of Portland, Oregon

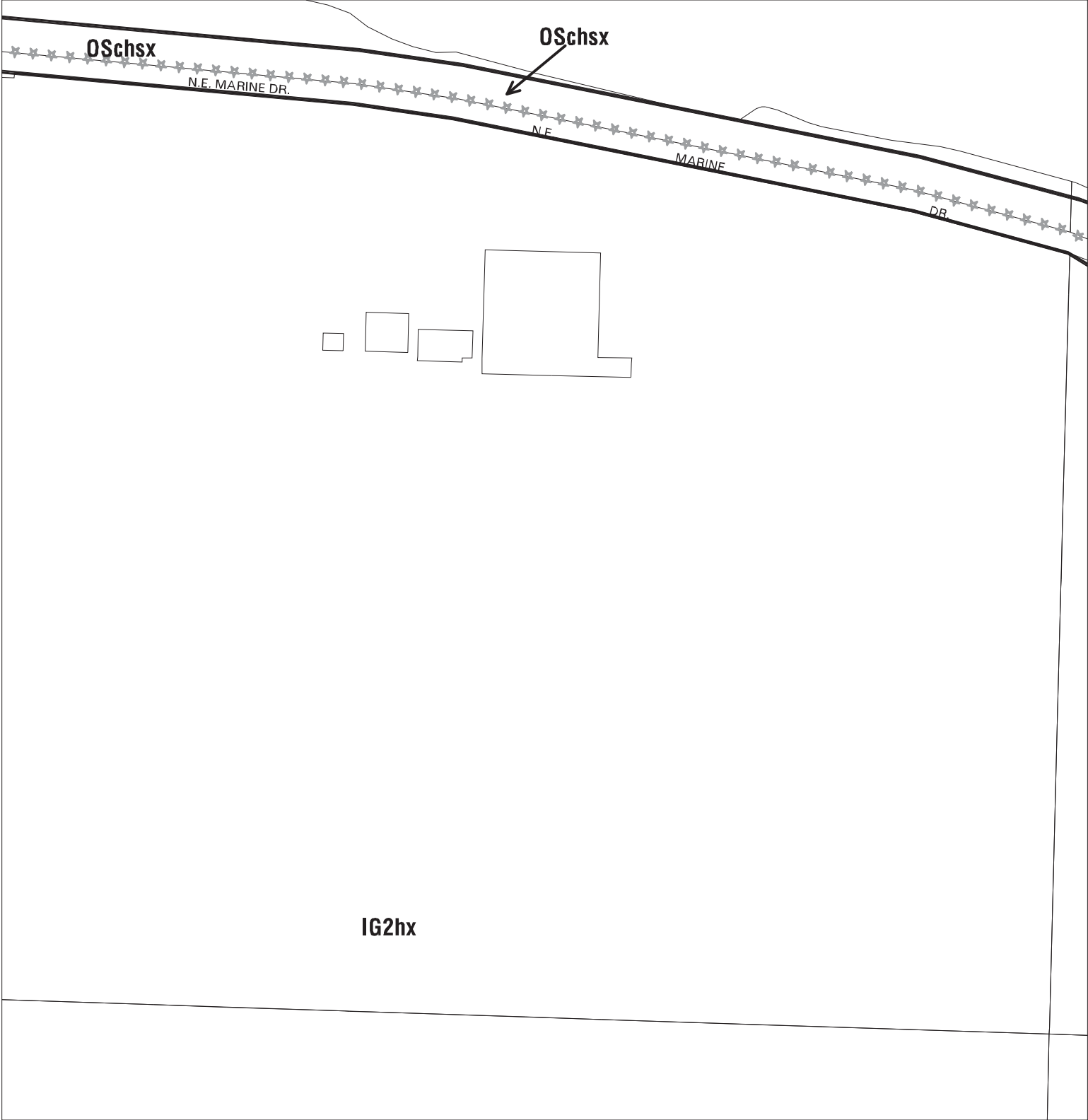


- Zone Boundary
- Plan District Boundary
- Natural Resource Management Plan Boundary

- c = Environmental Conservation Overlay
- p = Environmental Protection Overlay
- ☆☆☆ Public Recreation Trail
- ←---→ Top of Bank

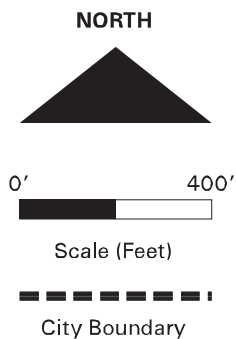
February 22, 2011




**Map 1/4 Section 2035**



# Existing Zoning

Bureau of Planning & Sustainability - City of Portland, Oregon



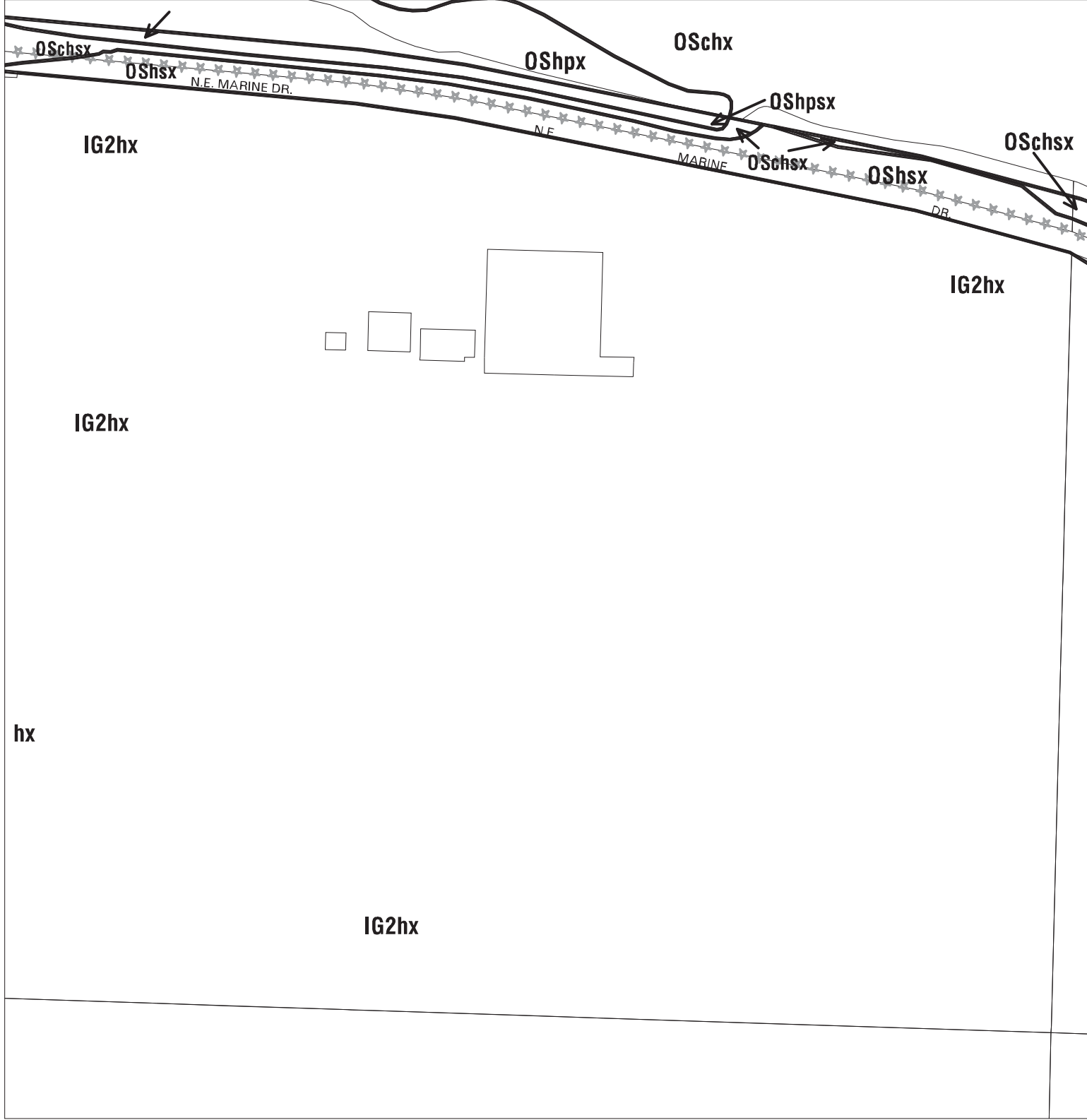
-  Zone Boundary
-  Plan District Boundary
-  Natural Resource Management Plan Boundary

- c = Environmental Conservation Overlay
- p = Environmental Protection Overlay
- \*\*\* Public Recreation Trail
- ←---→ Top of Bank

September 24, 2010

Map 1/4 Section 2036





# Airport Futures Recommended Zoning

Bureau of Planning & Sustainability - City of Portland, Oregon



Scale (Feet)



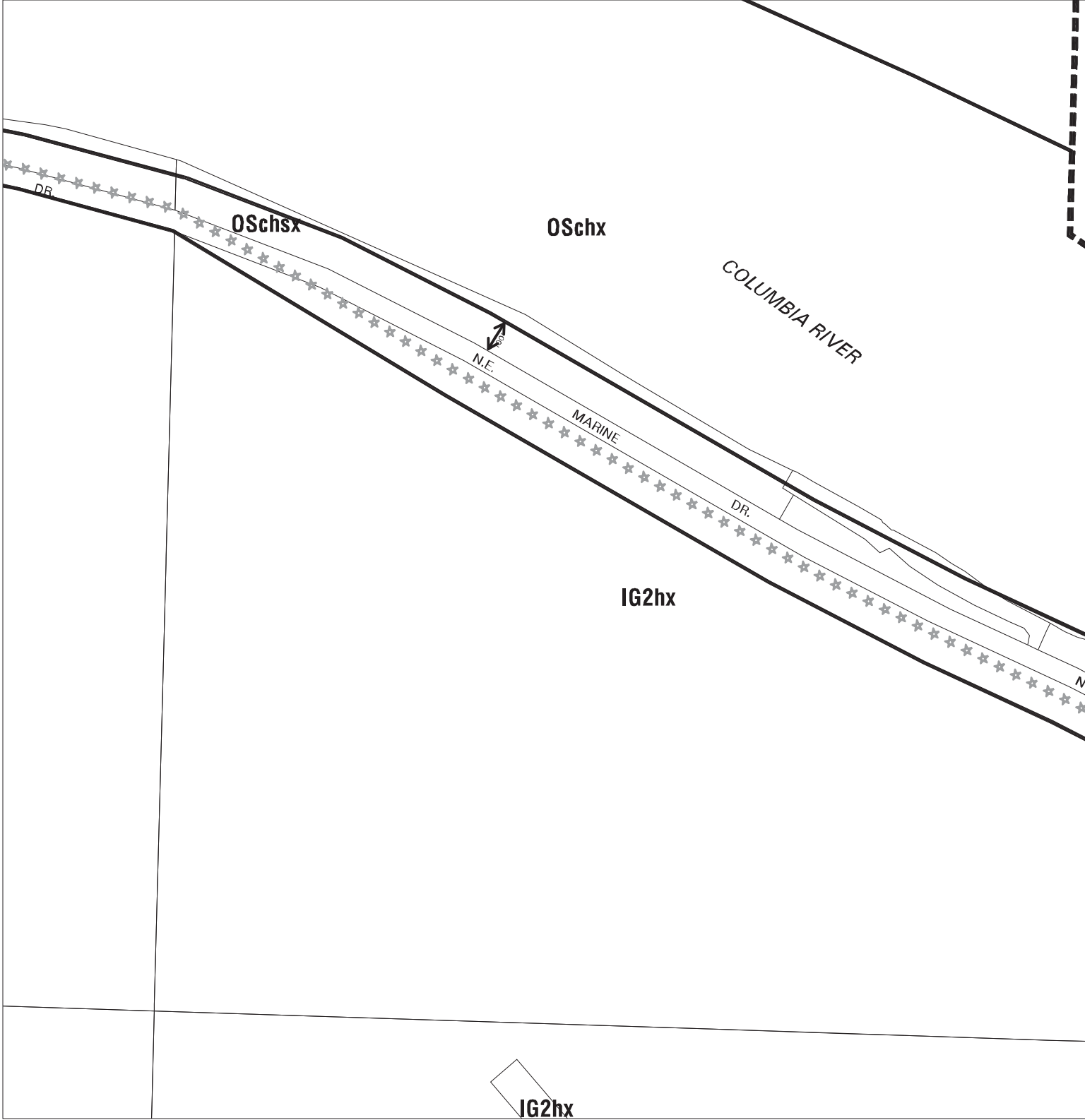
City Boundary

- Zone Boundary
- Plan District Boundary
- Natural Resource Management Plan Boundary

- c = Environmental Conservation Overlay
- p = Environmental Protection Overlay
- \*\*\* Public Recreation Trail
- ←---→ Top of Bank




February 22, 2011

Map 1/4 Section 2036

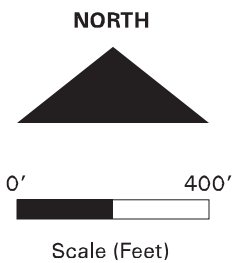


## Existing Zoning

Bureau of Planning & Sustainability - City of Portland, Oregon

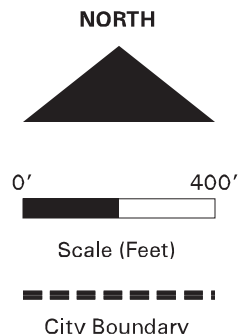
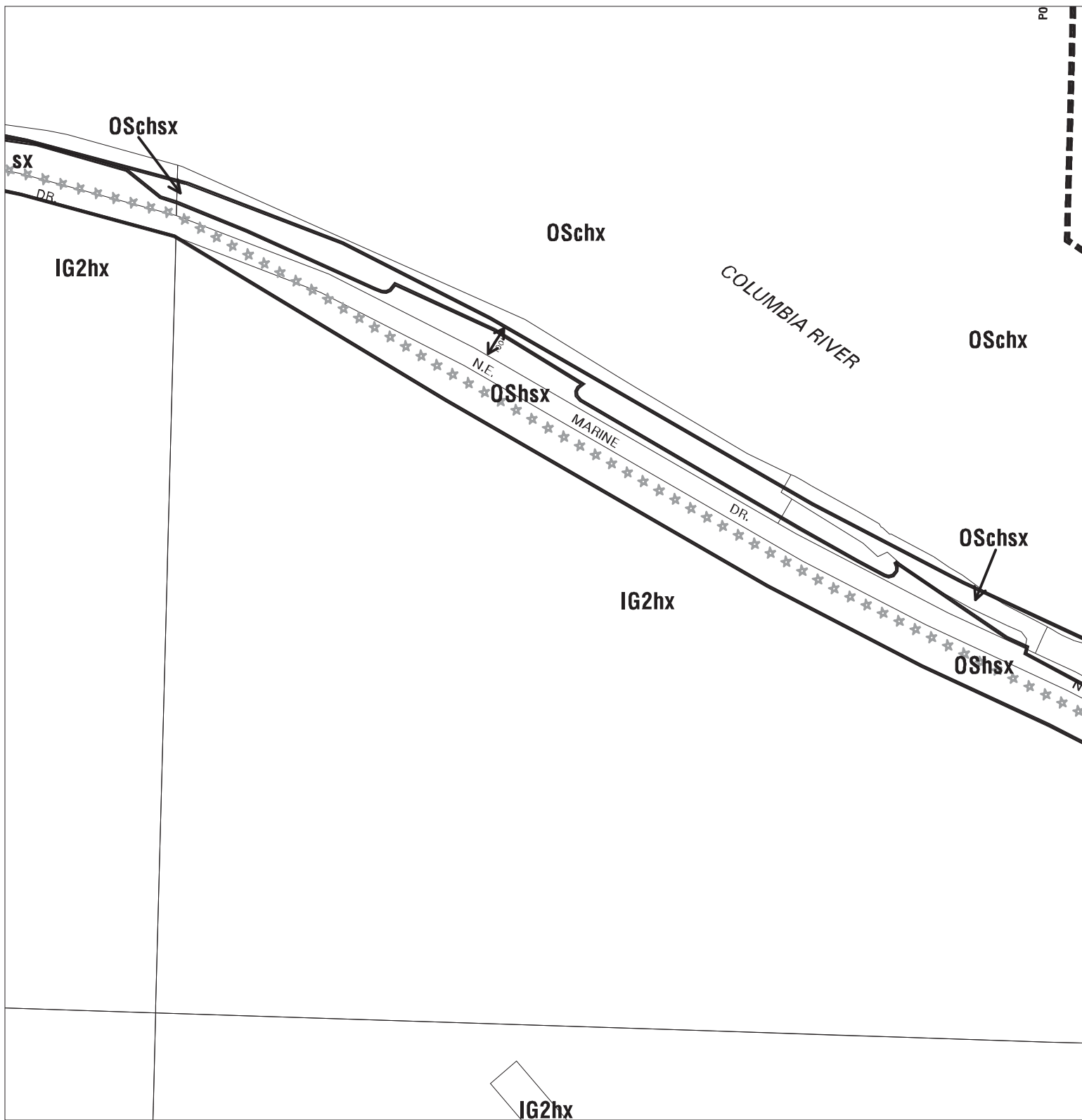
-  Zone Boundary
-  Plan District Boundary
-  Natural Resource Management Plan Boundary




- c = Environmental Conservation Overlay
- p = Environmental Protection Overlay
- ☆☆☆ Public Recreation Trail
- ←---→ Top of Bank



September 24, 2010

Map 1/4 Section 2037



-  Zone Boundary
-  Plan District Boundary
-  Natural Resource Management Plan Boundary

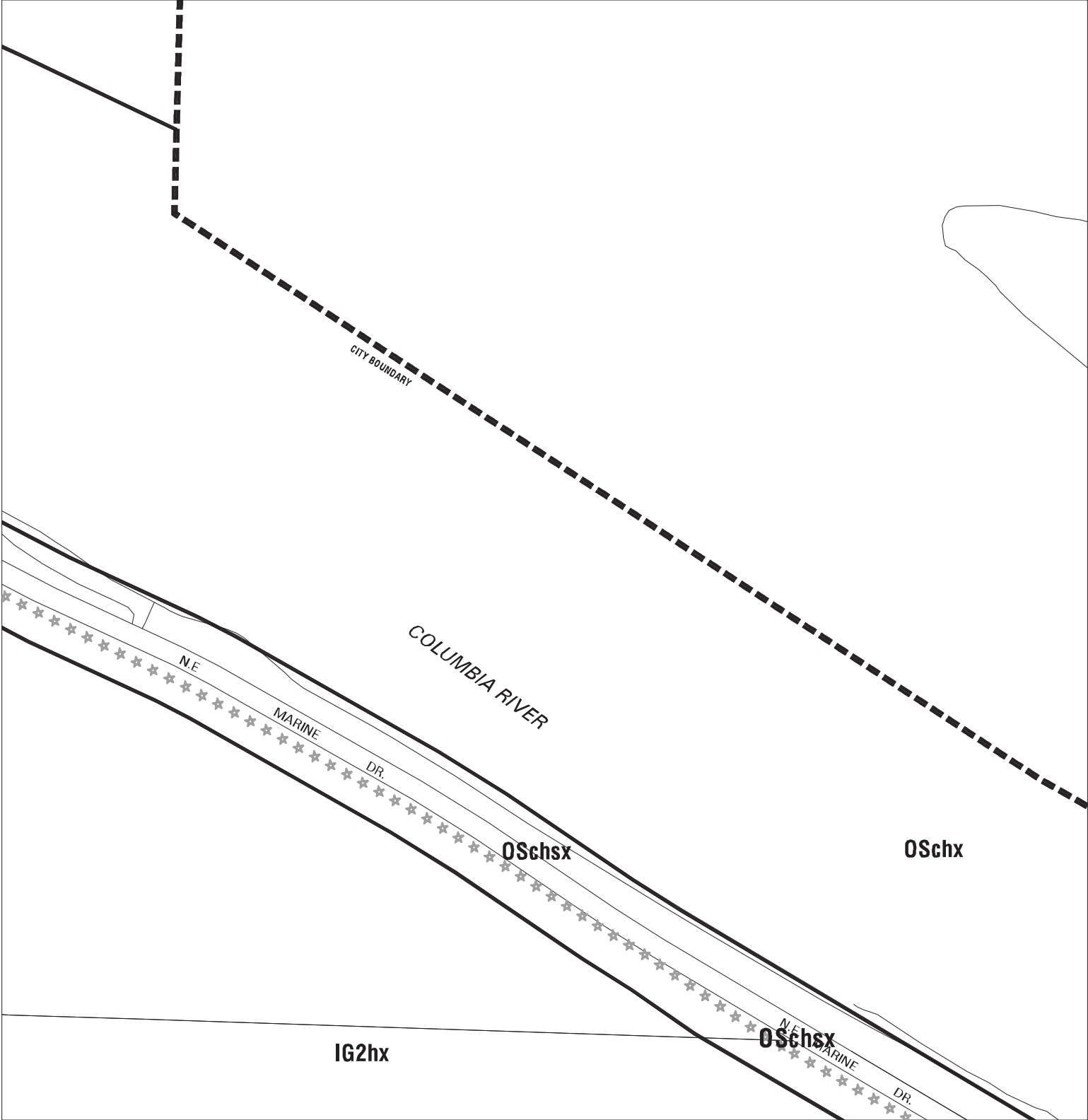
- c = Environmental Conservation Overlay
- p = Environmental Protection Overlay
- ☆☆☆ Public Recreation Trail
- ←---→ Top of Bank

February 22, 2011

# Airport Futures Recommended Zoning

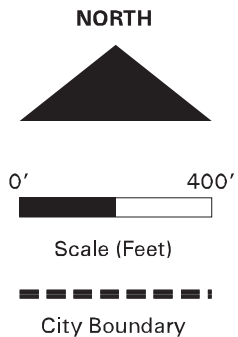
Bureau of Planning & Sustainability - City of Portland, Oregon




Map 1/4 Section 2037



## Existing Zoning

Bureau of Planning & Sustainability - City of Portland, Oregon

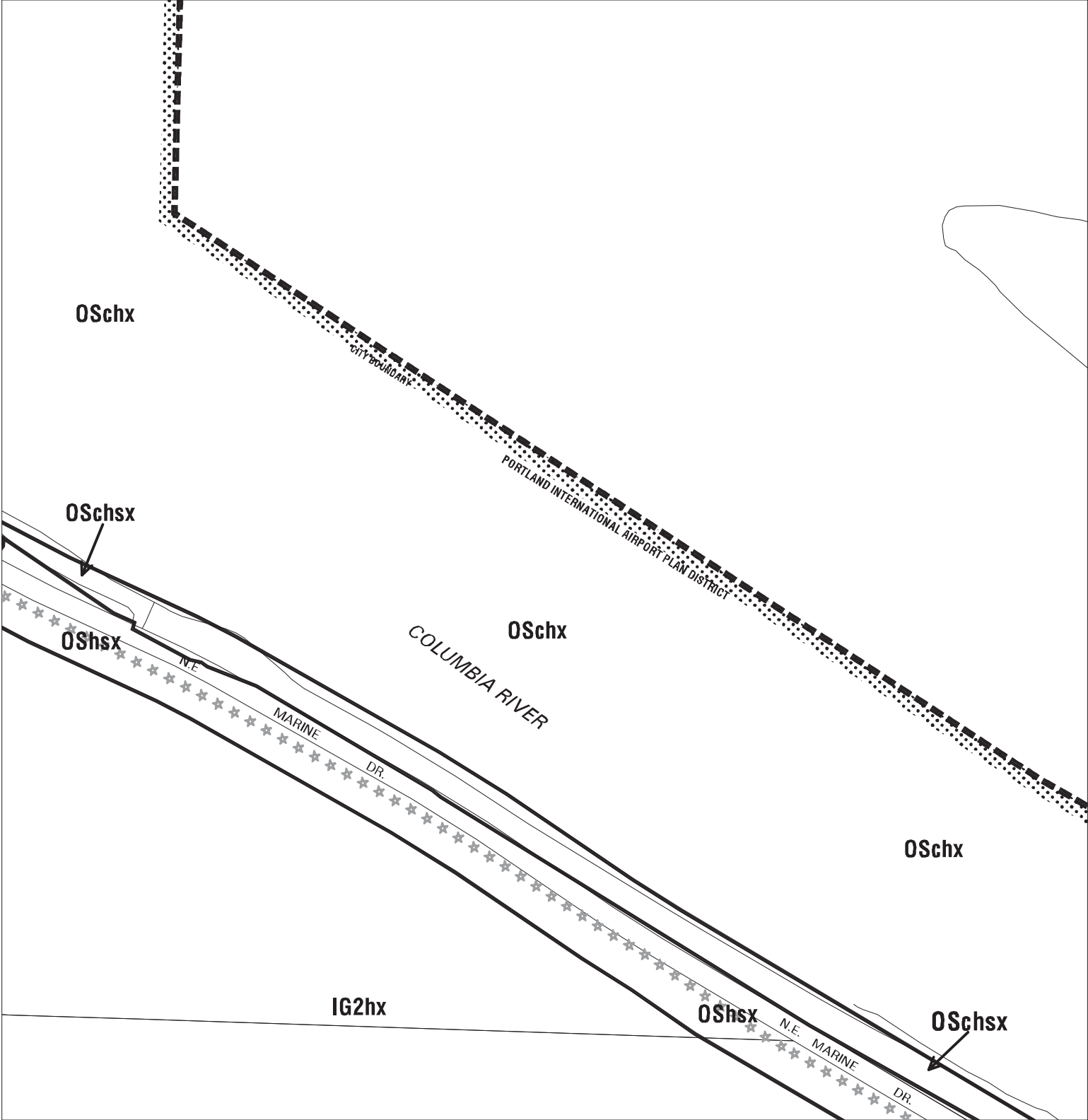


-  Zone Boundary
-  Plan District Boundary
-  Natural Resource Management Plan Boundary

- c = Environmental Conservation Overlay
- p = Environmental Protection Overlay
- ★ ★ ★ Public Recreation Trail
- ← --- → Top of Bank

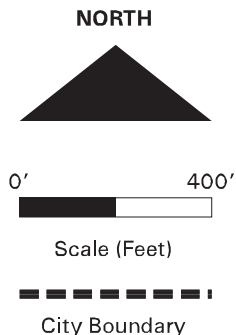
September 24, 2010




Map 1/4 Section 2038



# Airport Futures Recommended Zoning

Bureau of Planning & Sustainability - City of Portland, Oregon

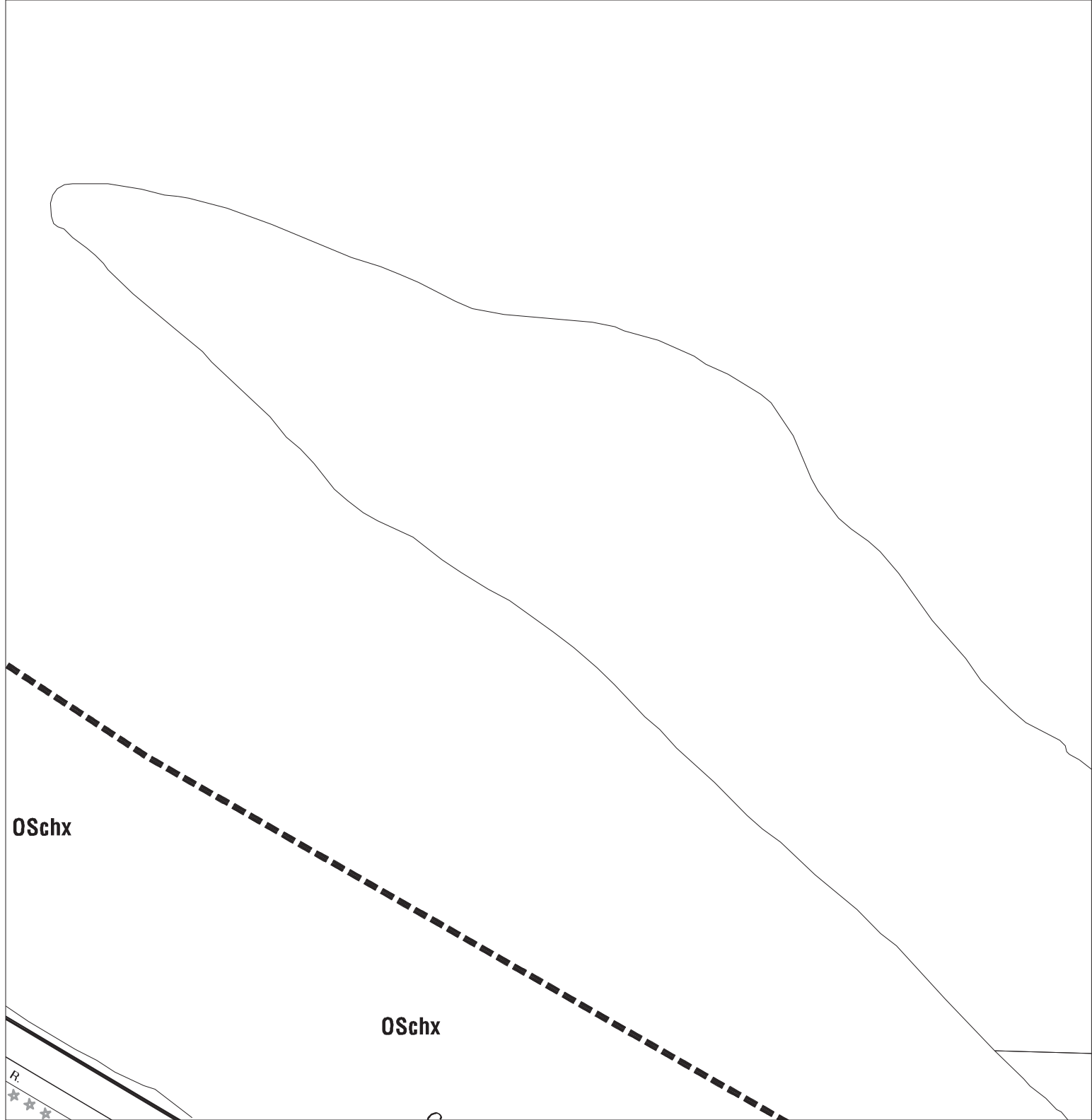


-  Zone Boundary
-  Plan District Boundary
-  Natural Resource Management Plan Boundary

- c = Environmental Conservation Overlay
- p = Environmental Protection Overlay
- \*\*\* Public Recreation Trail
- ←---→ Top of Bank




February 22, 2011

Map 1/4 Section 2038

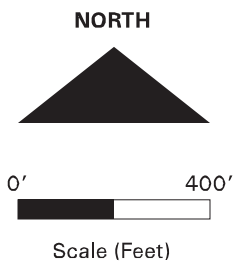


# Existing Zoning

Bureau of Planning & Sustainability - City of Portland, Oregon

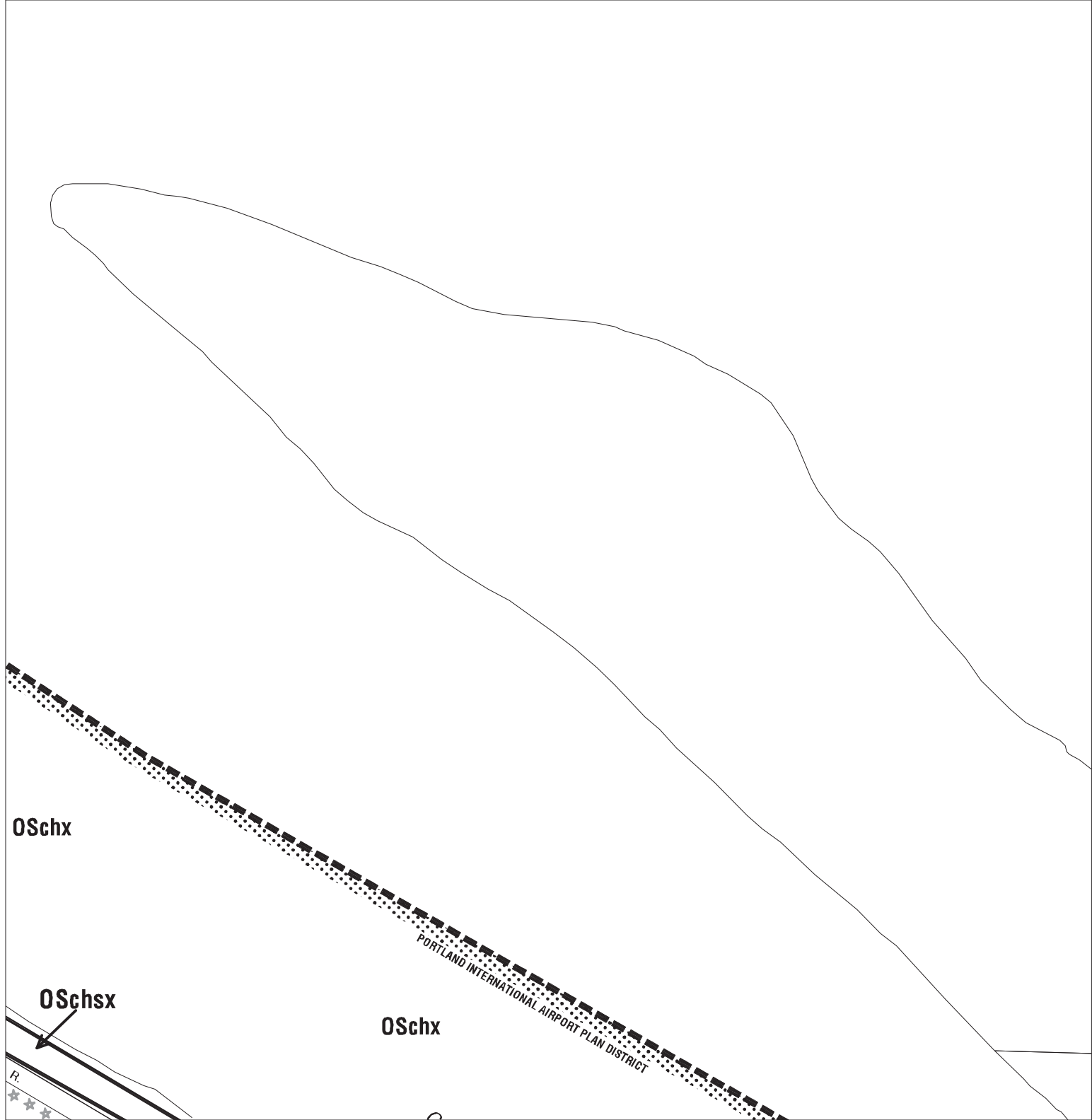
-  Zone Boundary
-  Plan District Boundary
-  Natural Resource Management Plan Boundary

- c = Environmental Conservation Overlay
- p = Environmental Protection Overlay
- ★ ★ ★ Public Recreation Trail
- ← --- → Top of Bank






September 24, 2010

Map 1/4 Section 2039

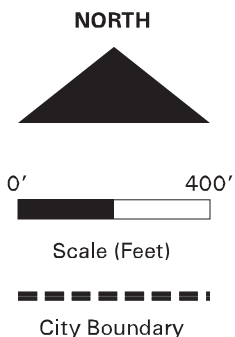


# Airport Futures Recommended Zoning

Bureau of Planning & Sustainability - City of Portland, Oregon

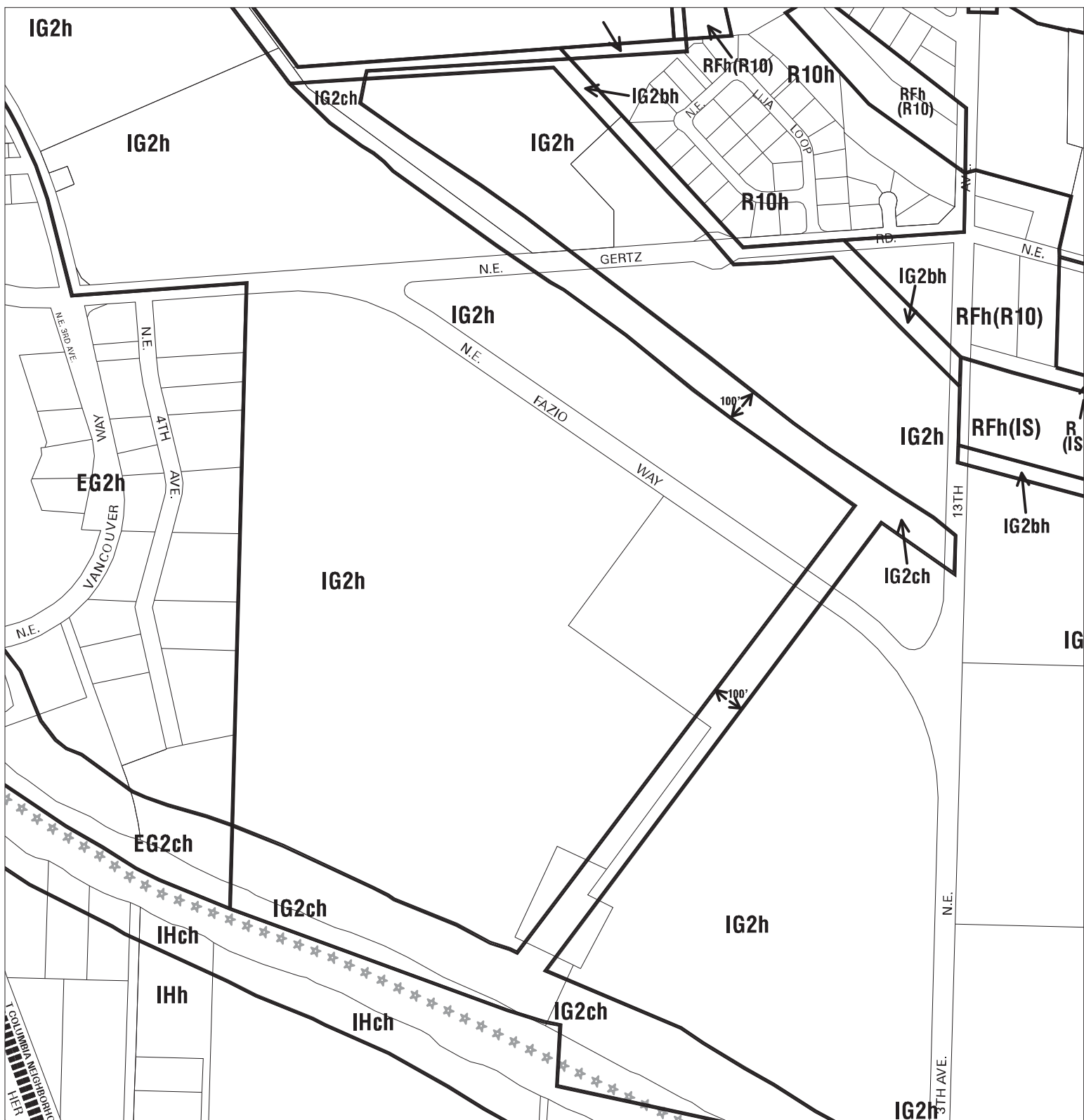
-  Zone Boundary
-  Plan District Boundary
-  Natural Resource Management Plan Boundary

- c = Environmental Conservation Overlay
- p = Environmental Protection Overlay
- ☆☆☆ Public Recreation Trail
- ←---→ Top of Bank



February 22, 2011

**Map 1/4 Section 2039**



# Existing Zoning

Bureau of Planning & Sustainability - City of Portland, Oregon






0' 400'



Scale (Feet)



City Boundary

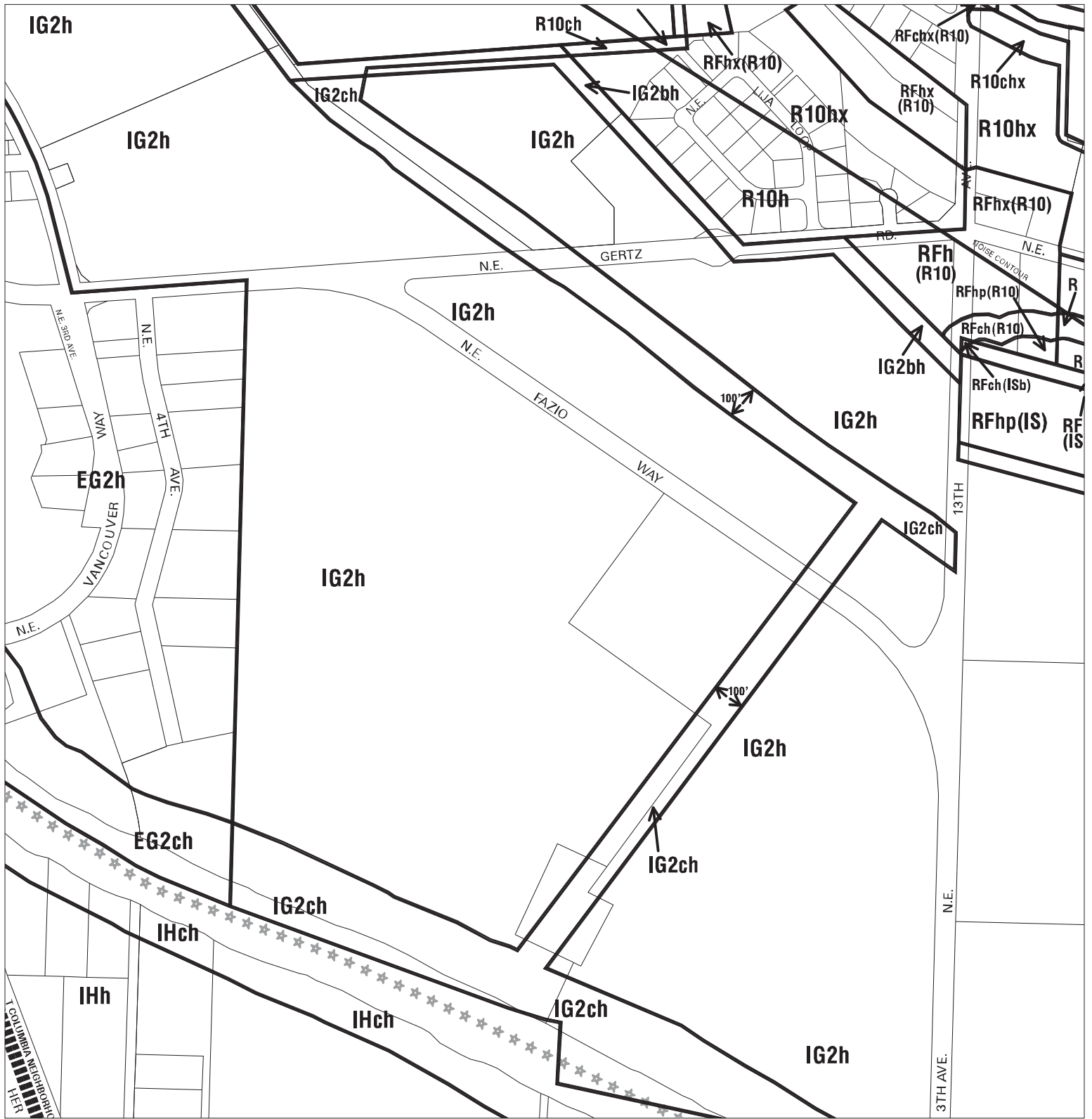
-  Zone Boundary
-  Plan District Boundary
-  Natural Resource Management Plan Boundary

- c = Environmental Conservation Overlay
- p = Environmental Protection Overlay
- ★★★ Public Recreation Trail
- ←---→ Top of Bank

September 24, 2010

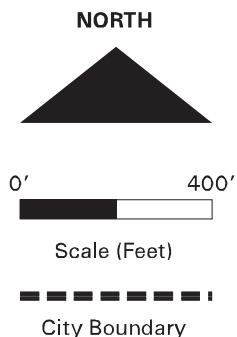
Map 1/4 Section 2131








# Airport Futures Recommended Zoning

Bureau of Planning & Sustainability - City of Portland, Oregon

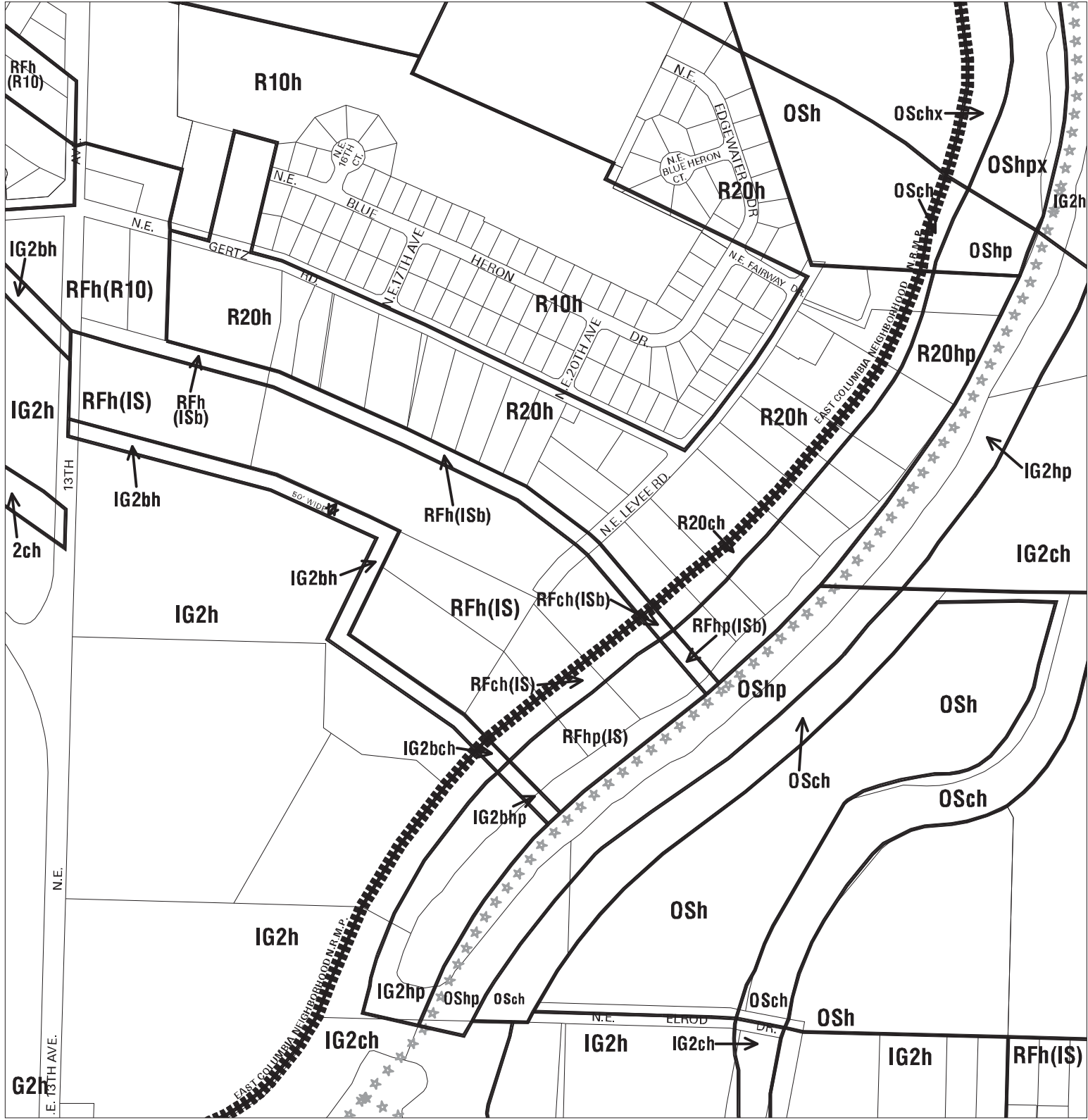


-  Zone Boundary
-  Plan District Boundary
-  Natural Resource Management Plan Boundary

- c = Environmental Conservation Overlay
- p = Environmental Protection Overlay
- ☆☆☆ Public Recreation Trail
- ←---→ Top of Bank

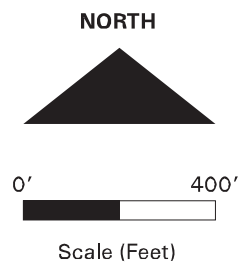
February 22, 2011

Map 1/4 Section 2131



### Existing Zoning

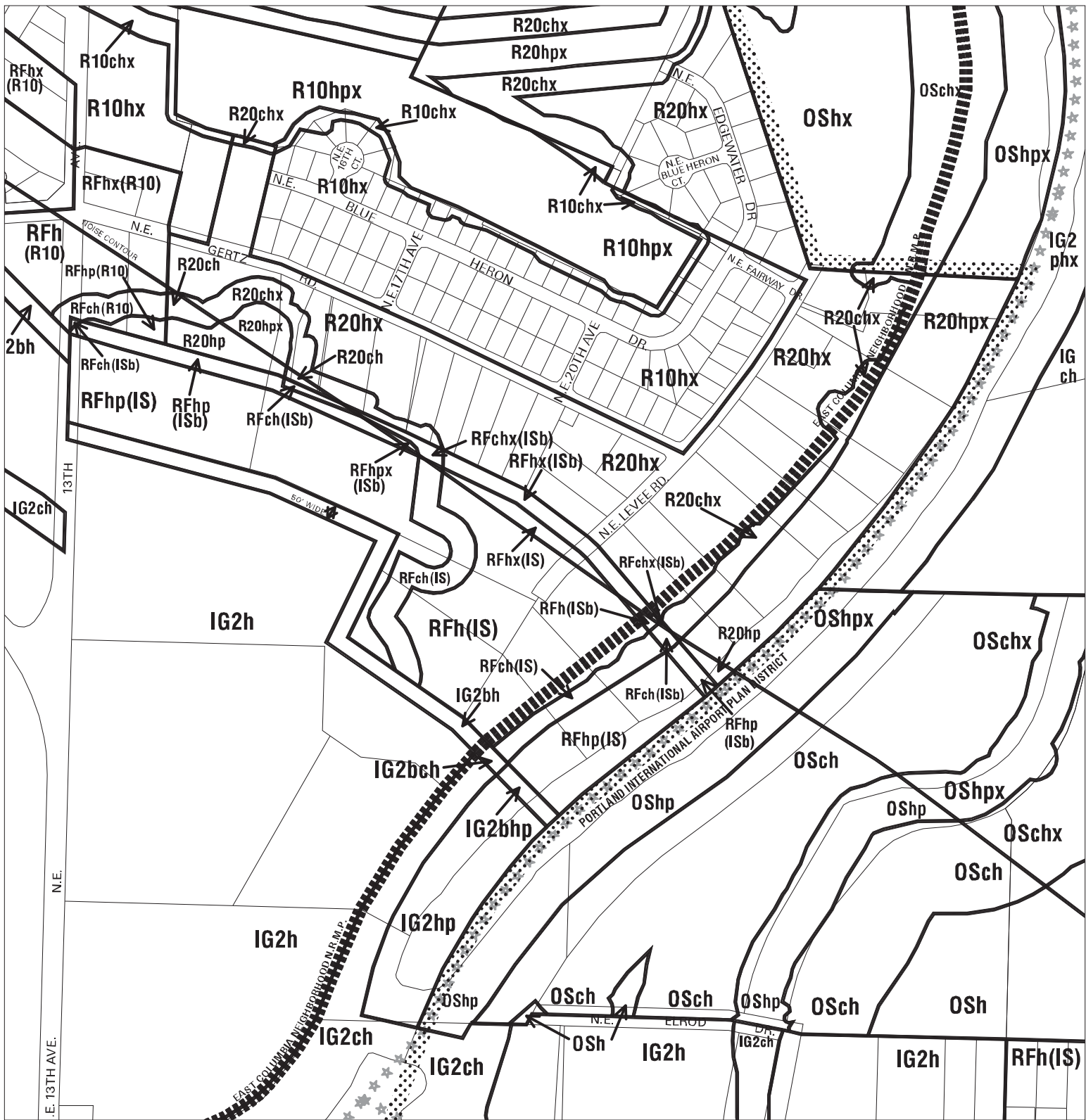
Bureau of Planning & Sustainability - City of Portland, Oregon



- Zone Boundary
- Plan District Boundary
- ▬▬▬▬▬ Natural Resource Management Plan Boundary
- c = Environmental Conservation Overlay
- p = Environmental Protection Overlay
- \*\*\* Public Recreation Trail
- ←---→ Top of Bank

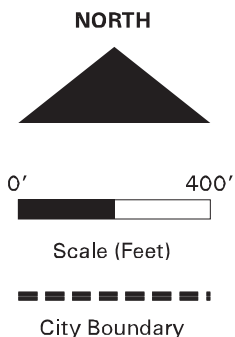
September 24, 2010

Map 1/4 Section 2132



# Airport Futures Recommended Zoning

Bureau of Planning & Sustainability - City of Portland, Oregon

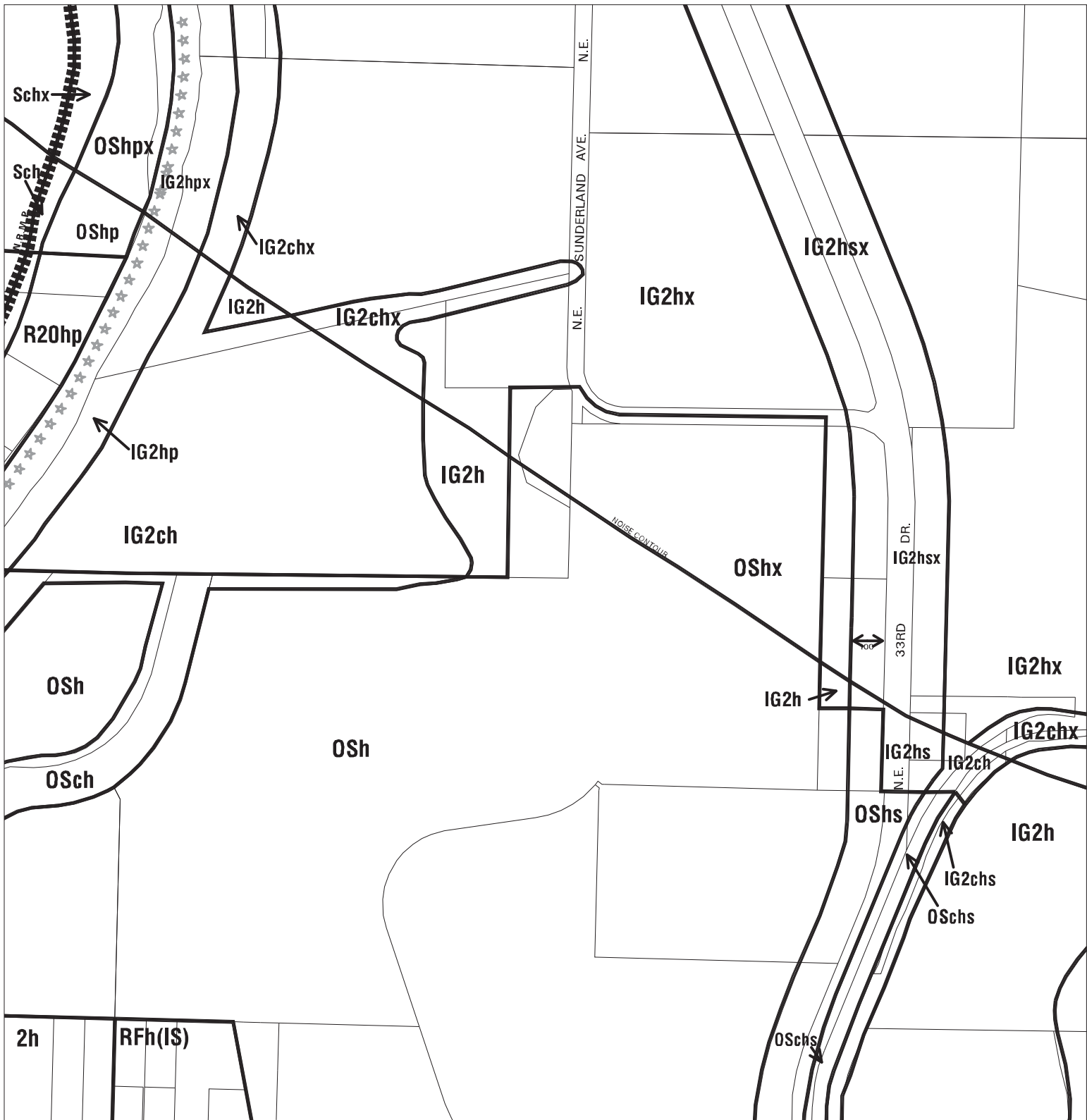


- Zone Boundary
- Plan District Boundary
- Natural Resource Management Plan Boundary

- c = Environmental Conservation Overlay
- p = Environmental Protection Overlay
- \*\*\* Public Recreation Trail
- ← - - - → Top of Bank




February 22, 2011

Map 1/4 Section 2132



# Existing Zoning

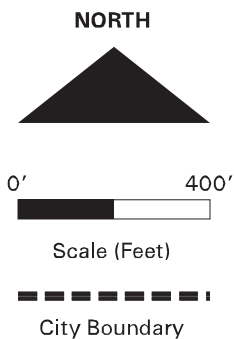
Bureau of Planning & Sustainability - City of Portland, Oregon

-  Zone Boundary
-  Plan District Boundary
-  Natural Resource Management Plan Boundary

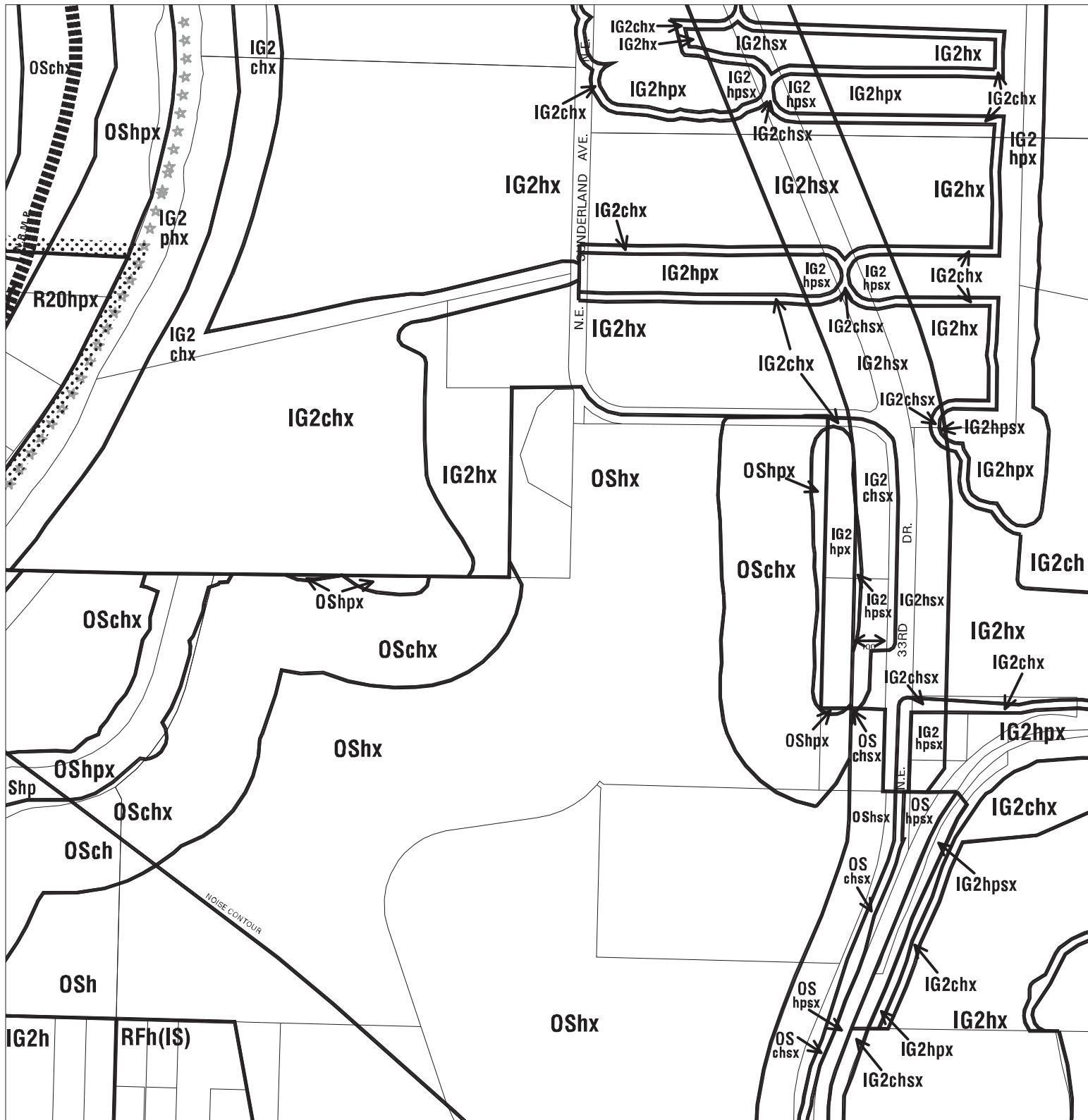
- c = Environmental Conservation Overlay
- p = Environmental Protection Overlay
- ☆☆☆ Public Recreation Trail
- ←---→ Top of Bank

September 24, 2010

Map 1/4 Section 2133

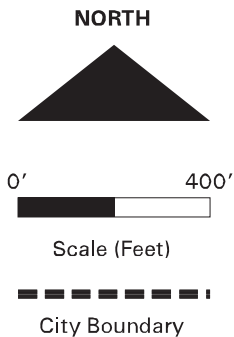






# Airport Futures Recommended Zoning

Bureau of Planning & Sustainability - City of Portland, Oregon

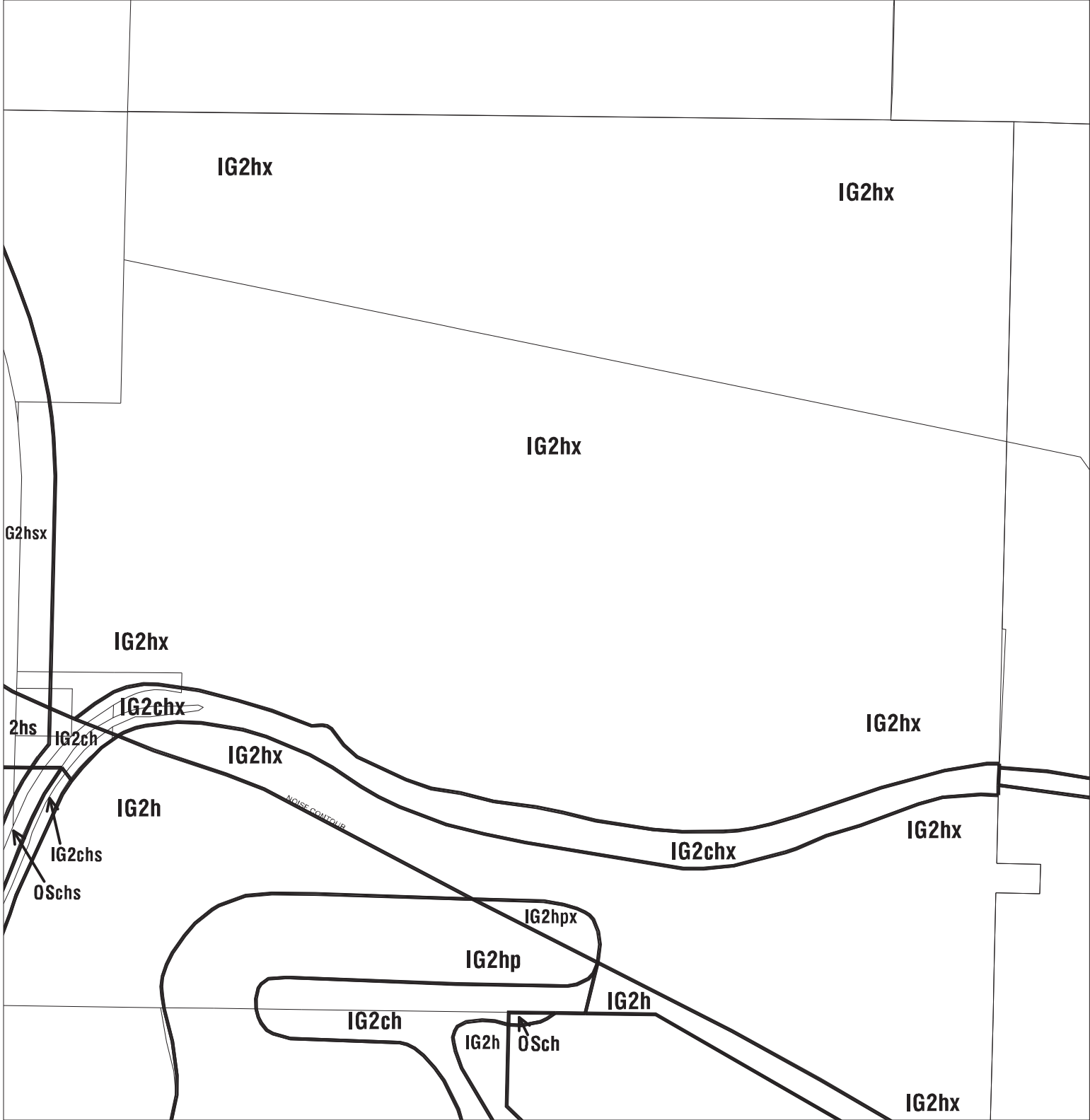


- Zone Boundary
- ⋯ Plan District Boundary
- ▬▬▬▬▬ Natural Resource Management Plan Boundary

- c = Environmental Conservation Overlay
- p = Environmental Protection Overlay
- ☆☆☆ Public Recreation Trail
- ←→ Top of Bank

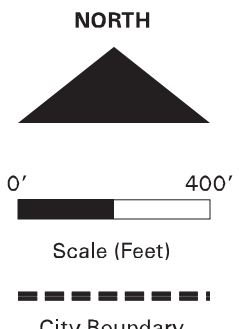
February 22, 2011




Map 1/4 Section 2133



## Existing Zoning

Bureau of Planning & Sustainability - City of Portland, Oregon

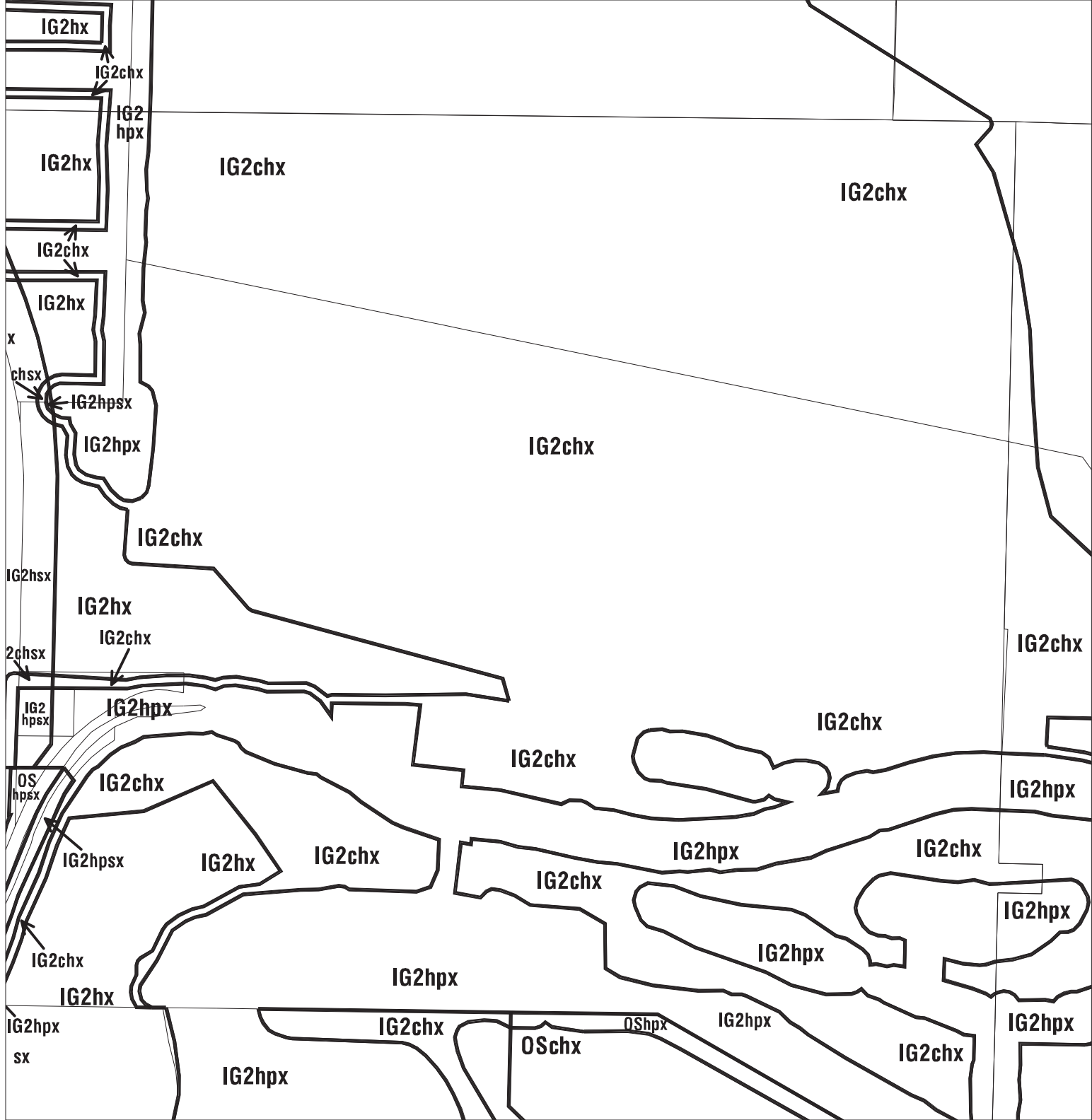


-  Zone Boundary
-  Plan District Boundary
-  Natural Resource Management Plan Boundary

- c = Environmental Conservation Overlay
- p = Environmental Protection Overlay
- \*\*\* Public Recreation Trail
- ←---→ Top of Bank

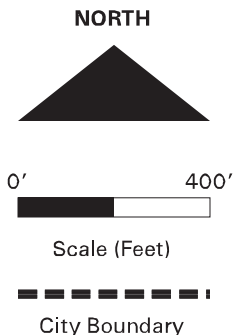
September 24, 2010




Map 1/4 Section 2134



# Airport Futures Recommended Zoning

Bureau of Planning & Sustainability - City of Portland, Oregon



-  Zone Boundary
-  Plan District Boundary
-  Natural Resource Management Plan Boundary

- c = Environmental Conservation Overlay
- p = Environmental Protection Overlay
- ☆☆☆ Public Recreation Trail
- ←---→ Top of Bank

February 22, 2011

Map 1/4 Section 2134

IG2hx

IG2hx

IG2hx

IG2hx

hx

IG2hx

IG2hx

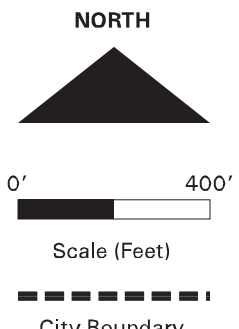
IG2chx




IG2hx

IG2hx

### Existing Zoning

Bureau of Planning & Sustainability - City of Portland, Oregon



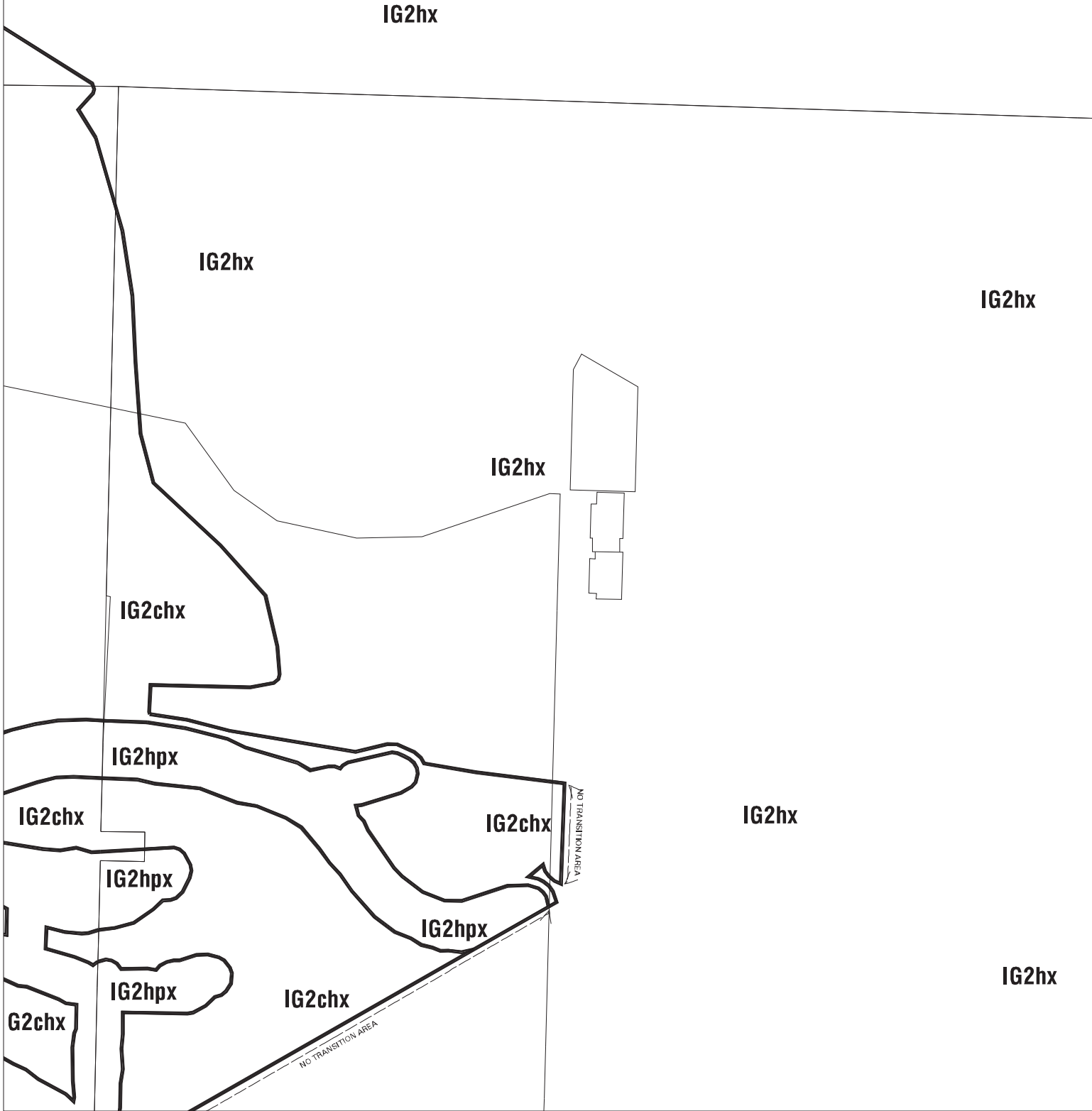
-  Zone Boundary
-  Plan District Boundary
-  Natural Resource Management Plan Boundary

- c = Environmental Conservation Overlay
- p = Environmental Protection Overlay
- ★ ★ ★ Public Recreation Trail
- ← --- → Top of Bank

September 24, 2010

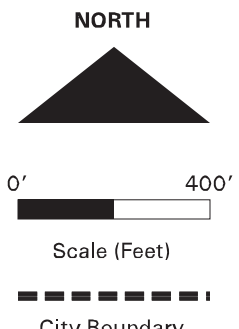
Map 1/4 Section 2135








# Airport Futures Recommended Zoning

Bureau of Planning & Sustainability - City of Portland, Oregon



-  Zone Boundary
-  Plan District Boundary
-  Natural Resource Management Plan Boundary

- c = Environmental Conservation Overlay
- p = Environmental Protection Overlay
- ★ ★ ★ Public Recreation Trail
- ← - - - → Top of Bank

February 22, 2011

Map 1/4 Section 2135

IG2hx

G2hx

IG2hx




IG2hx

IG2hx

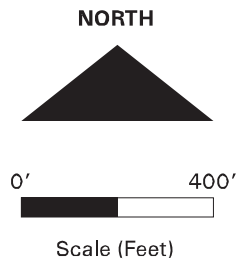
IG2hx

### Existing Zoning

Bureau of Planning & Sustainability - City of Portland, Oregon

-  Zone Boundary
-  Plan District Boundary
-  Natural Resource Management Plan Boundary

- c = Environmental Conservation Overlay
- p = Environmental Protection Overlay
- ★ ★ ★ Public Recreation Trail
- ← --- → Top of Bank



September 24, 2010

Map 1/4 Section 2136

City Boundary

IG2hx

IG2hx

IG2hx

IG2hx

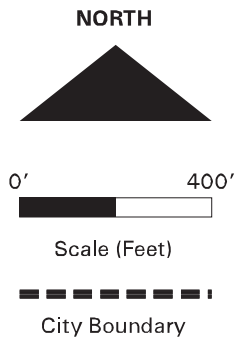
IG2hx




IG2hx

IG2chx

# Airport Futures Recommended Zoning

Bureau of Planning & Sustainability - City of Portland, Oregon



-  Zone Boundary
-  Plan District Boundary
-  Natural Resource Management Plan Boundary

- c = Environmental Conservation Overlay
- p = Environmental Protection Overlay
- \*\*\* Public Recreation Trail
- ←---→ Top of Bank

February 22, 2011

Map 1/4 Section 2136

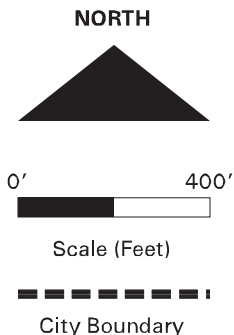
hx




IG2hx

IG2hx

# Existing Zoning

Bureau of Planning & Sustainability - City of Portland, Oregon

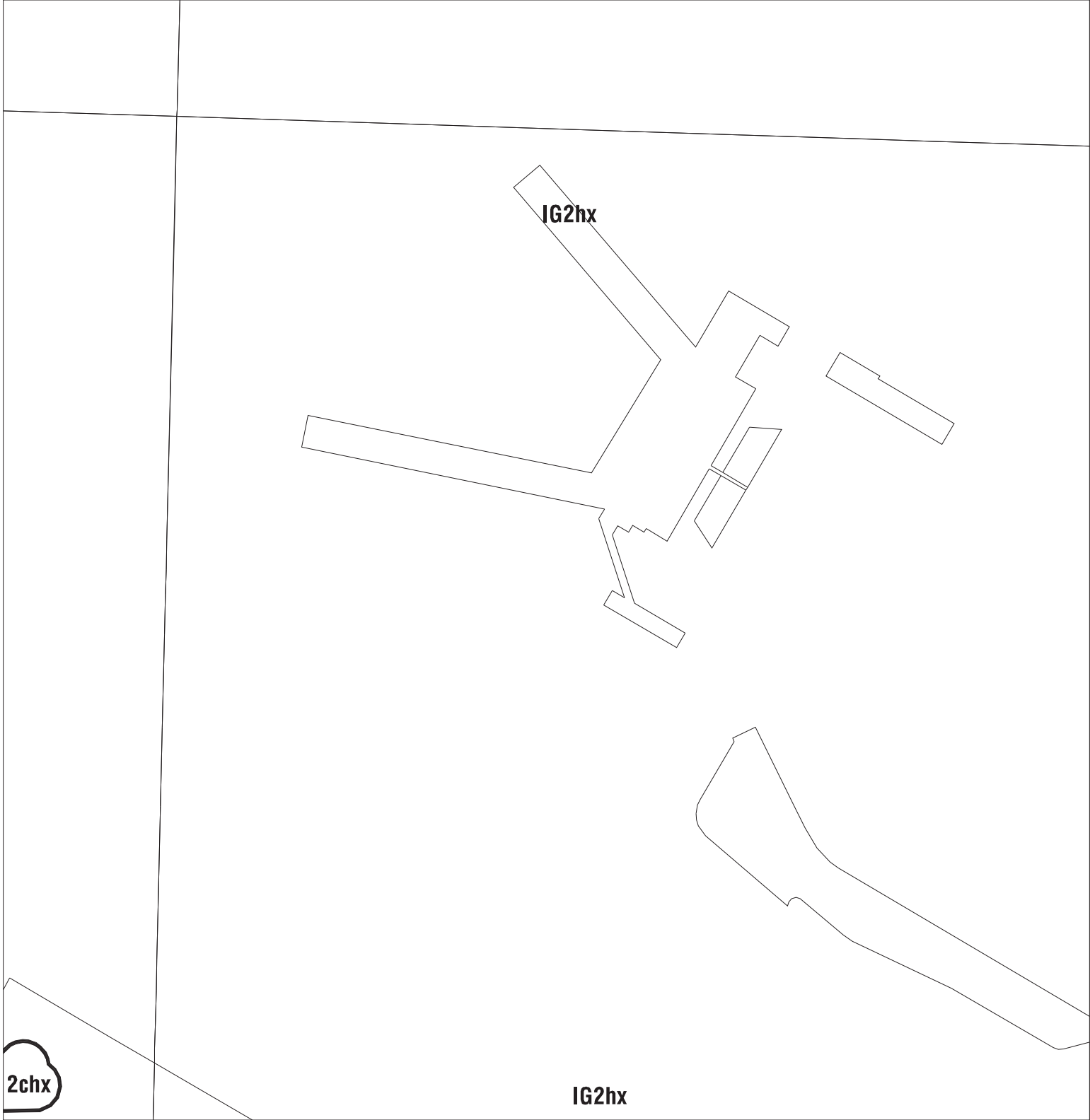


-  Zone Boundary
-  Plan District Boundary
-  Natural Resource Management Plan Boundary

- c = Environmental Conservation Overlay
- p = Environmental Protection Overlay
- ★ ★ ★ Public Recreation Trail
- ← - - - → Top of Bank

September 24, 2010

Map 1/4 Section 2137



2chx

IG2hx

# Airport Futures Proposed Zoning




Bureau of Planning & Sustainability - City of Portland, Oregon



Scale (Feet)



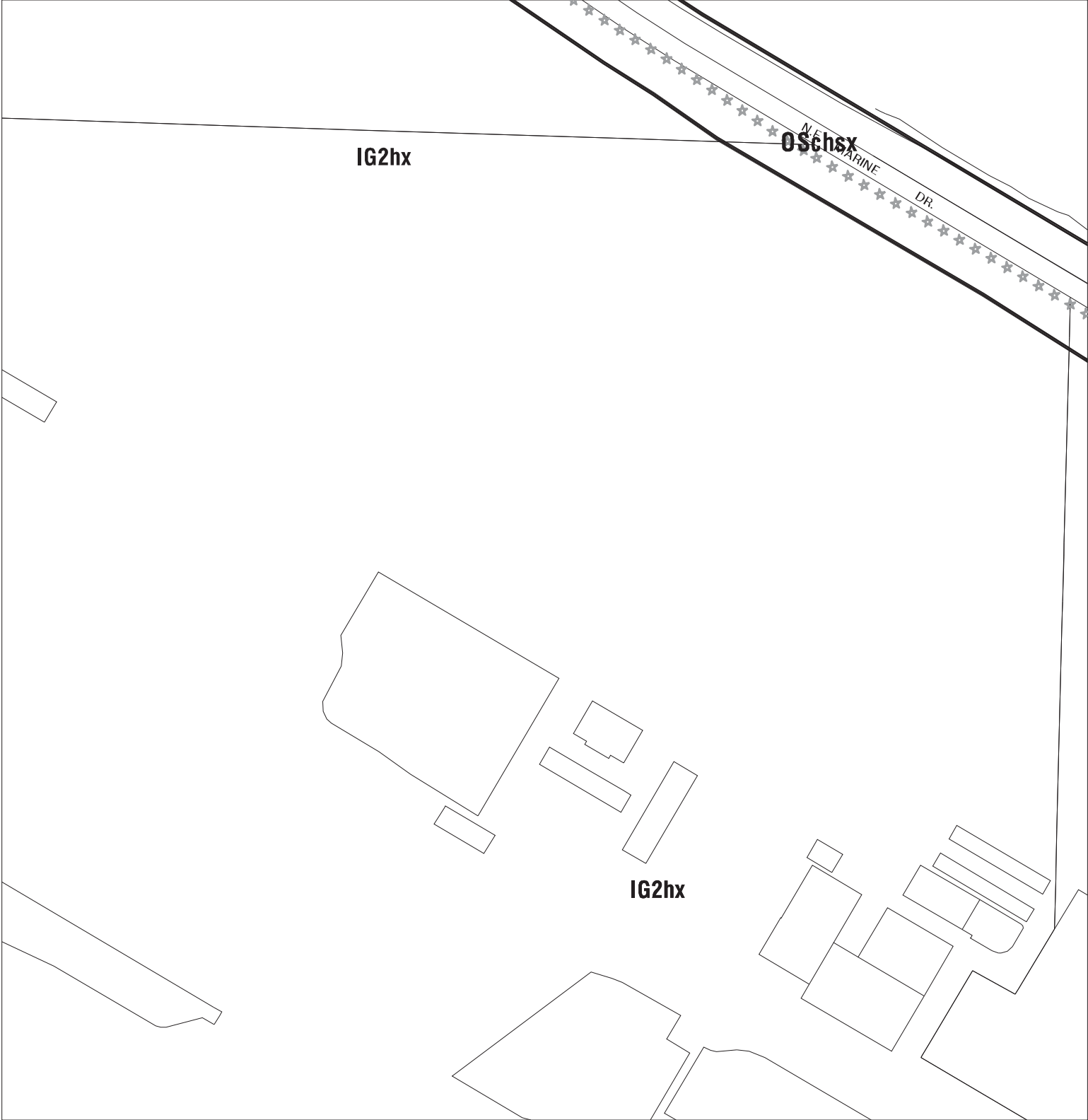
City Boundary

-  Zone Boundary
-  Plan District Boundary
-  Natural Resource Management Plan Boundary

- c = Environmental Conservation Overlay
- p = Environmental Protection Overlay
- ★ ★ ★ Public Recreation Trail
- ← --- → Top of Bank

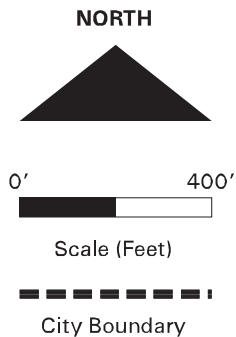
September 24, 2010

**Map 1/4 Section 2137**



## Existing Zoning

Bureau of Planning & Sustainability - City of Portland, Oregon

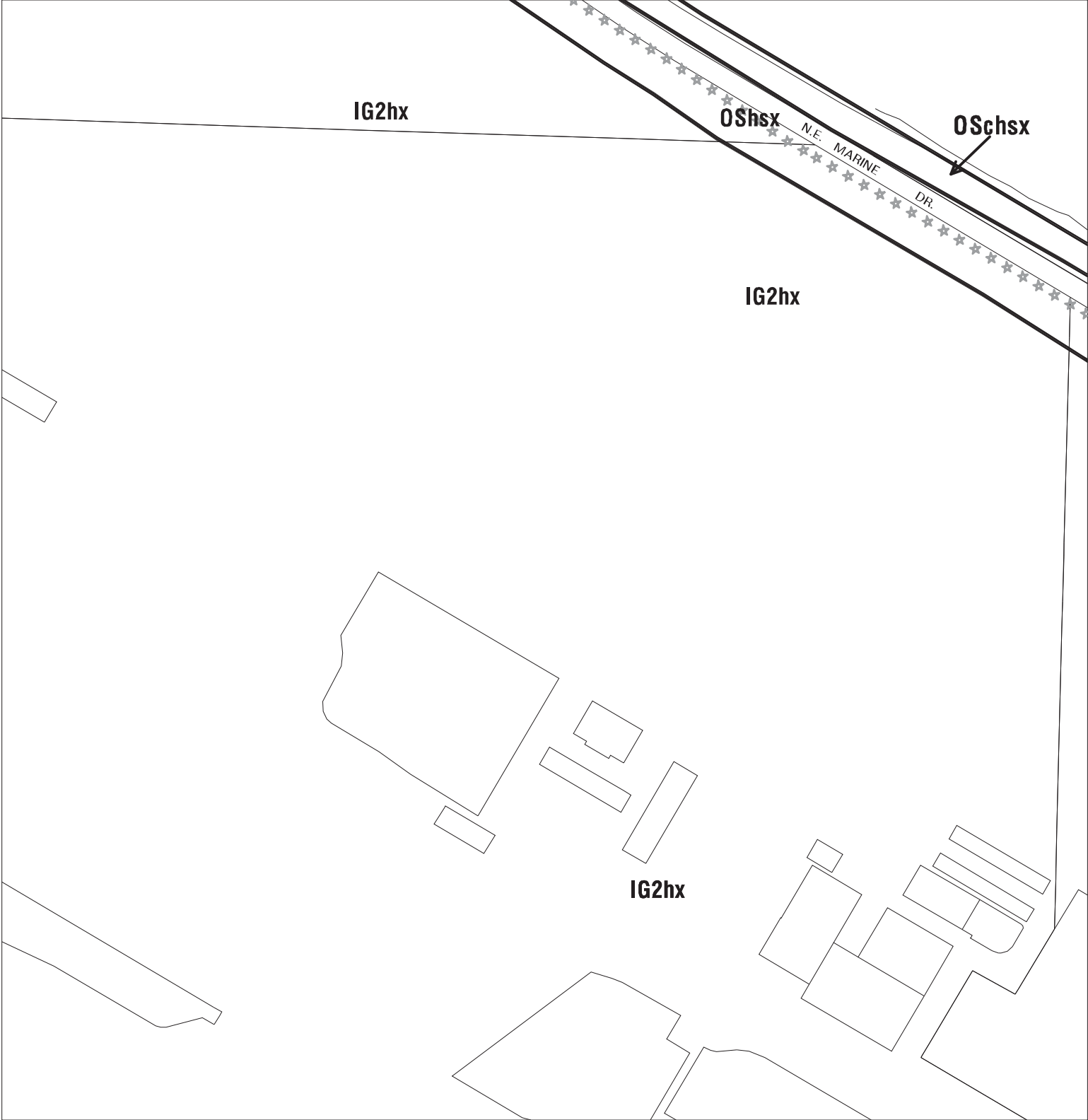


- Zone Boundary
- Plan District Boundary
- Natural Resource Management Plan Boundary

- c = Environmental Conservation Overlay
- p = Environmental Protection Overlay
- ★ ★ ★ Public Recreation Trail
- ← --- → Top of Bank

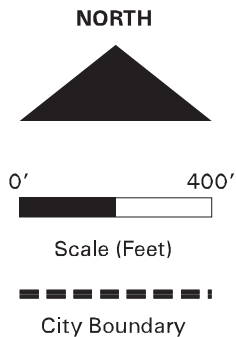
September 24, 2010




Map 1/4 Section 2138



# Airport Futures Recommended Zoning

Bureau of Planning & Sustainability - City of Portland, Oregon

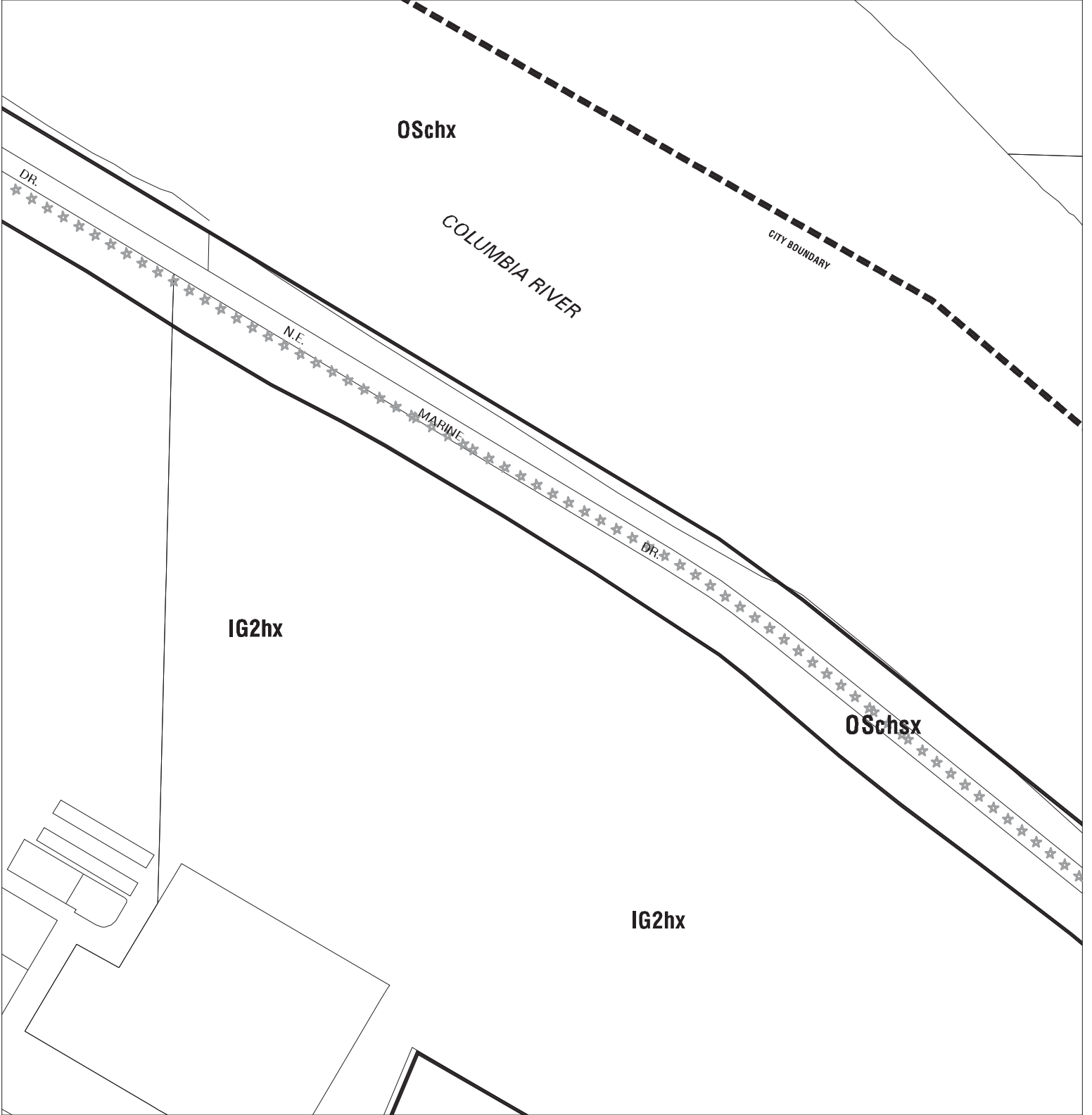


-  Zone Boundary
-  Plan District Boundary
-  Natural Resource Management Plan Boundary

- c = Environmental Conservation Overlay
- p = Environmental Protection Overlay
- ★ ★ ★ Public Recreation Trail
- ← --- → Top of Bank

February 22, 2011

Map 1/4 Section 2138



# Existing Zoning

Bureau of Planning & Sustainability - City of Portland, Oregon



Scale (Feet)



City Boundary

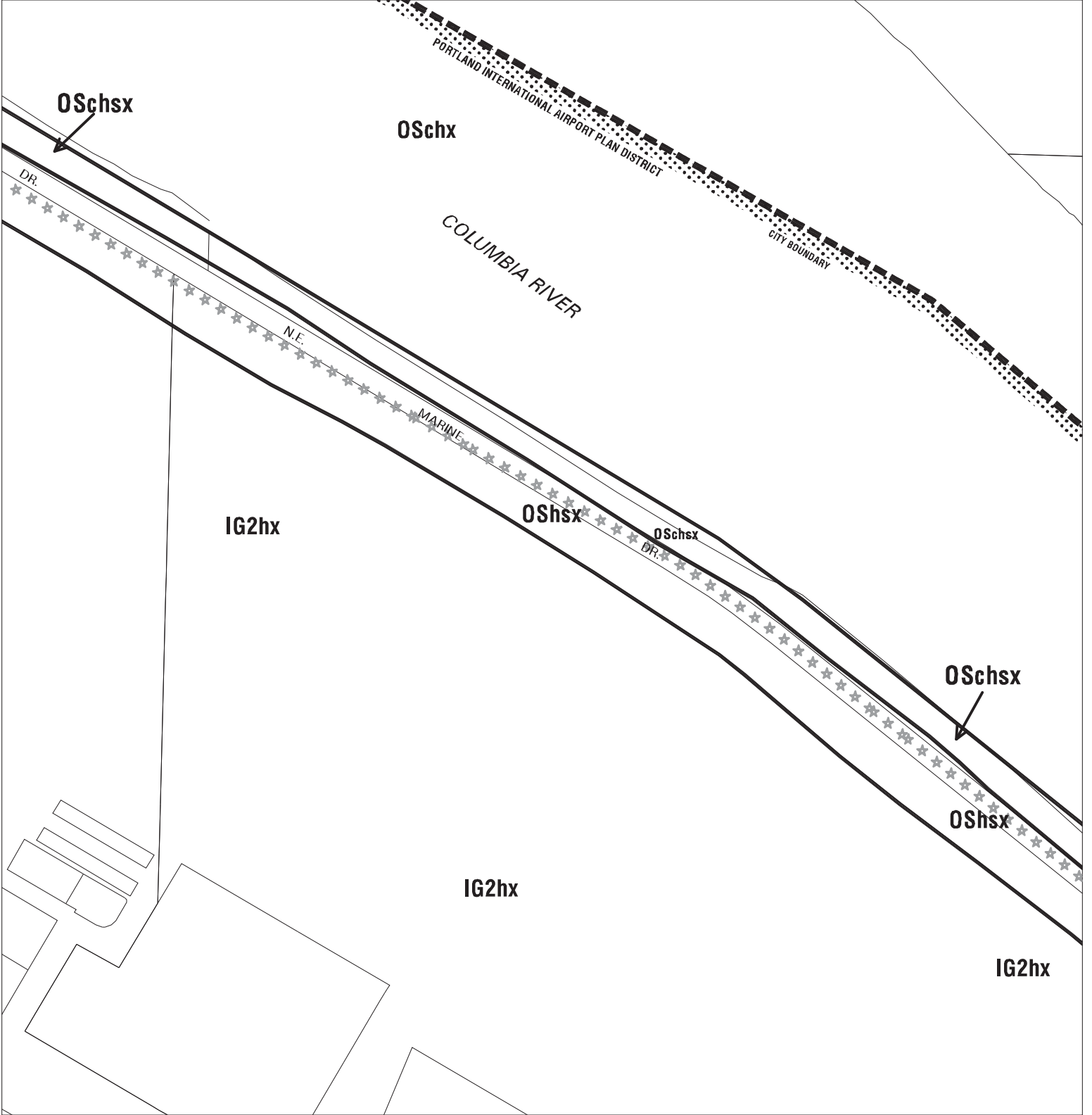
- Zone Boundary
- Plan District Boundary
- Natural Resource Management Plan Boundary

- c = Environmental Conservation Overlay
- p = Environmental Protection Overlay
- ★ ★ ★ Public Recreation Trail
- ← - - - → Top of Bank

September 24, 2010

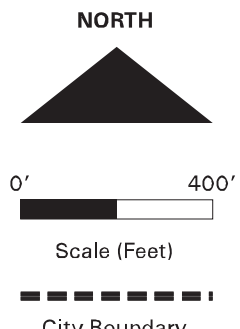
Map 1/4 Section 2139








# Airport Futures Recommended Zoning

Bureau of Planning & Sustainability - City of Portland, Oregon



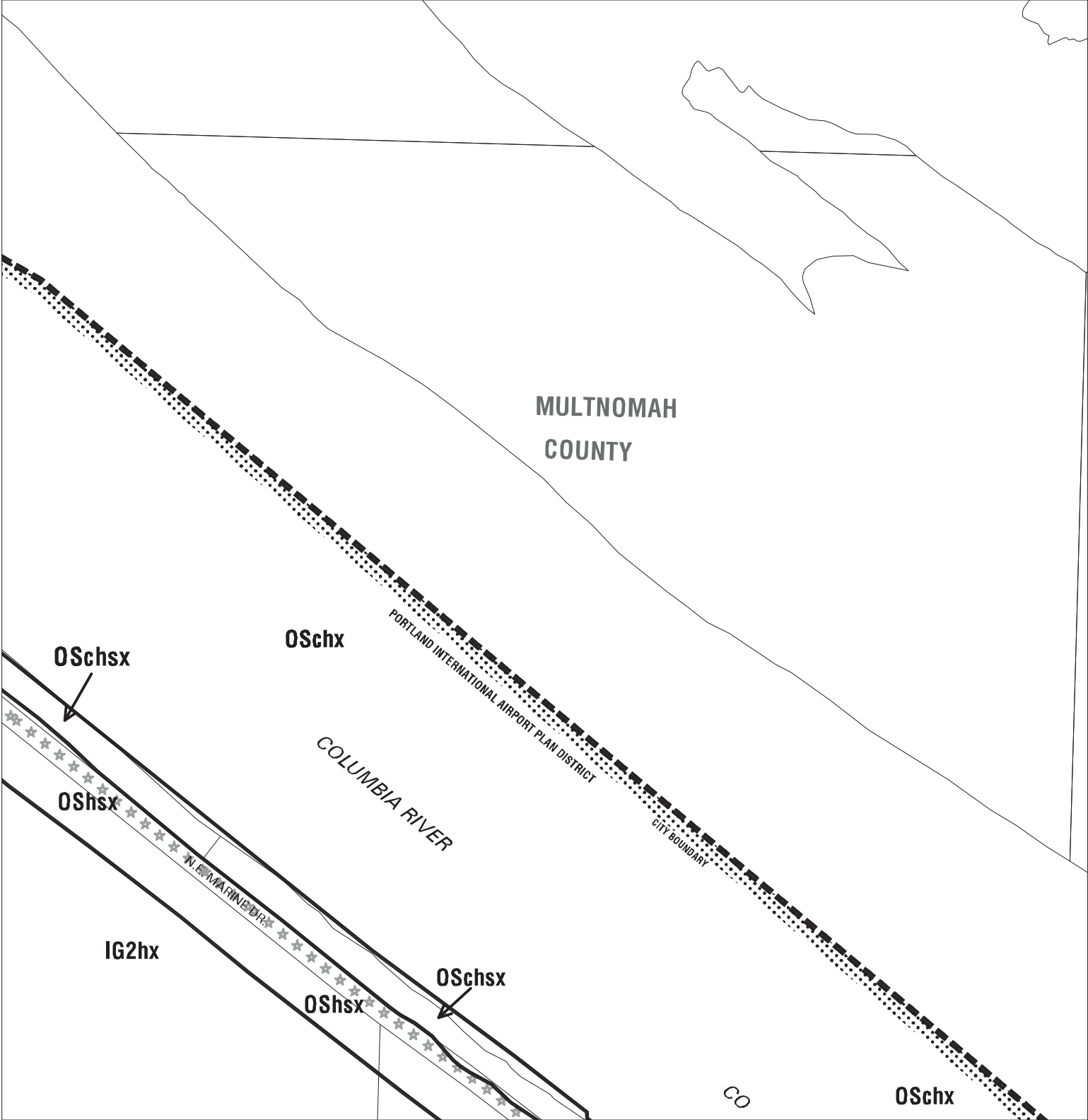
-  Zone Boundary
-  Plan District Boundary
-  Natural Resource Management Plan Boundary

- c = Environmental Conservation Overlay
- p = Environmental Protection Overlay
- ☆☆☆ Public Recreation Trail
- ←---→ Top of Bank

February 22, 2011

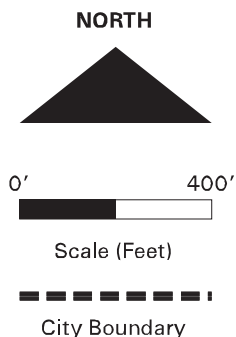
Map 1/4 Section 2139





# Airport Futures Recommended Zoning

Bureau of Planning & Sustainability - City of Portland, Oregon

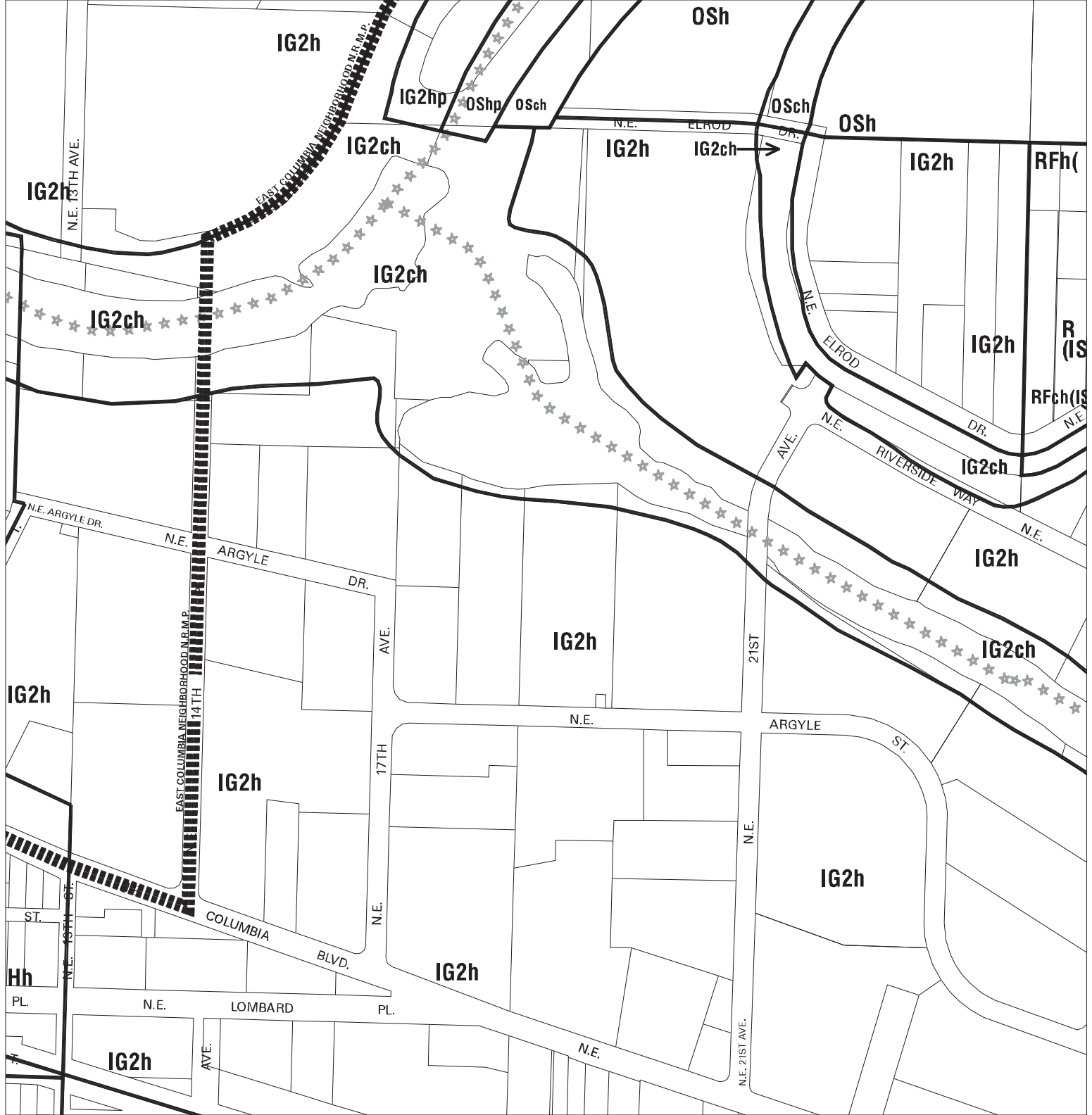


- Zone Boundary
- Plan District Boundary
- Natural Resource Management Plan Boundary

- c = Environmental Conservation Overlay
- p = Environmental Protection Overlay
- ★ ★ ★ Public Recreation Trail
- ← --- → Top of Bank

February 22, 2011

Map 1/4 Section 2140



## Existing Zoning




Bureau of Planning & Sustainability - City of Portland, Oregon



Scale (Feet)



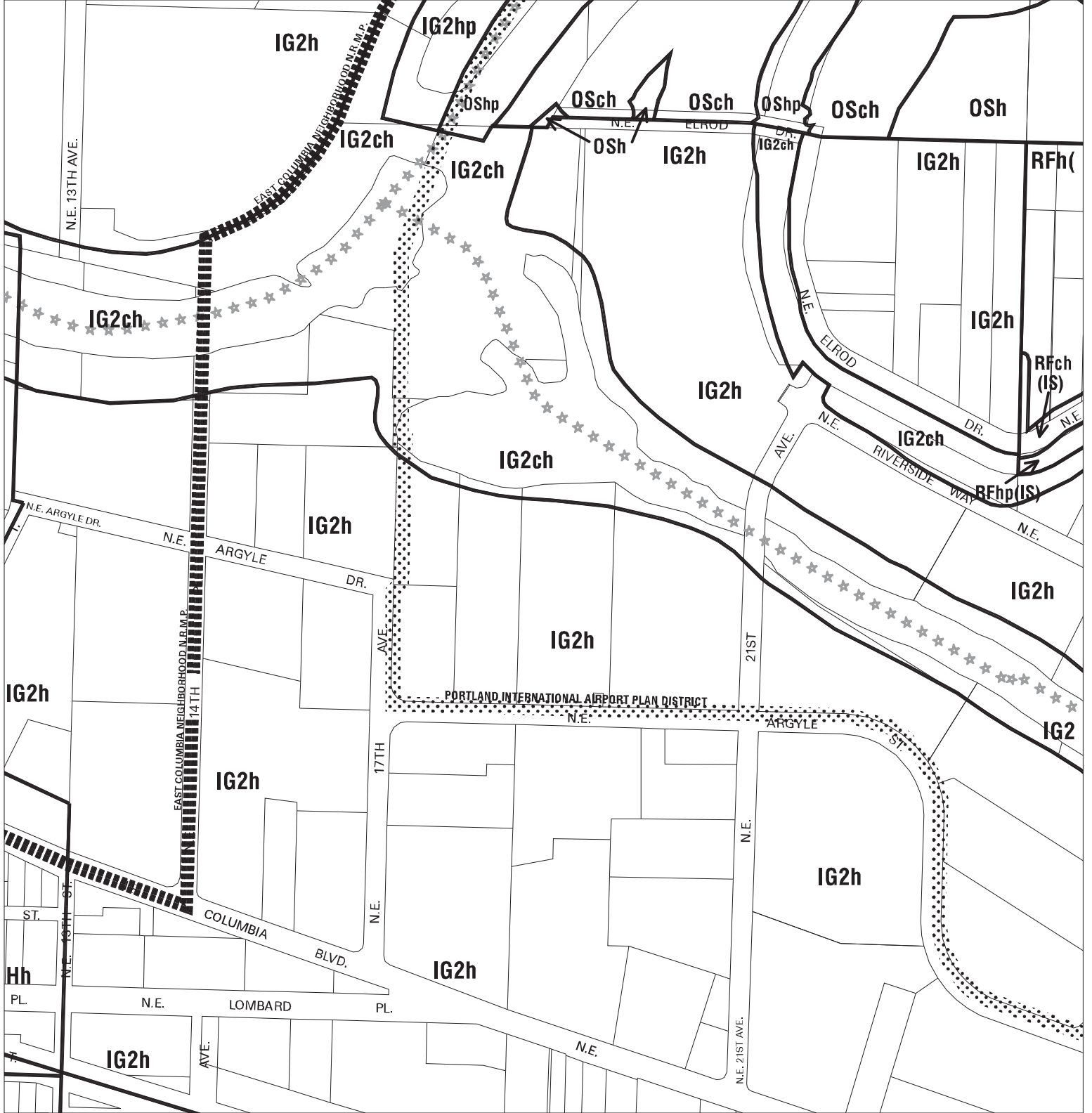
City Boundary

-  Zone Boundary
-  Plan District Boundary
-  Natural Resource Management Plan Boundary

- c = Environmental Conservation Overlay
- p = Environmental Protection Overlay
- ☆☆☆ Public Recreation Trail
- ←---→ Top of Bank




September 24, 2010

Map 1/4 Section 2232

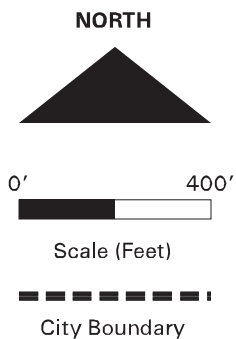


# Airport Futures Recommended Zoning

Bureau of Planning & Sustainability - City of Portland, Oregon

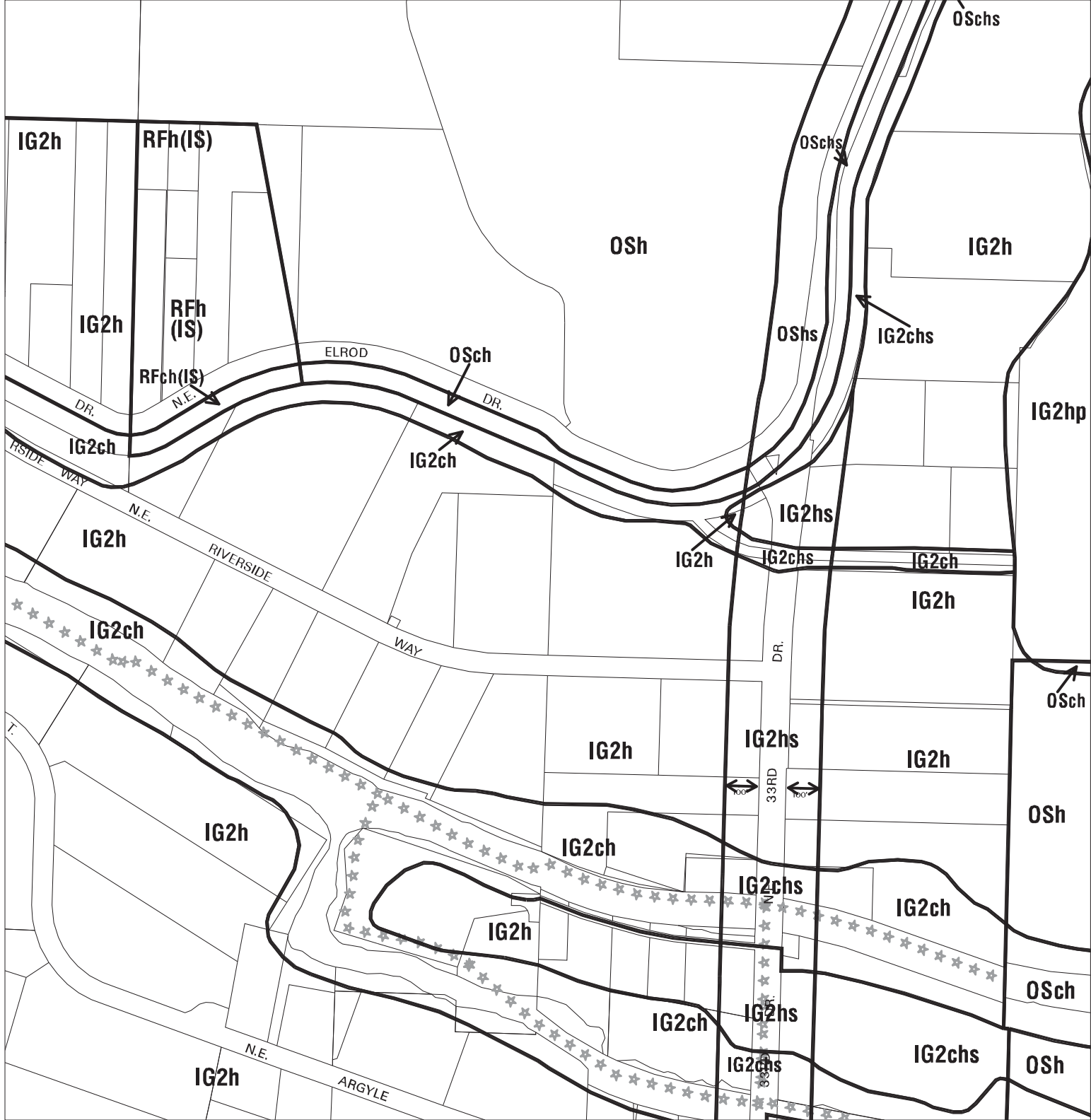
-  Zone Boundary
-  Plan District Boundary
-  Natural Resource Management Plan Boundary

- c = Environmental Conservation Overlay
- p = Environmental Protection Overlay
- ☆☆☆ Public Recreation Trail
- Top of Bank



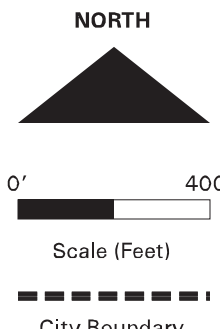
February 22, 2011




Map 1/4 Section 2232



# Existing Zoning

Bureau of Planning & Sustainability - City of Portland, Oregon



-  Zone Boundary
-  Plan District Boundary
-  Natural Resource Management Plan Boundary

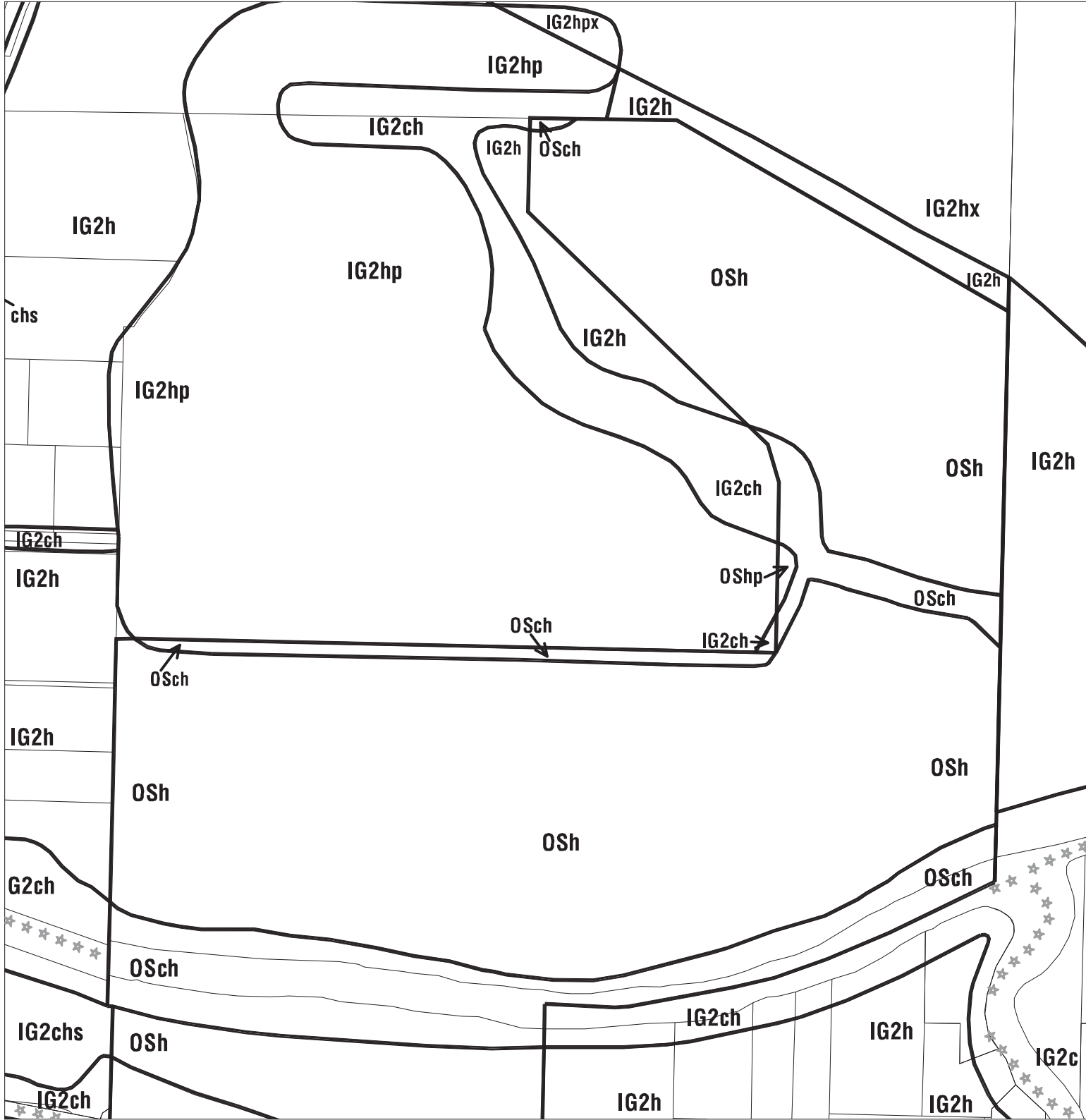
- c = Environmental Conservation Overlay
- p = Environmental Protection Overlay
- \*\*\* Public Recreation Trail
- ←---→ Top of Bank

September 24, 2010

Map 1/4 Section 2233

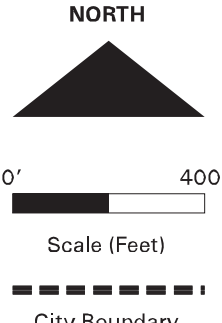






# Existing Zoning

Bureau of Planning & Sustainability - City of Portland, Oregon



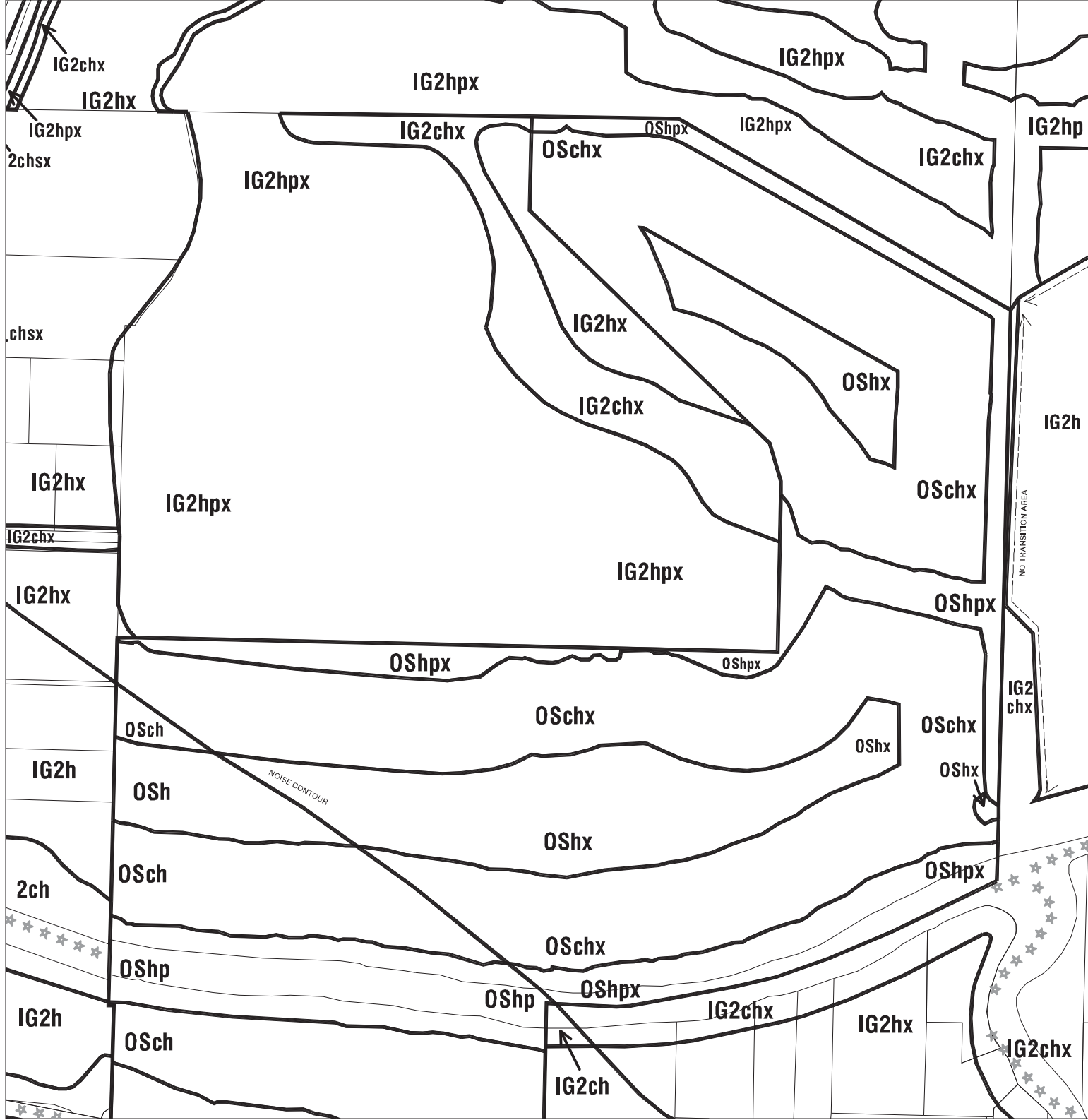
- Zone Boundary
- Plan District Boundary
- Natural Resource Management Plan Boundary

- c = Environmental Conservation Overlay
- p = Environmental Protection Overlay
- \*\*\* Public Recreation Trail
- ←---→ Top of Bank

September 24, 2010

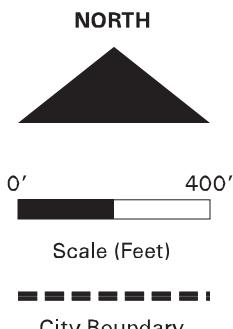
Map 1/4 Section 2234





# Airport Futures Recommended Zoning

Bureau of Planning & Sustainability - City of Portland, Oregon

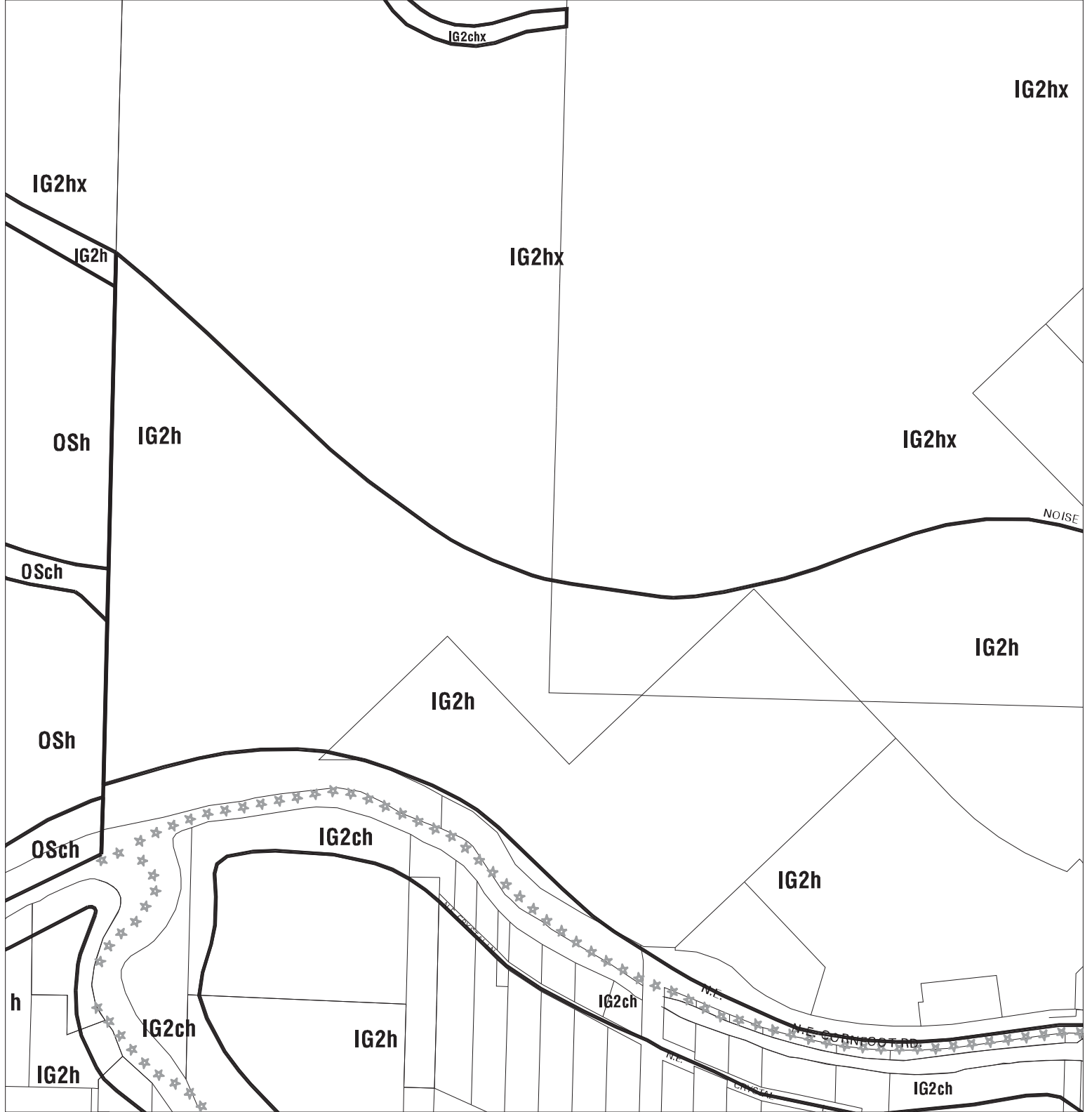


- Zone Boundary
- Plan District Boundary
- ||||| Natural Resource Management Plan Boundary

- c = Environmental Conservation Overlay
- p = Environmental Protection Overlay
- ☆☆☆ Public Recreation Trail
- ←---→ Top of Bank

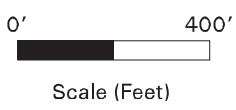
February 22, 2011




Map 1/4 Section 2234



## Existing Zoning

Bureau of Planning & Sustainability - City of Portland, Oregon



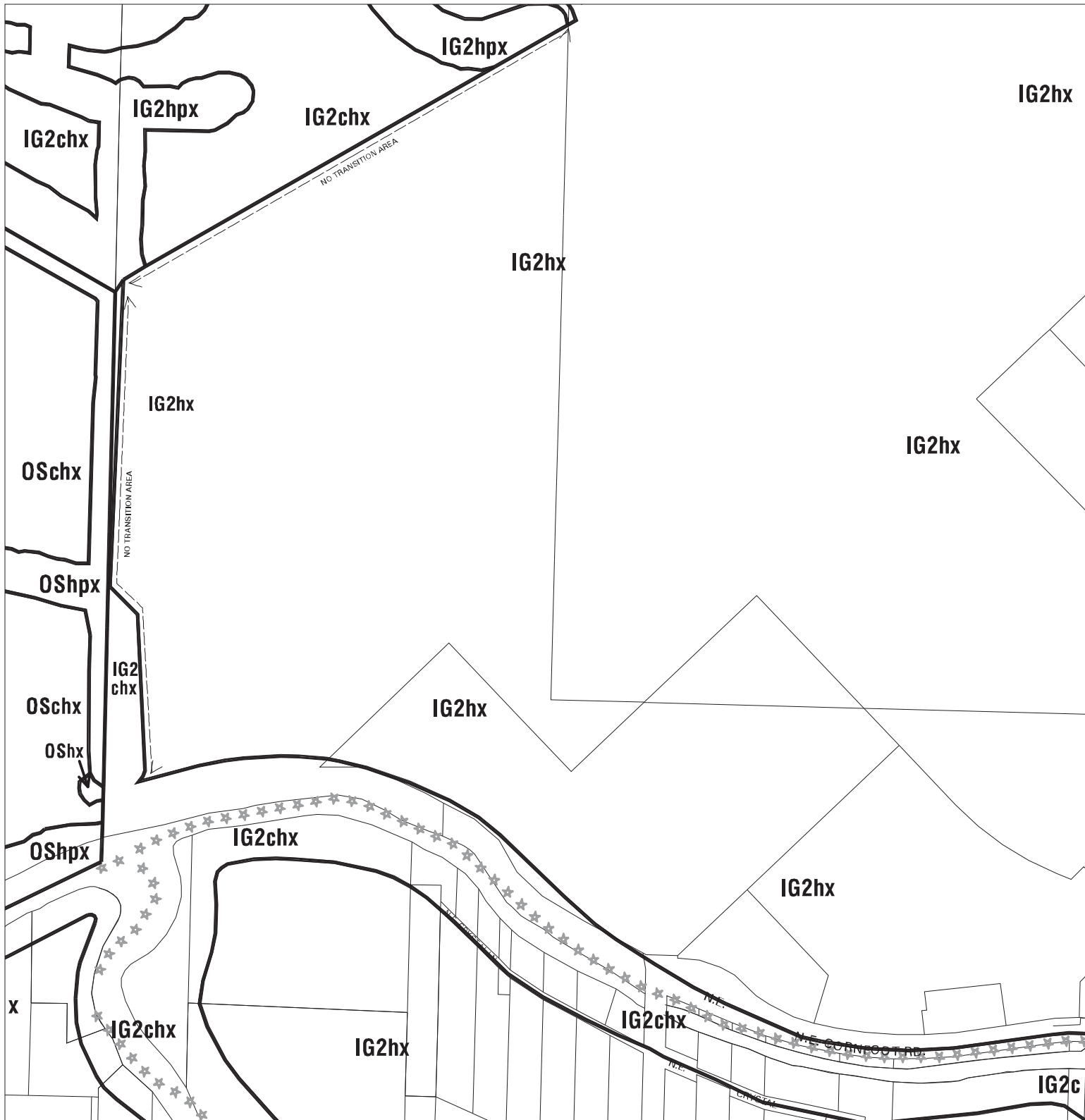
-  Zone Boundary
-  Plan District Boundary
-  Natural Resource Management Plan Boundary

- c = Environmental Conservation Overlay
- p = Environmental Protection Overlay
- ☆☆☆ Public Recreation Trail
- ←---→ Top of Bank

 City Boundary








September 24, 2010

Map 1/4 Section 2235



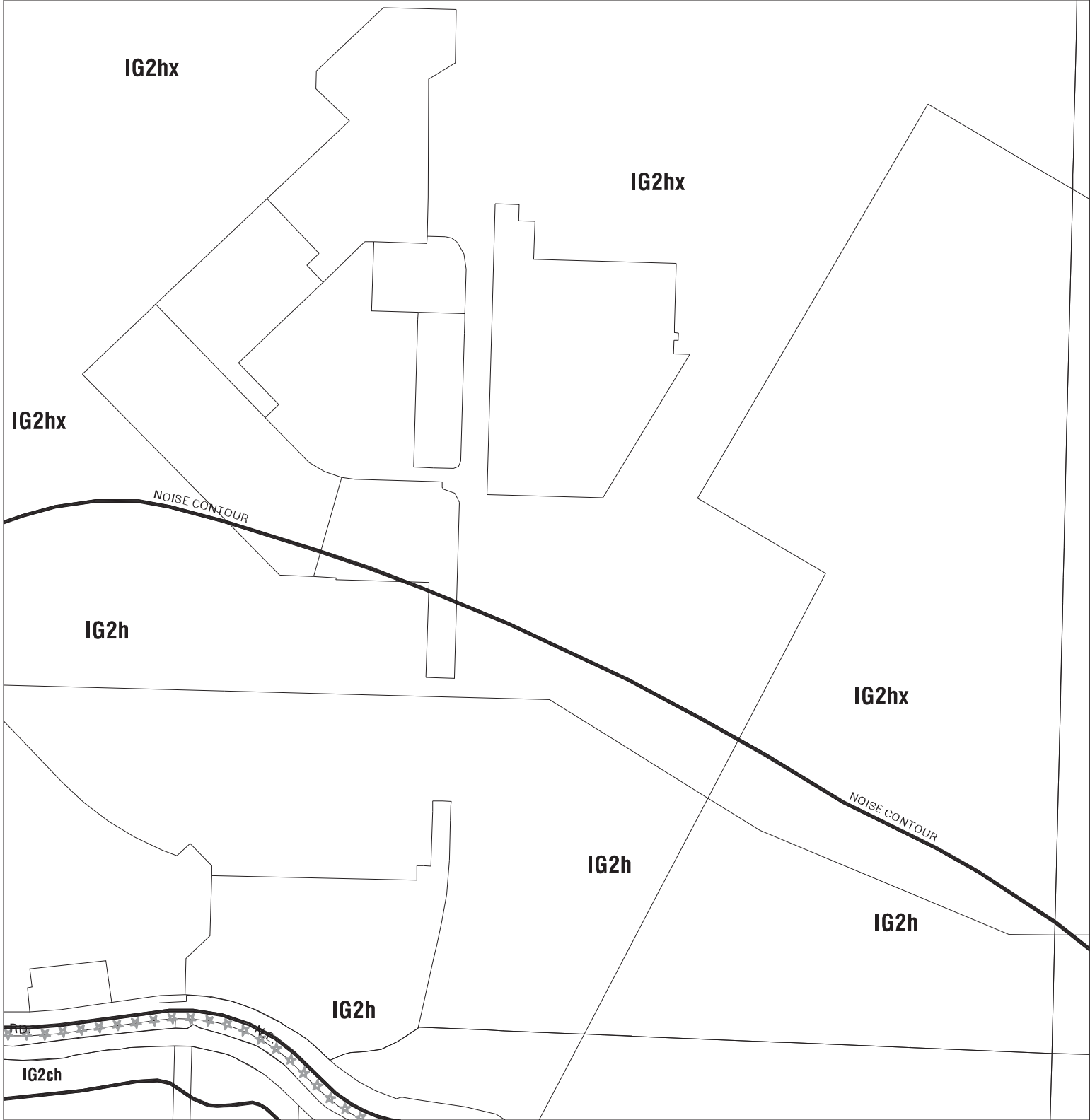
# Airport Futures Recommended Zoning

Bureau of Planning & Sustainability - City of Portland, Oregon

-  Zone Boundary
-  Plan District Boundary
-  Natural Resource Management Plan Boundary
-  Public Recreation Trail
-  Top of Bank
-  c = Environmental Conservation Overlay
-  p = Environmental Protection Overlay

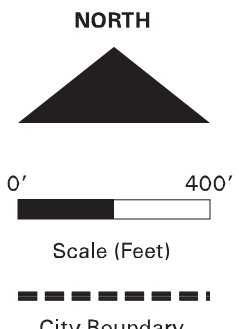
February 22, 2011




Map 1/4 Section 2235



## Existing Zoning

Bureau of Planning & Sustainability - City of Portland, Oregon

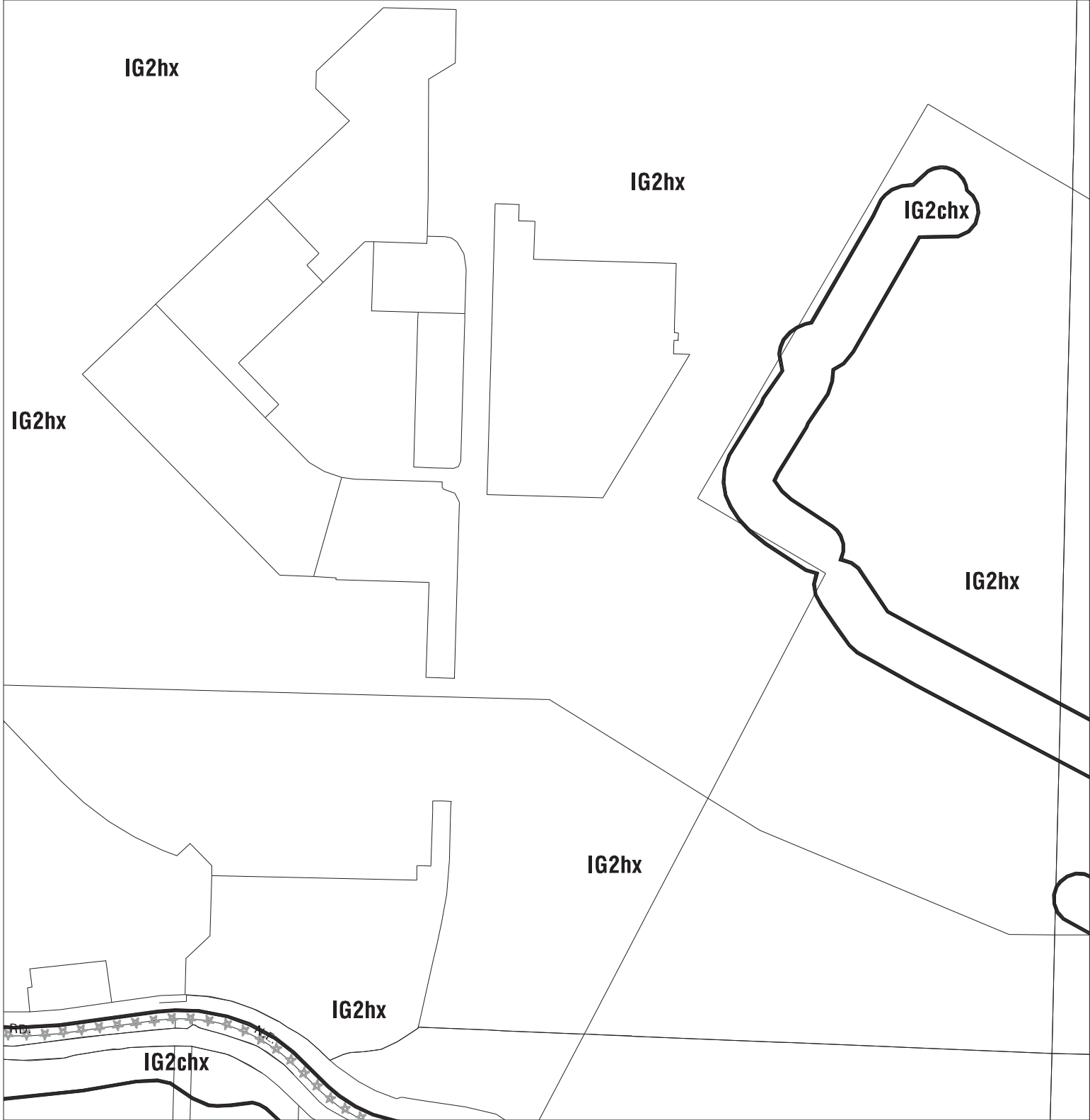


-  Zone Boundary
-  Plan District Boundary
-  Natural Resource Management Plan Boundary

- c = Environmental Conservation Overlay
- p = Environmental Protection Overlay
- ★ ★ ★ Public Recreation Trail
- ← - - - → Top of Bank

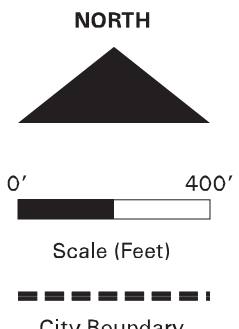
September 24, 2010




Map 1/4 Section 2236



# Airport Futures Recommended Zoning

Bureau of Planning & Sustainability - City of Portland, Oregon



-  Zone Boundary
-  Plan District Boundary
-  Natural Resource Management Plan Boundary

- c = Environmental Conservation Overlay
- p = Environmental Protection Overlay
- ★ ★ ★ Public Recreation Trail
- ← - - - → Top of Bank

February 22, 2011

Map 1/4 Section 2236



IG2hx

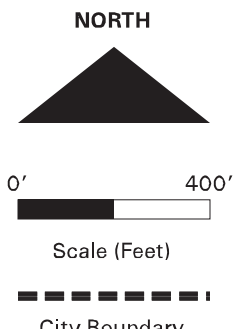
TOUR




h

IG2hx

**Existing Zoning**

Bureau of Planning & Sustainability - City of Portland, Oregon

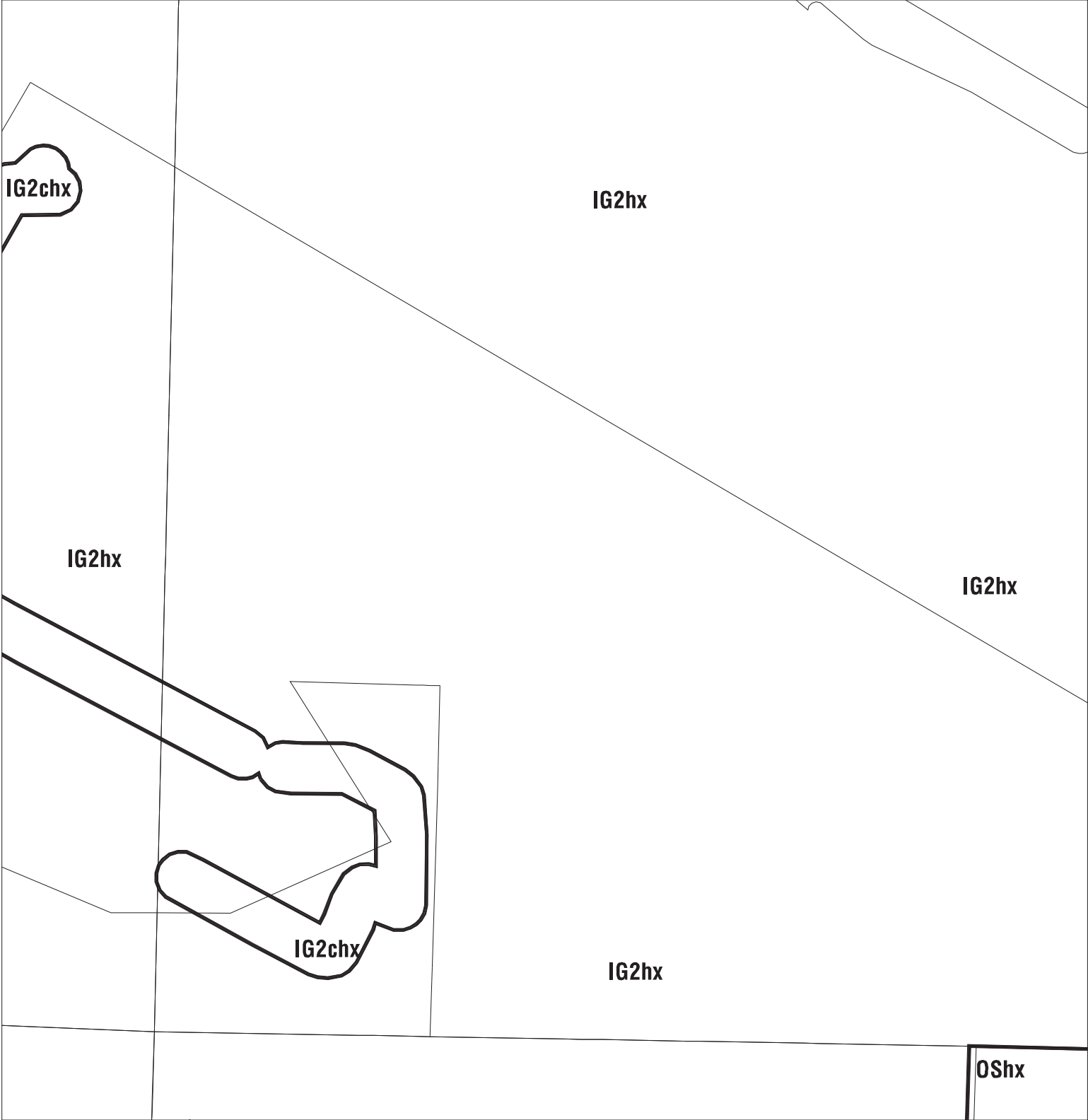


-  Zone Boundary
-  Plan District Boundary
-  Natural Resource Management Plan Boundary

- c = Environmental Conservation Overlay
- p = Environmental Protection Overlay
- \*\*\* Public Recreation Trail
- > Top of Bank

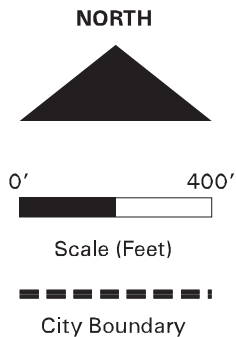
September 24, 2010




**Map 1/4 Section 2237**



# Airport Futures Recommended Zoning

Bureau of Planning & Sustainability - City of Portland, Oregon

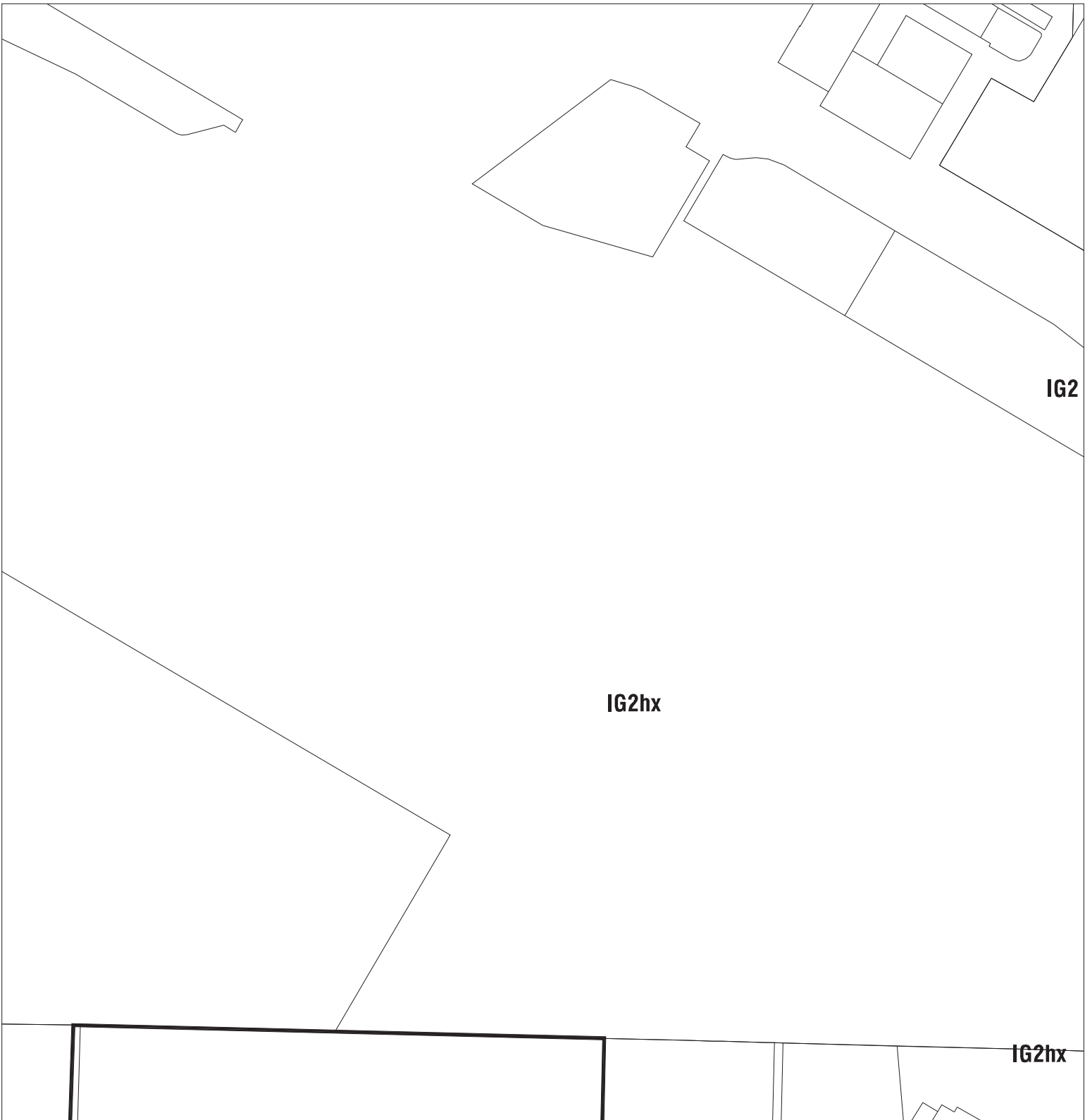


-  Zone Boundary
-  Plan District Boundary
-  Natural Resource Management Plan Boundary

- c = Environmental Conservation Overlay
- p = Environmental Protection Overlay
- ★ ★ ★ Public Recreation Trail
- ← --- → Top of Bank

February 22, 2011

Map 1/4 Section 2237



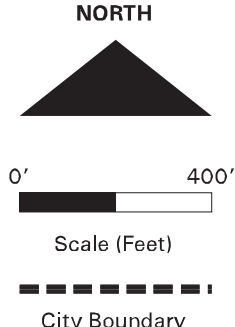
**IG2**




**IG2hx**

**IG2hx**

**Existing Zoning**

Bureau of Planning & Sustainability - City of Portland, Oregon



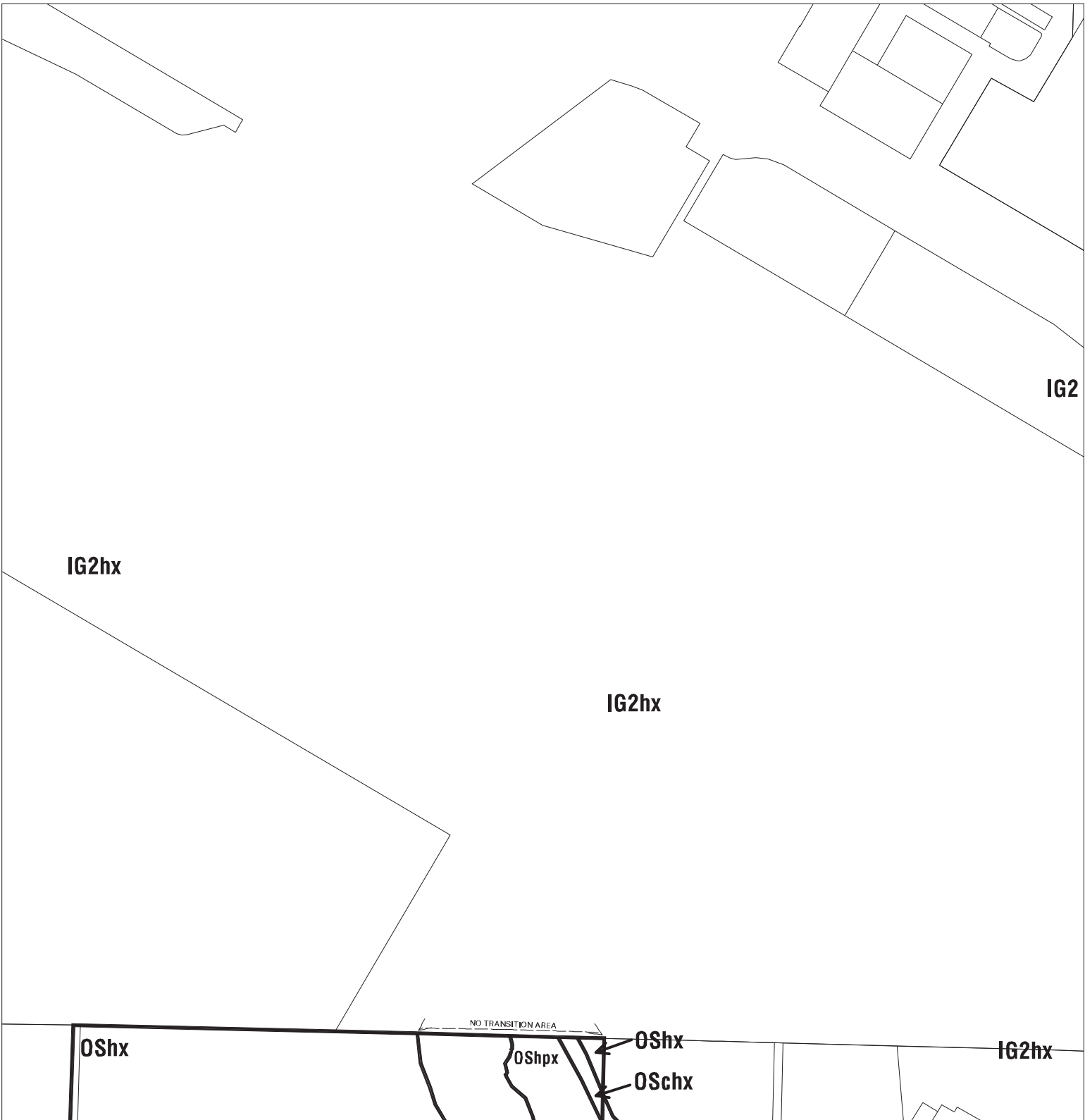
-  Zone Boundary
-  Plan District Boundary
-  Natural Resource Management Plan Boundary

- c = Environmental Conservation Overlay
- p = Environmental Protection Overlay
- ★ ★ ★ Public Recreation Trail
- ← --- → Top of Bank

September 24, 2010

**Map 1/4 Section 2238**





# Airport Futures Recommended Zoning

Bureau of Planning & Sustainability - City of Portland, Oregon

- Zone Boundary
- Plan District Boundary
- Natural Resource Management Plan Boundary
- City Boundary
- c = Environmental Conservation Overlay
- p = Environmental Protection Overlay
- ★ ★ ★ Public Recreation Trail
- ← --- → Top of Bank

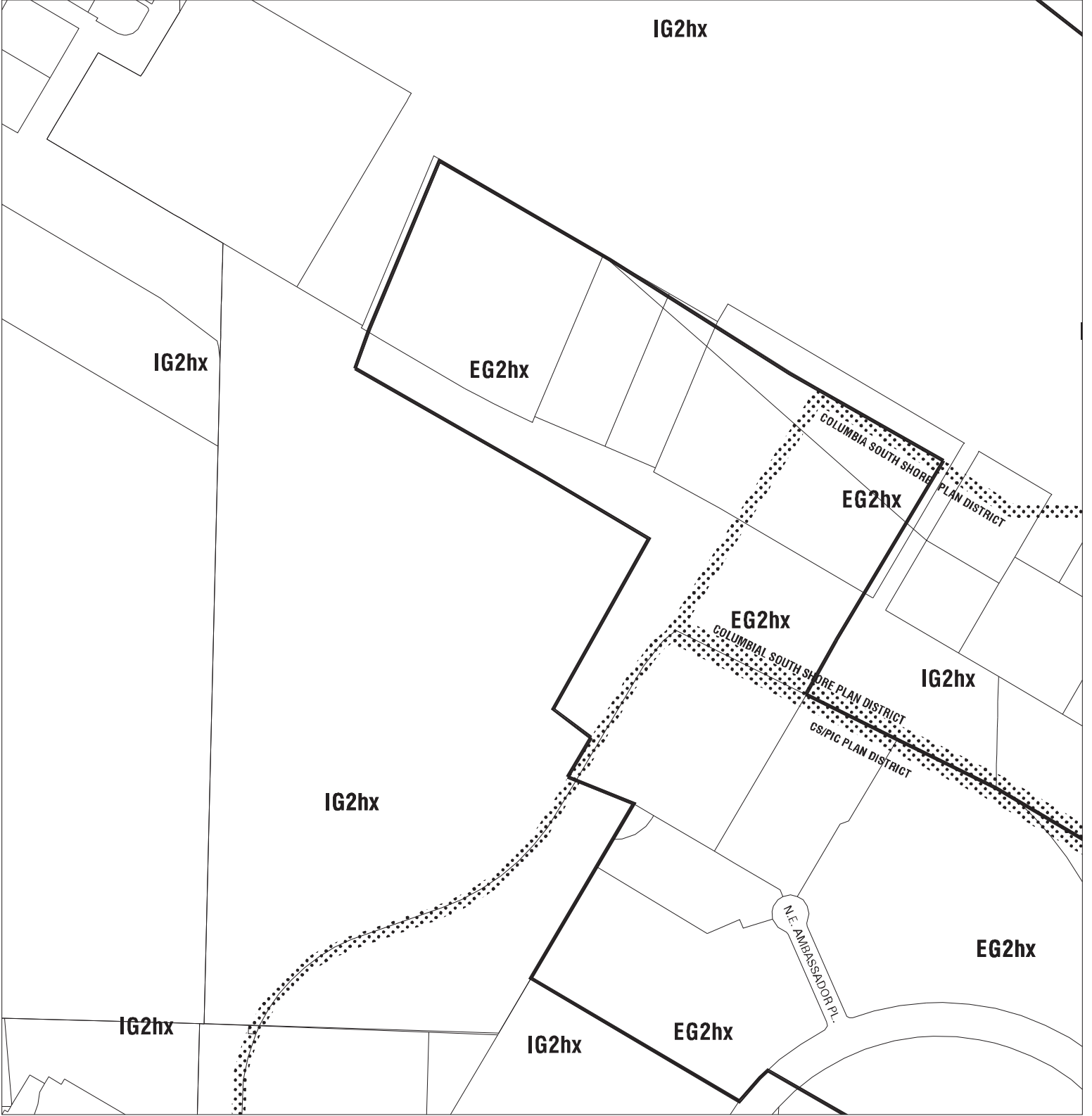
**NORTH**

0' 400'

Scale (Feet)








February 22, 2011

**Map 1/4 Section 2238**



## Existing Zoning

Bureau of Planning & Sustainability - City of Portland, Oregon

-  Zone Boundary
-  Plan District Boundary
-  Natural Resource Management Plan Boundary
-  c = Environmental Conservation Overlay
-  p = Environmental Protection Overlay
-  ★★★ Public Recreation Trail
-  ←---→ Top of Bank

NORTH



0' 400'

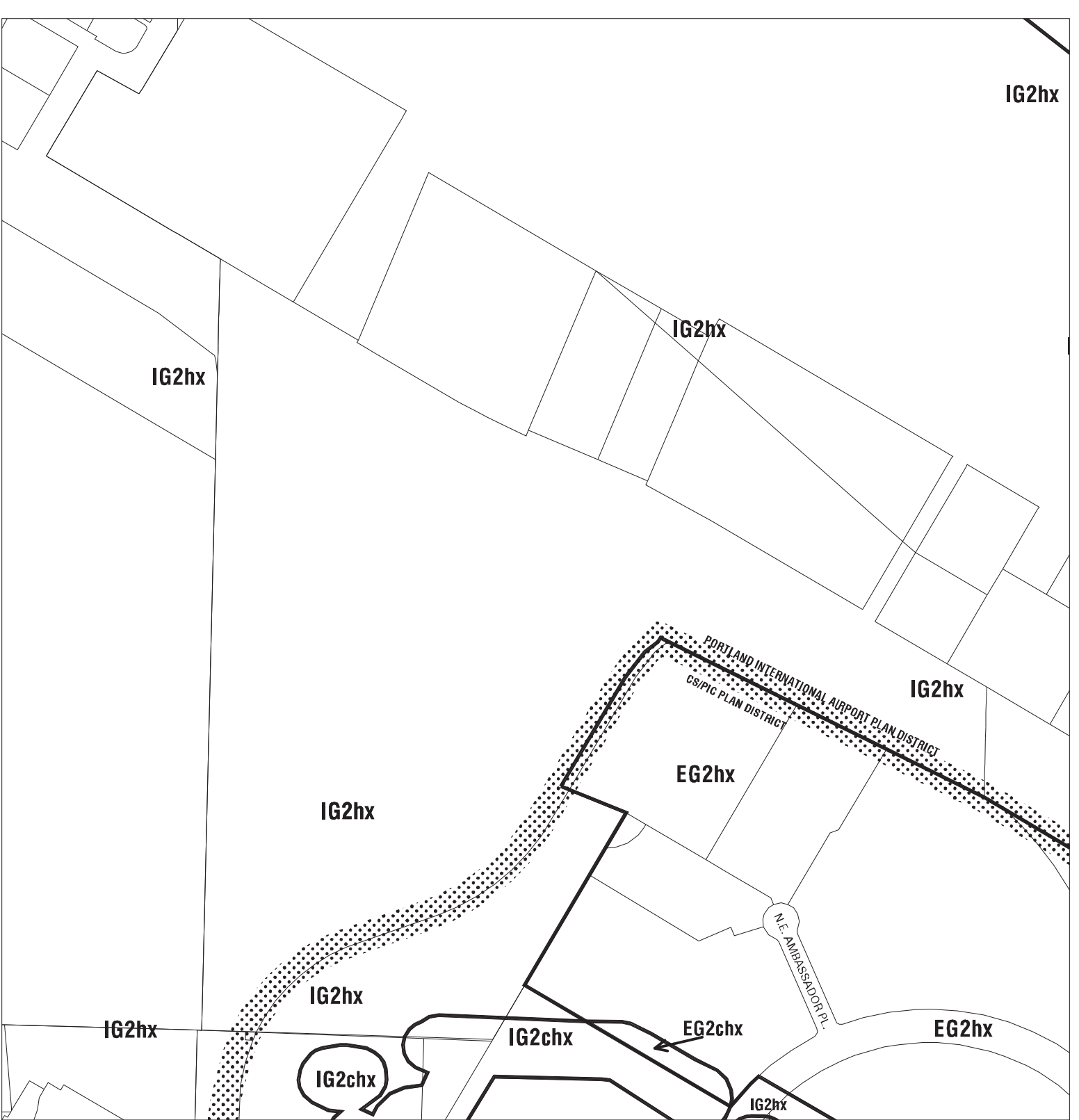
Scale (Feet)



City Boundary




September 24, 2010

Map 1/4 Section 2239



# Airport Futures Recommended Zoning

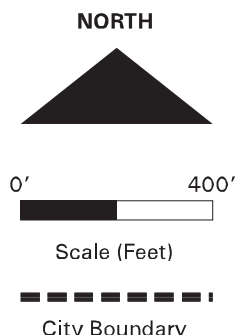
Bureau of Planning & Sustainability - City of Portland, Oregon

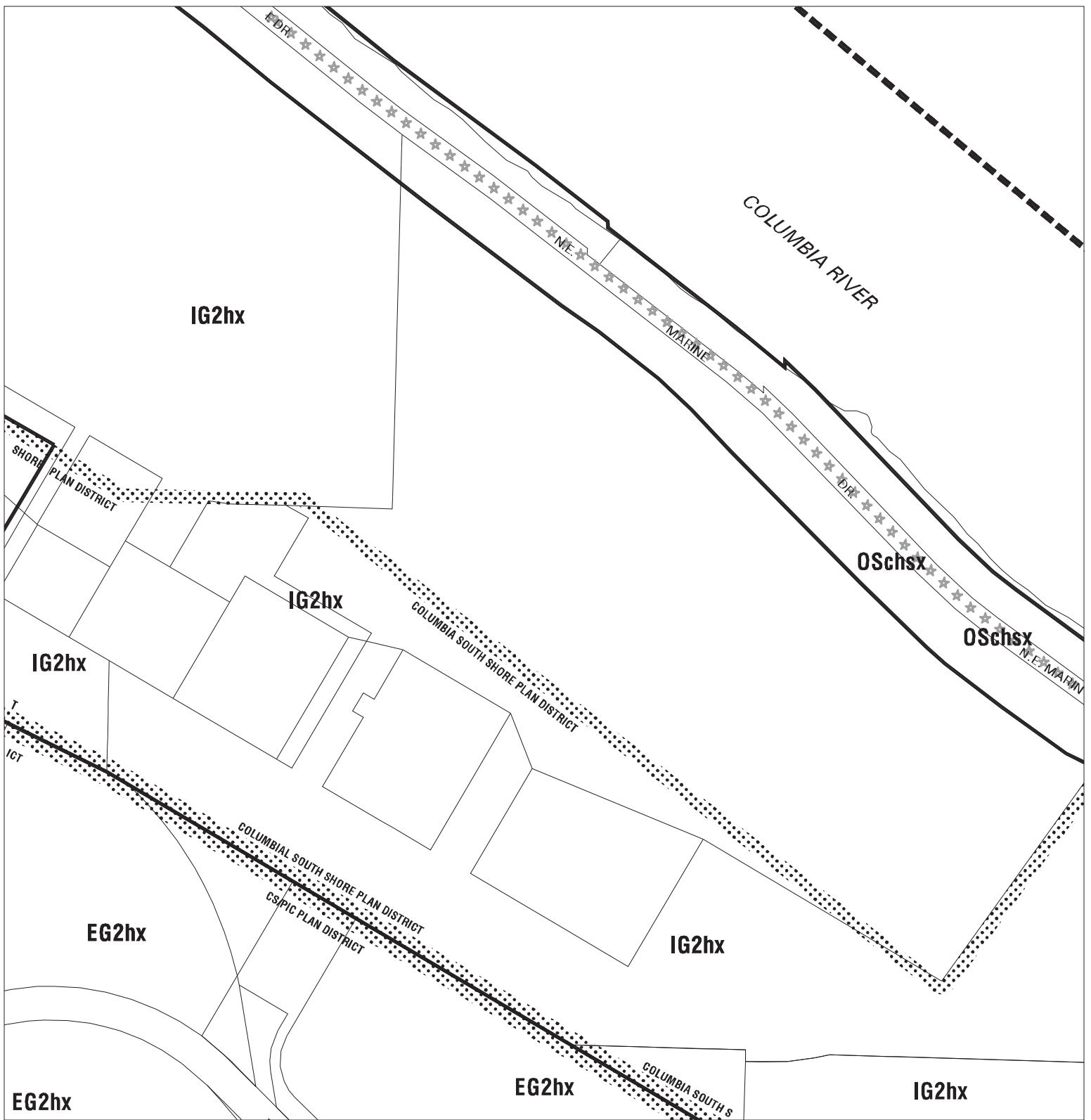
-  Zone Boundary
-  Plan District Boundary
-  Natural Resource Management Plan Boundary

- c = Environmental Conservation Overlay
- p = Environmental Protection Overlay
- ★ ★ ★ Public Recreation Trail
- ← - - - → Top of Bank

February 22, 2011








Map 1/4 Section 2239

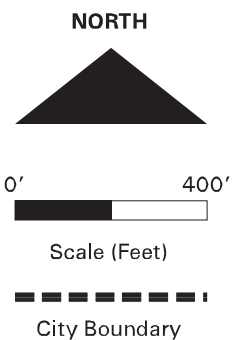




## Existing Zoning

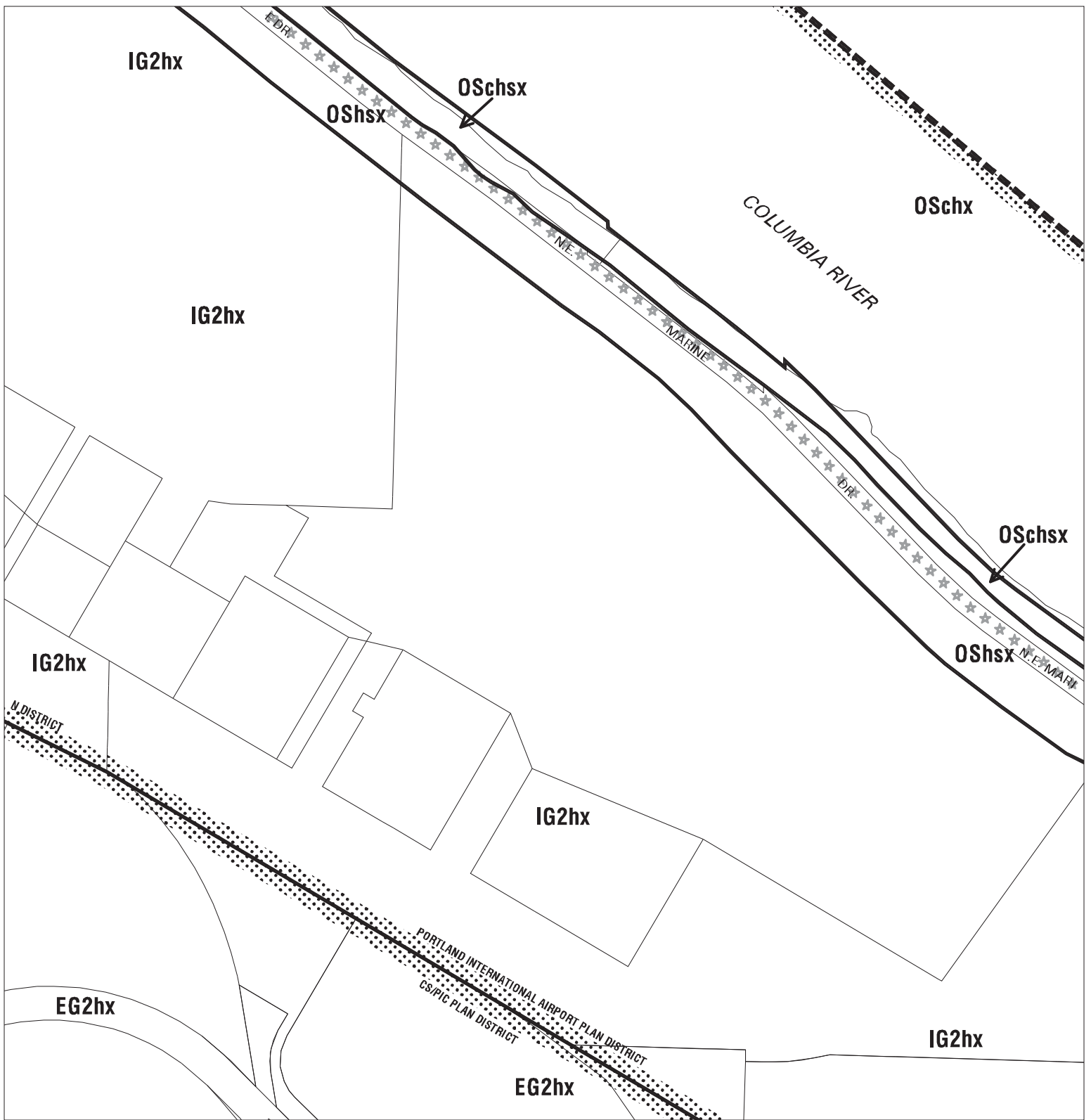
Bureau of Planning & Sustainability - City of Portland, Oregon

-  Zone Boundary
-  Plan District Boundary
-  Natural Resource Management Plan Boundary
-  Public Recreation Trail
-  Top of Bank
-  c = Environmental Conservation Overlay
-  p = Environmental Protection Overlay



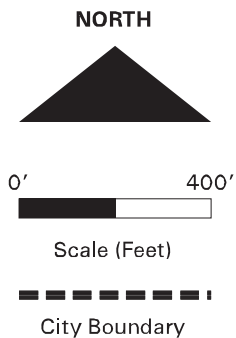
September 24, 2010




Map 1/4 Section 2240



# Airport Futures Recommended Zoning

Bureau of Planning & Sustainability - City of Portland, Oregon

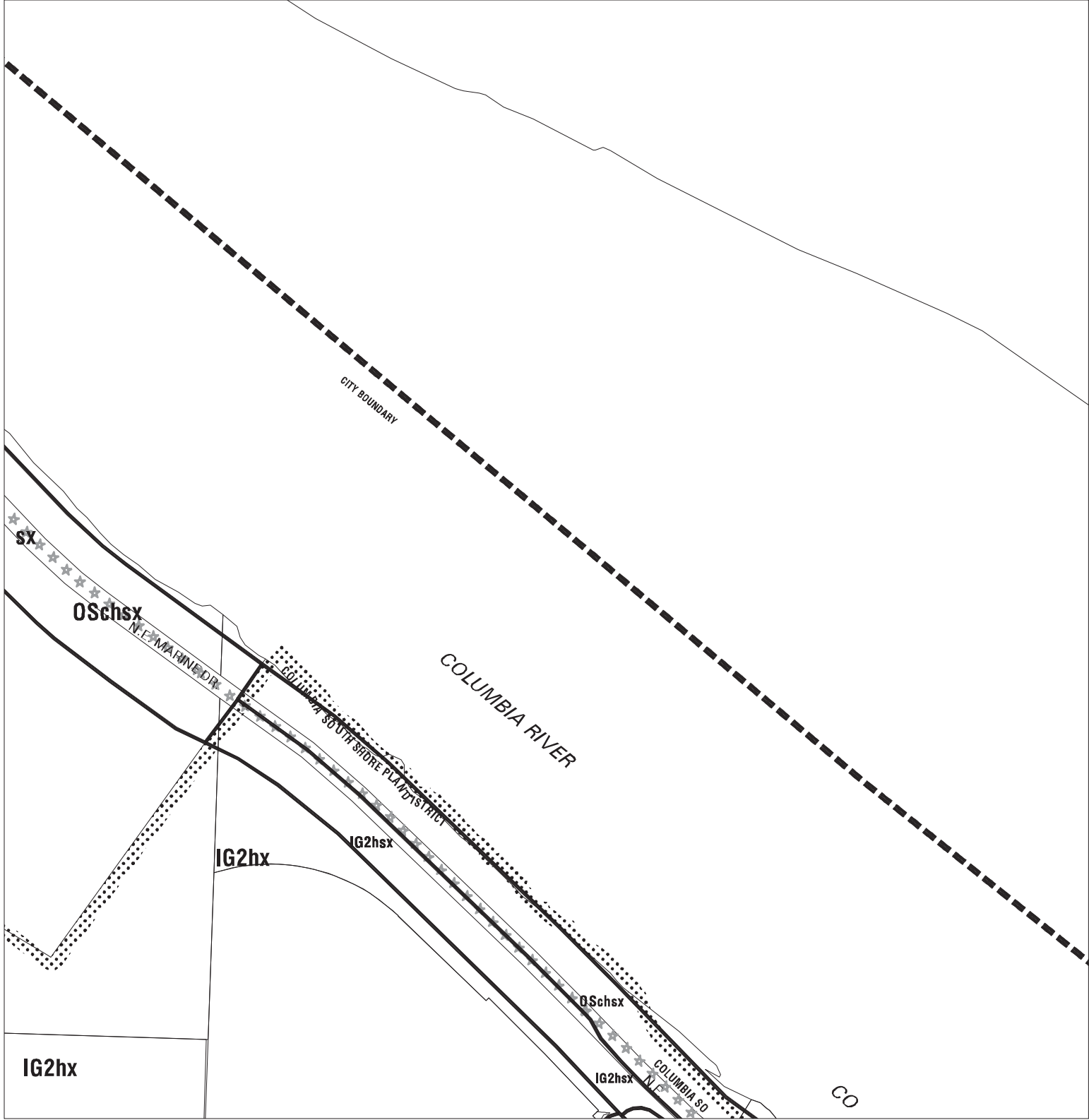


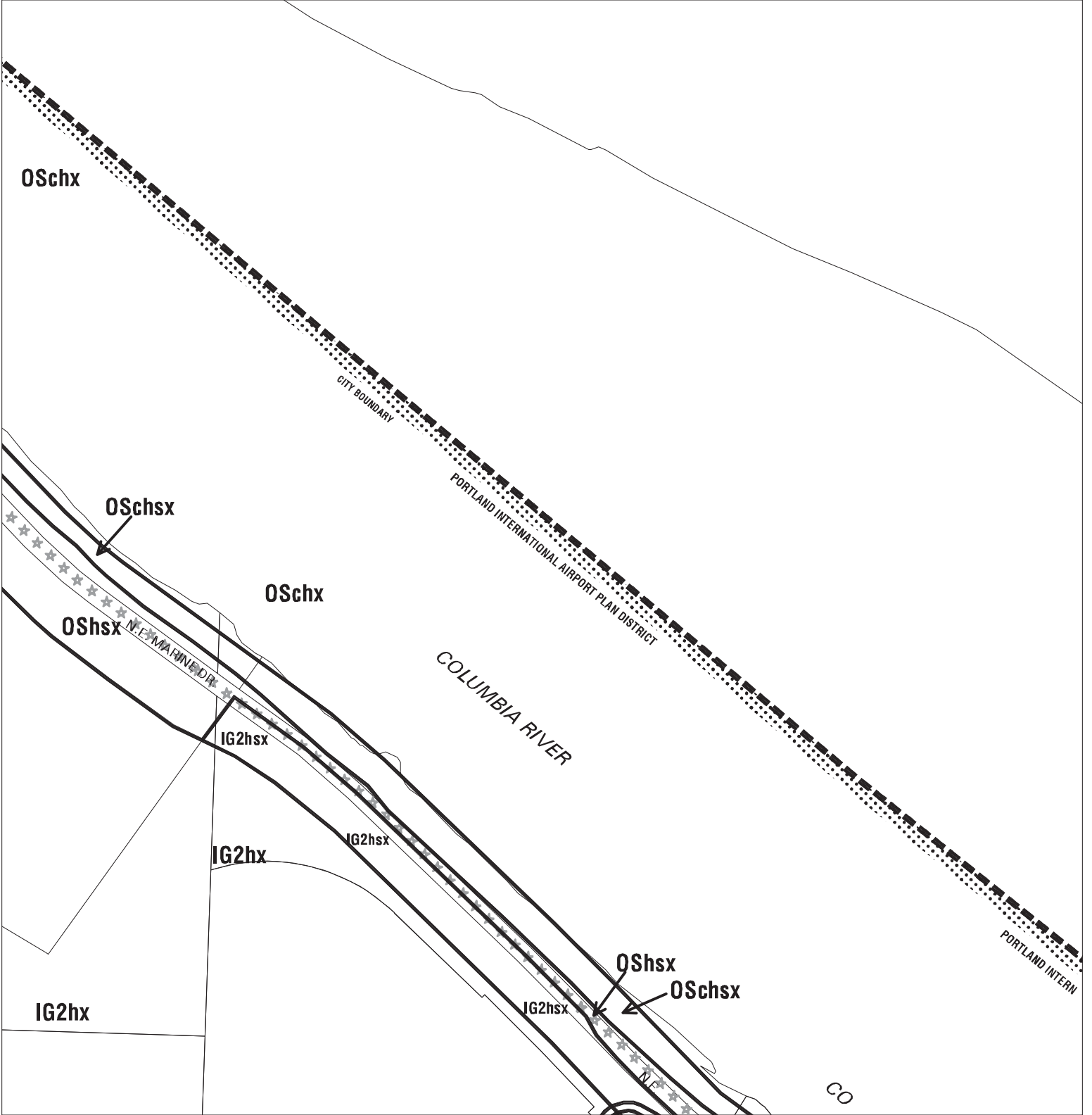
-  Zone Boundary
-  Plan District Boundary
-  Natural Resource Management Plan Boundary

- c = Environmental Conservation Overlay
- p = Environmental Protection Overlay
- ☆☆☆ Public Recreation Trail
- ←---→ Top of Bank

February 22, 2011

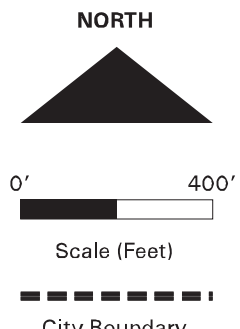
Map 1/4 Section 2240








# Airport Futures Recommended Zoning

Bureau of Planning & Sustainability - City of Portland, Oregon

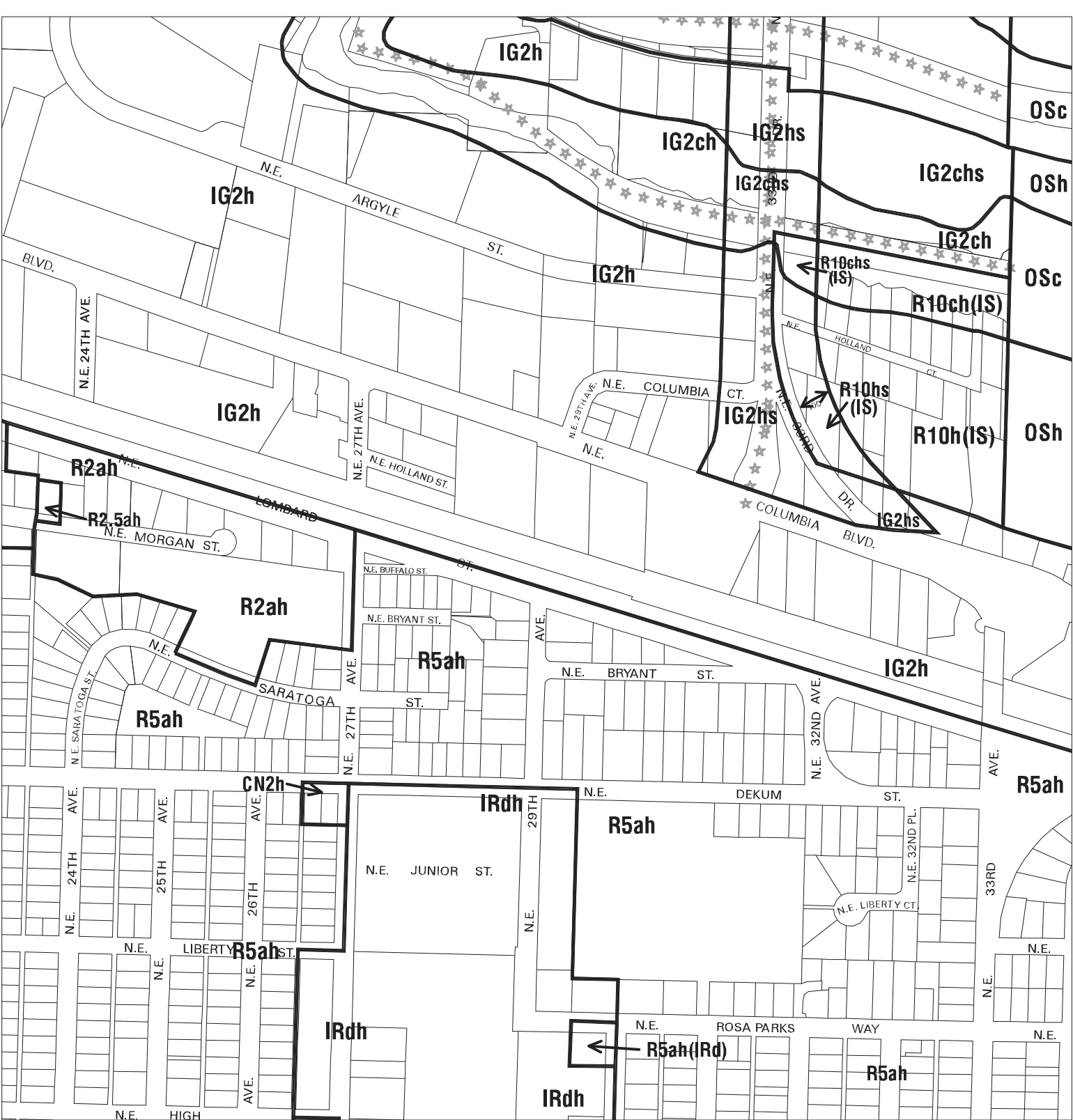


-  Zone Boundary
-  Plan District Boundary
-  Natural Resource Management Plan Boundary

- c = Environmental Conservation Overlay
- p = Environmental Protection Overlay
- ☆☆☆ Public Recreation Trail
- ←---→ Top of Bank







February 22, 2011

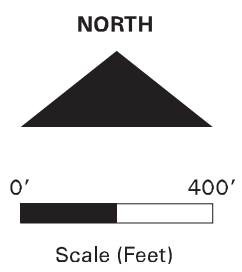
Map 1/4 Section 2241



# Existing Zoning

Bureau of Planning & Sustainability - City of Portland, Oregon

-  Zone Boundary
-  Plan District Boundary
-  Natural Resource Management Plan Boundary
-  c = Environmental Conservation Overlay
-  p = Environmental Protection Overlay
-  ★ ★ ★ Public Recreation Trail
-  ← - - - → Top of Bank

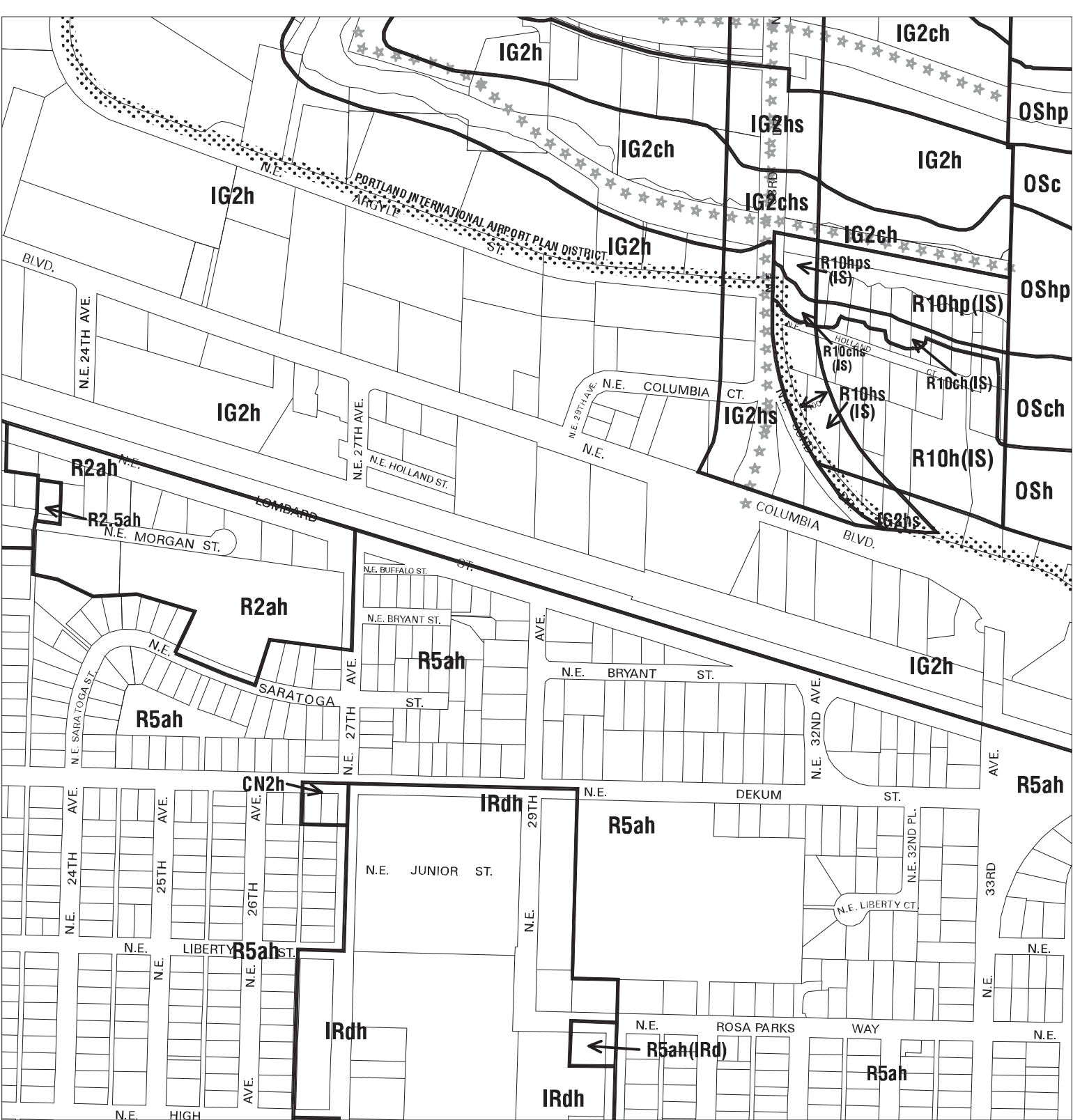


September 24, 2010

Map 1/4 Section 2333









 City Boundary

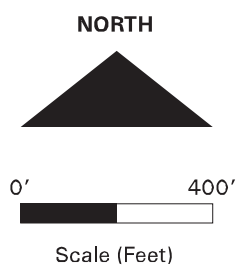




# Airport Futures Recommended Zoning

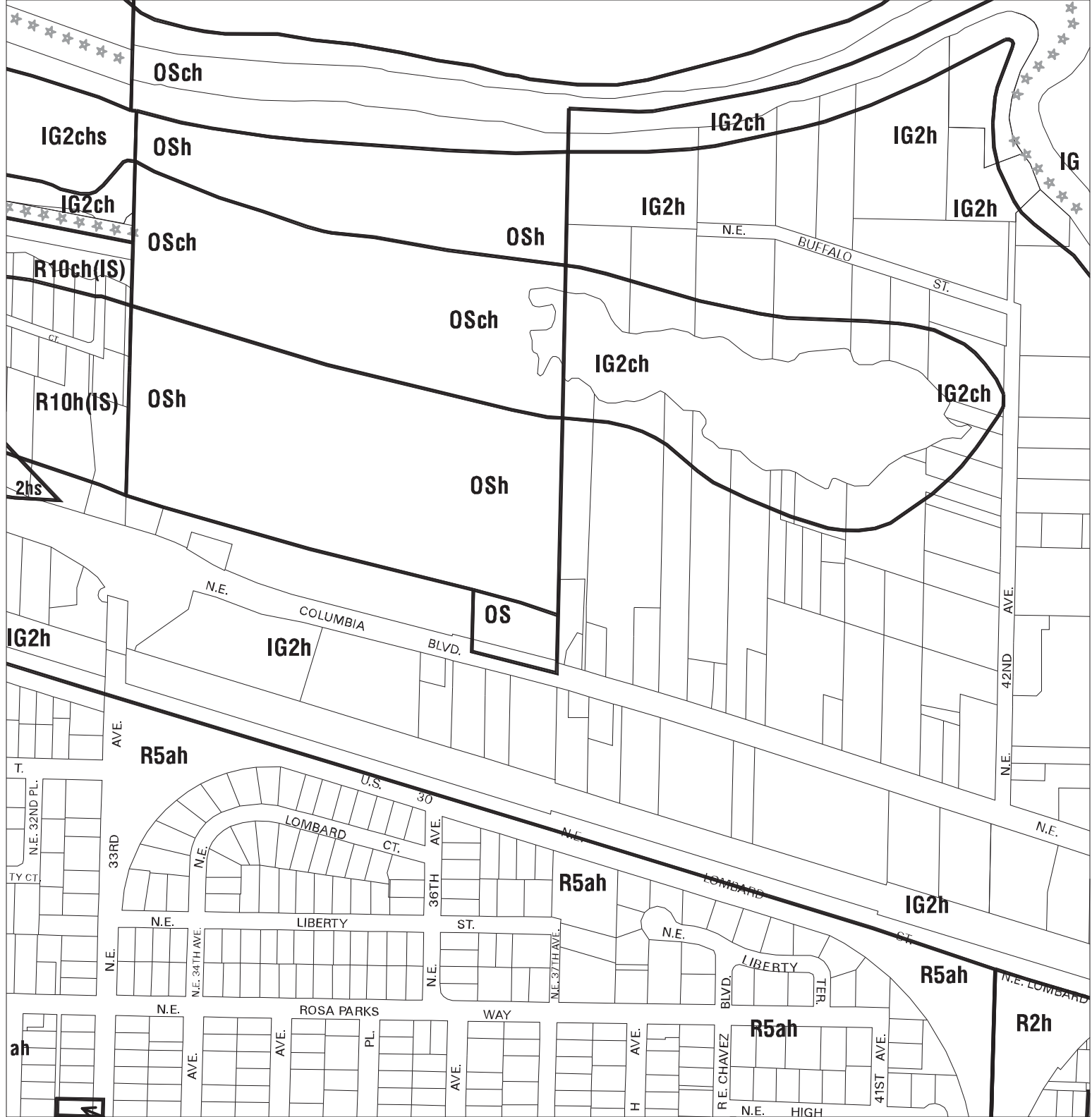
Bureau of Planning & Sustainability - City of Portland, Oregon

-  Zone Boundary
-  Plan District Boundary
-  Natural Resource Management Plan Boundary
-  City Boundary
-  c = Environmental Conservation Overlay
-  p = Environmental Protection Overlay
-  ★ ★ ★ Public Recreation Trail
-  ← → Top of Bank



February 22, 2011

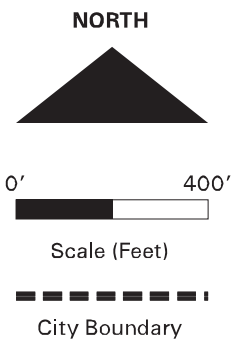
Map 1/4 Section 2333



## Existing Zoning

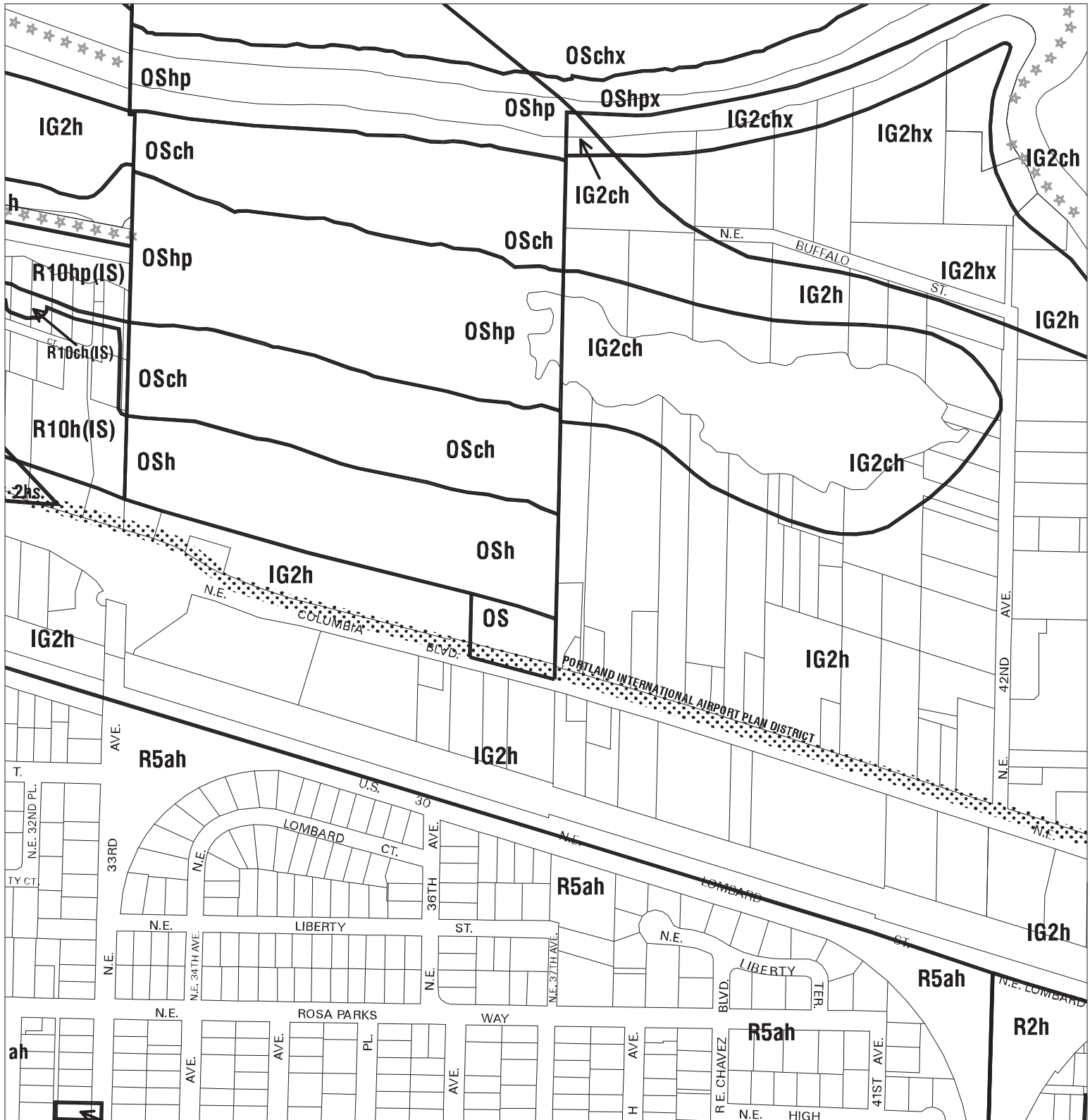
Bureau of Planning & Sustainability - City of Portland, Oregon

- Zone Boundary
- Plan District Boundary
- Natural Resource Management Plan Boundary
- c = Environmental Conservation Overlay
- p = Environmental Protection Overlay
- ★ ★ ★ Public Recreation Trail
- ← → Top of Bank






September 24, 2010

Map 1/4 Section 2334



# Airport Futures Recommended Zoning

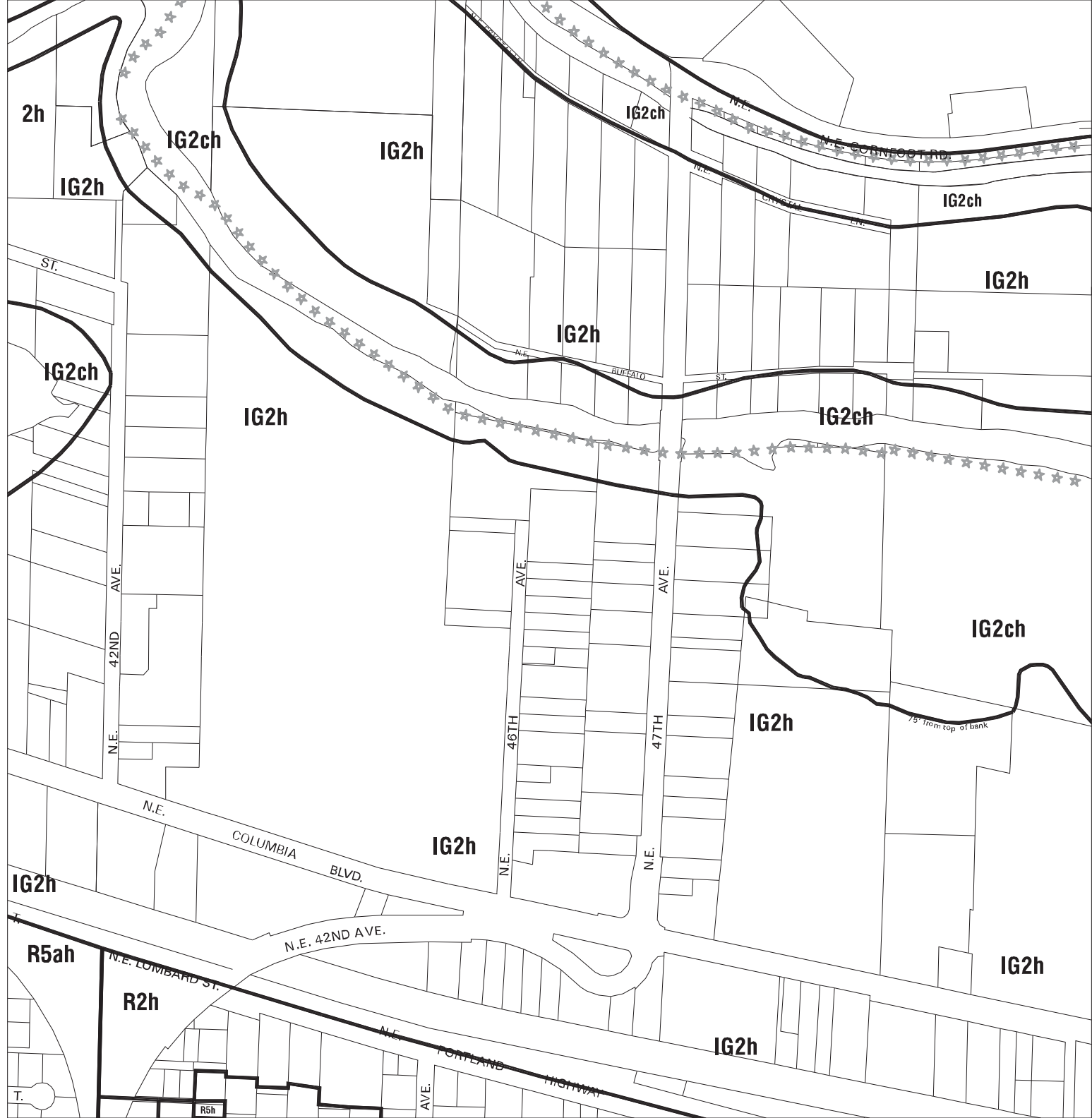
Bureau of Planning & Sustainability - City of Portland, Oregon

-  Zone Boundary
-  Plan District Boundary
-  Natural Resource Management Plan Boundary

- c = Environmental Conservation Overlay
- p = Environmental Protection Overlay
- ★ ★ ★ Public Recreation Trail
- ← - - - → Top of Bank








February 22, 2011

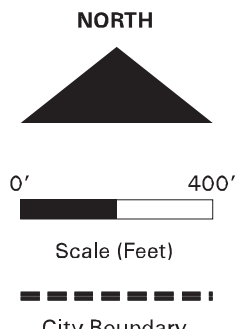
Map 1/4 Section 2334



# Existing Zoning

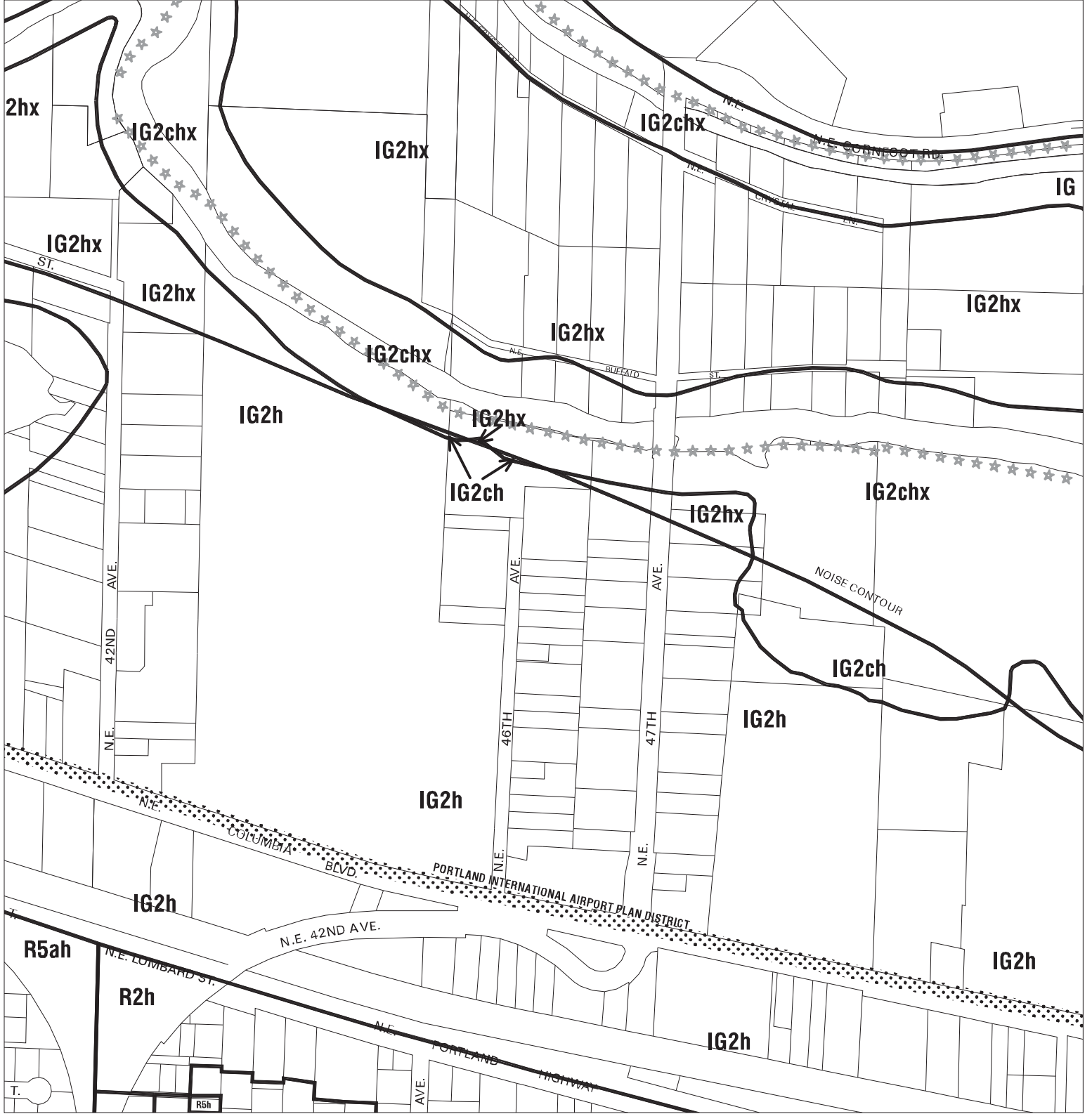
Bureau of Planning & Sustainability - City of Portland, Oregon

-  Zone Boundary
-  Plan District Boundary
-  Natural Resource Management Plan Boundary
-  Public Recreation Trail
-  Top of Bank
-  c = Environmental Conservation Overlay
-  p = Environmental Protection Overlay



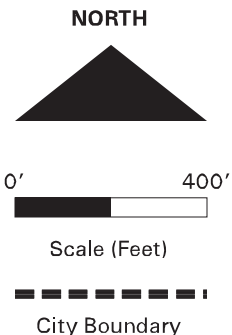
September 24, 2010




Map 1/4 Section 2335



# Airport Futures Recommended Zoning

Bureau of Planning & Sustainability - City of Portland, Oregon



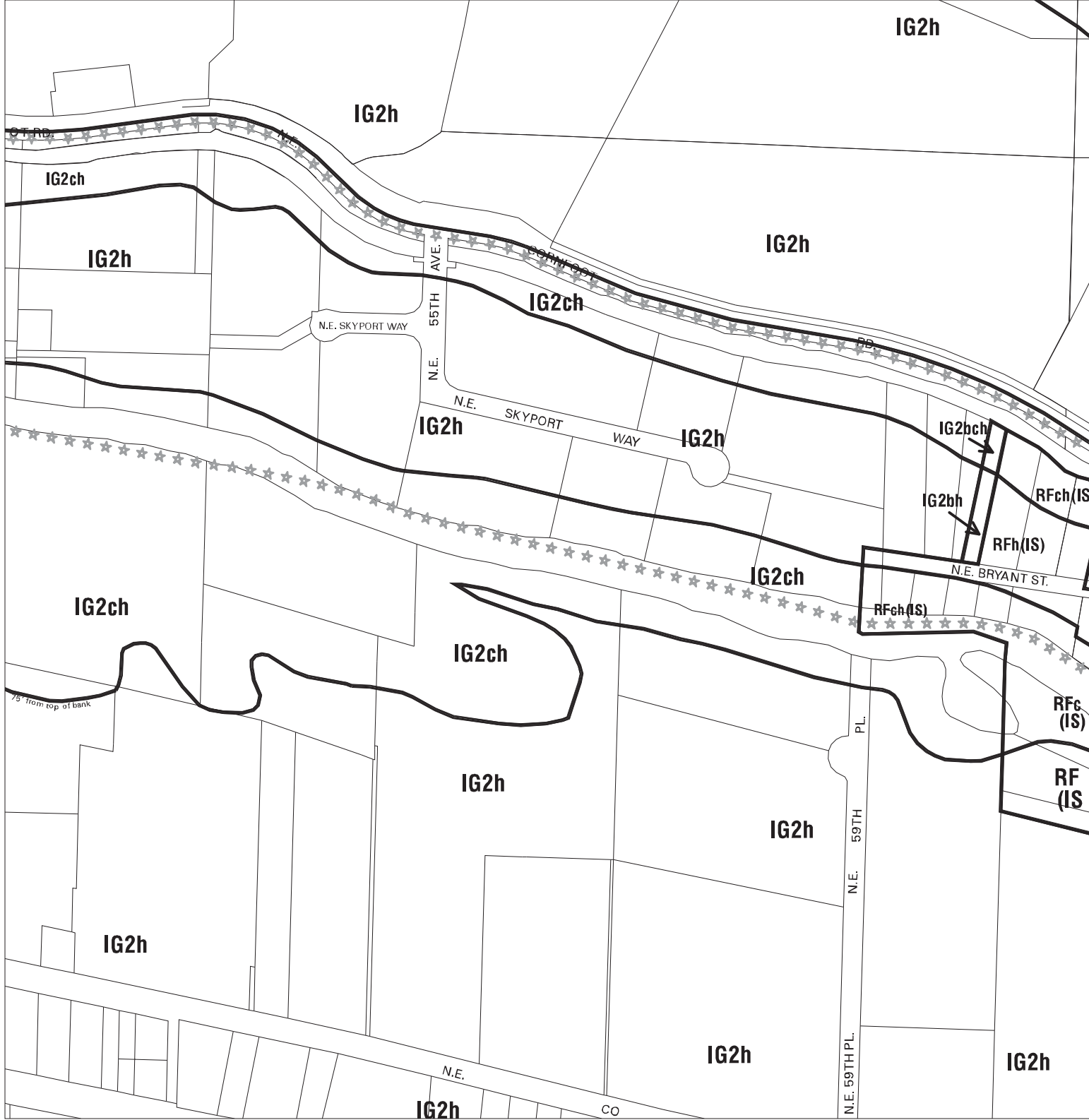
-  Zone Boundary
-  Plan District Boundary
-  Natural Resource Management Plan Boundary

- c = Environmental Conservation Overlay
- p = Environmental Protection Overlay
- ☆☆☆ Public Recreation Trail
- ←---→ Top of Bank

February 22, 2011

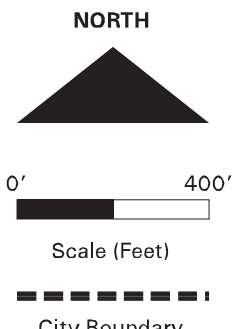
Map 1/4 Section 2335








# Existing Zoning

Bureau of Planning & Sustainability - City of Portland, Oregon

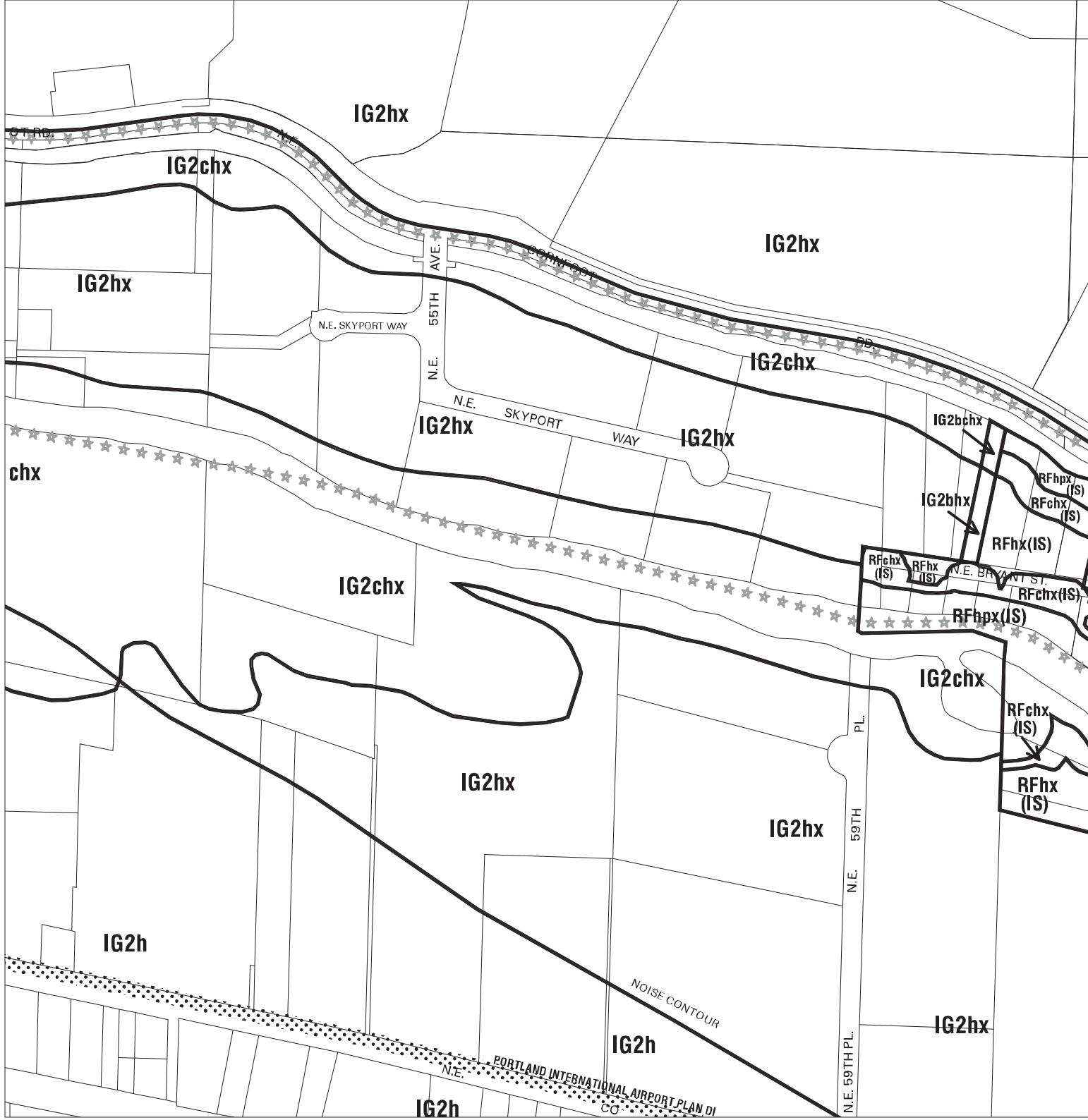


-  Zone Boundary
-  Plan District Boundary
-  Natural Resource Management Plan Boundary

- c = Environmental Conservation Overlay
- p = Environmental Protection Overlay
- ☆☆☆ Public Recreation Trail
- ←---→ Top of Bank

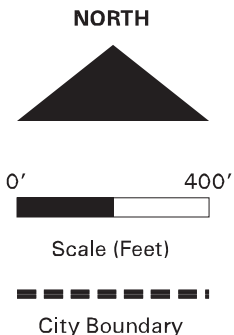
September 24, 2010




Map 1/4 Section 2336



# Airport Futures Recommended Zoning

Bureau of Planning & Sustainability - City of Portland, Oregon

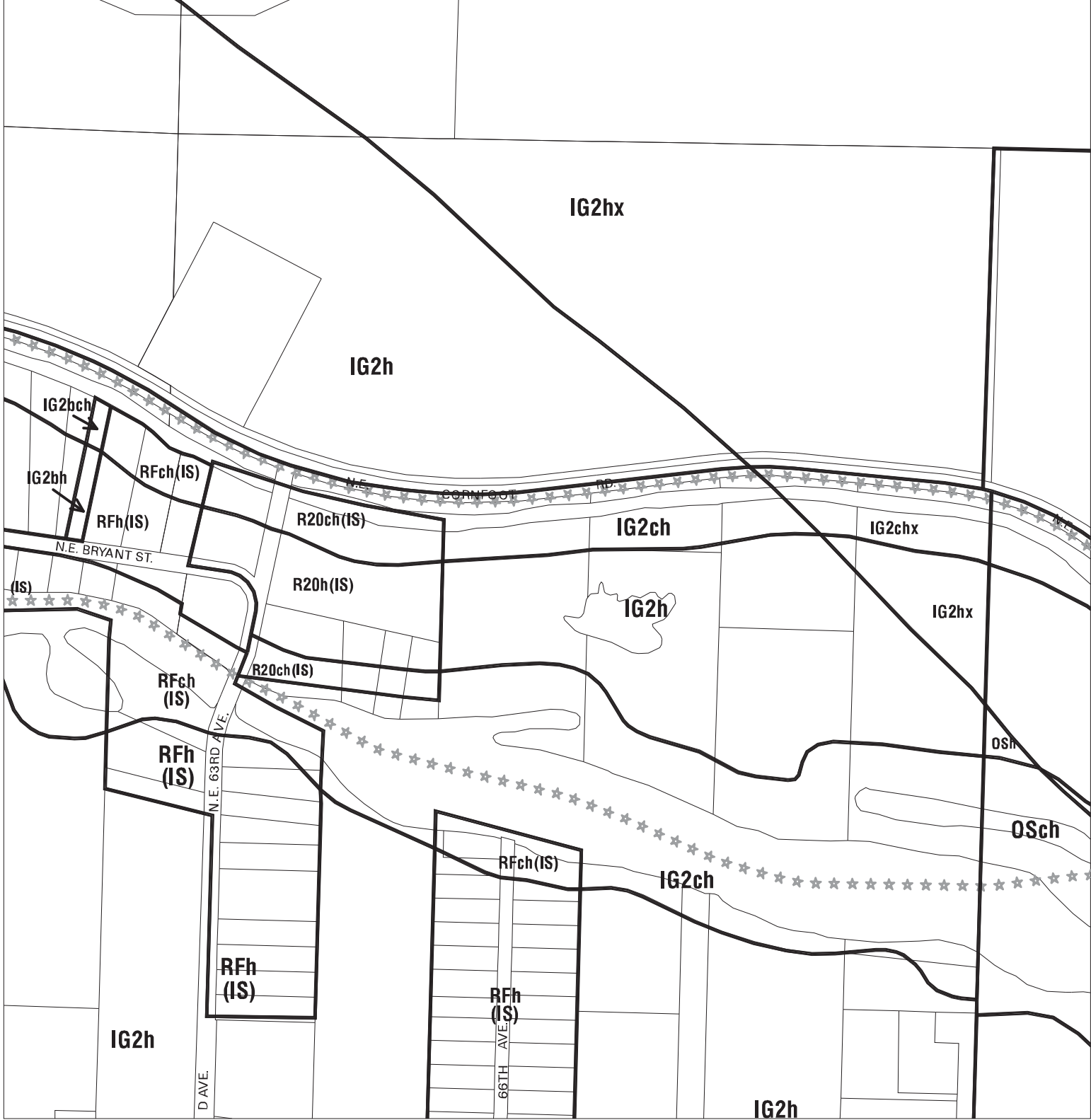


-  Zone Boundary
-  Plan District Boundary
-  Natural Resource Management Plan Boundary

- c = Environmental Conservation Overlay
- p = Environmental Protection Overlay
- \*\*\* Public Recreation Trail
- ←---→ Top of Bank

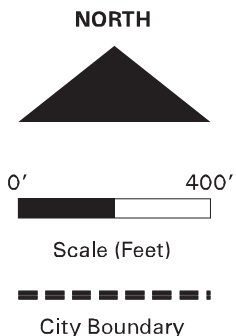
February 22, 2011




Map 1/4 Section 2336



# Existing Zoning

Bureau of Planning & Sustainability - City of Portland, Oregon



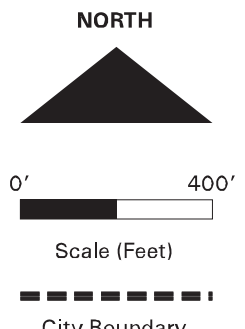
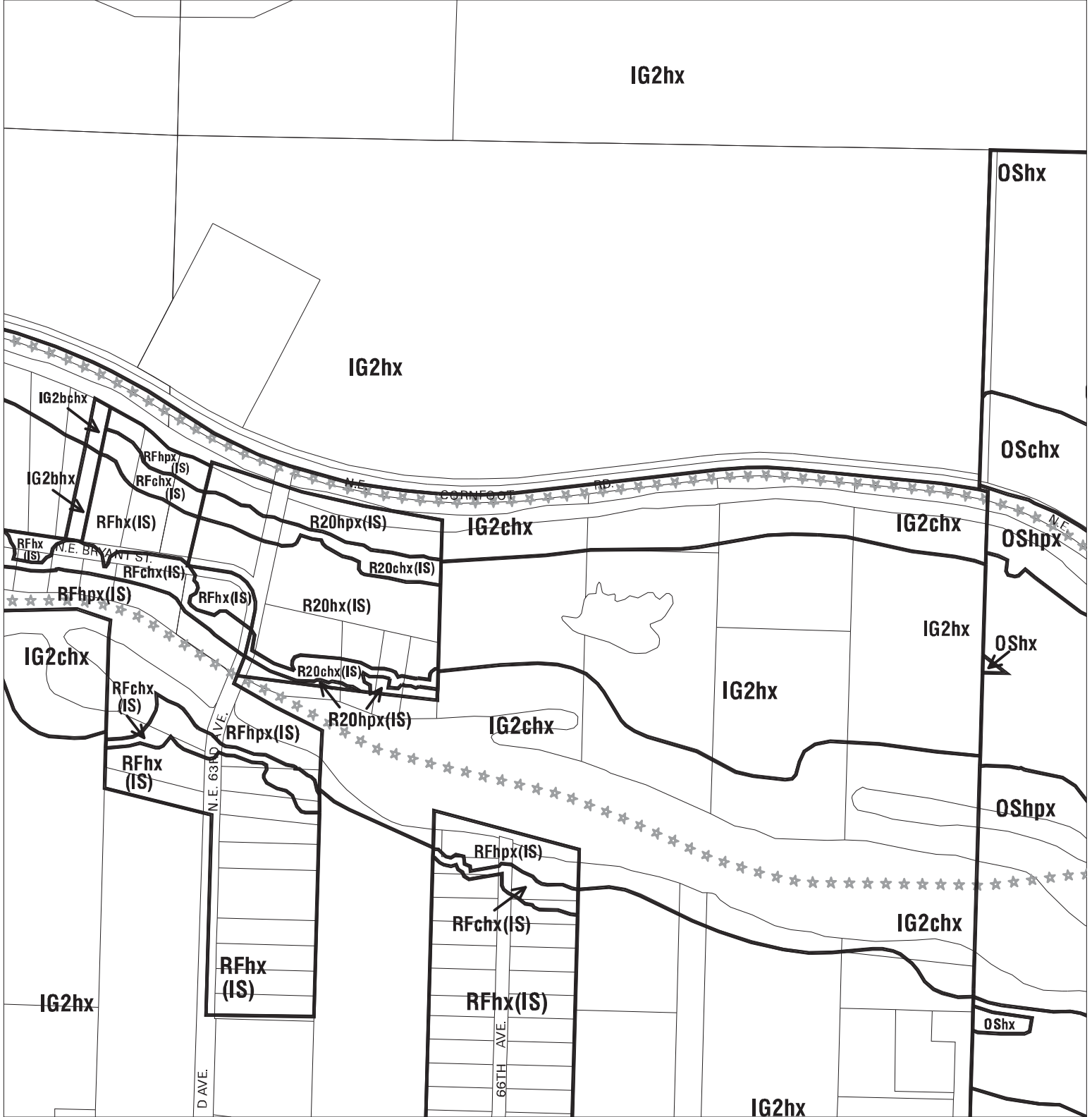
-  Zone Boundary
-  Plan District Boundary
-  Natural Resource Management Plan Boundary




- c = Environmental Conservation Overlay
- p = Environmental Protection Overlay
- ☆☆☆ Public Recreation Trail
- ←---→ Top of Bank

September 24, 2010

Map 1/4 Section 2337





-  Zone Boundary
-  Plan District Boundary
-  Natural Resource Management Plan Boundary

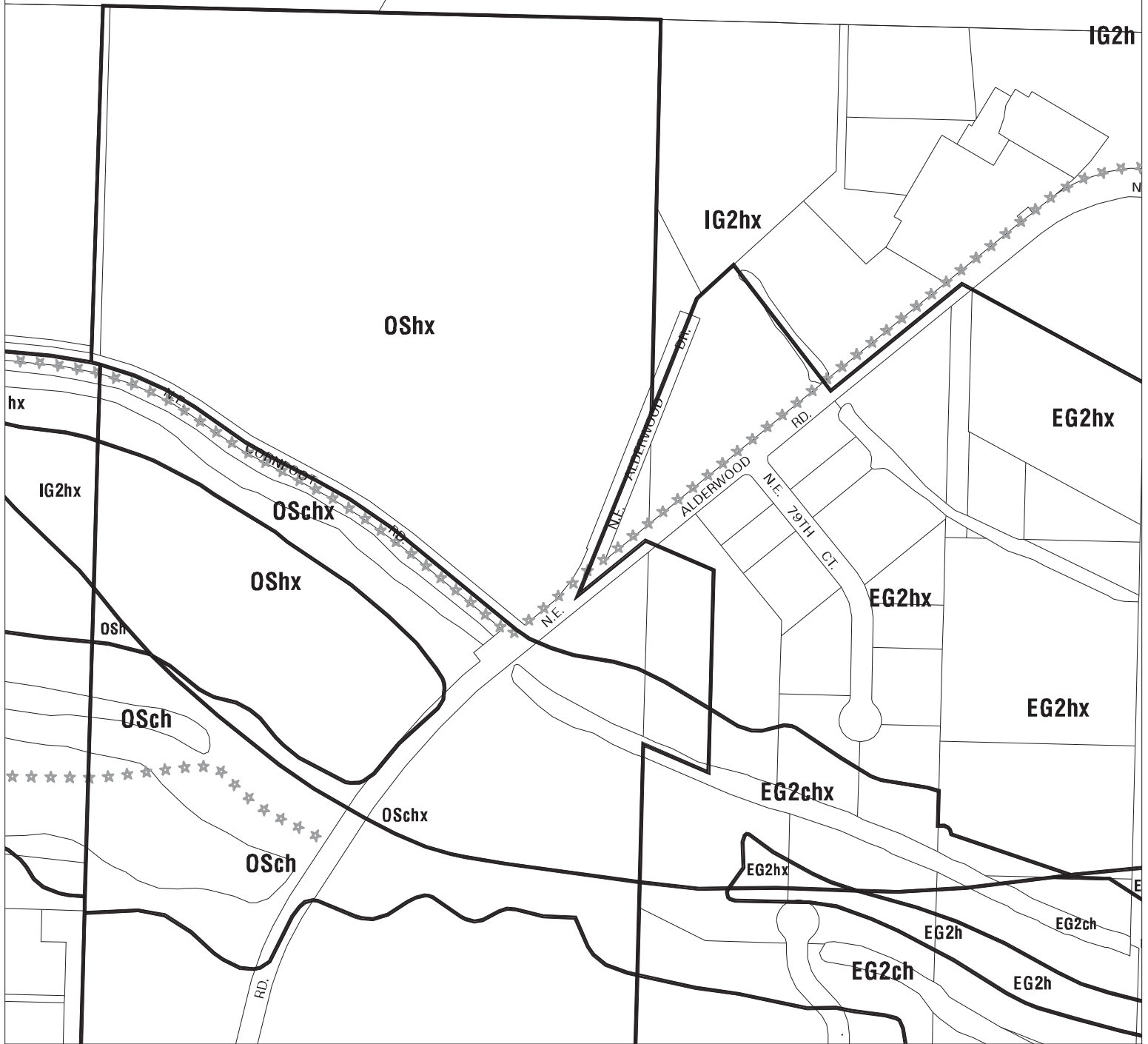
- c = Environmental Conservation Overlay
- p = Environmental Protection Overlay
- \*\*\* Public Recreation Trail
- ←---→ Top of Bank

February 22, 2011

**Map 1/4 Section 2337**




## Airport Futures Recommended Zoning

Bureau of Planning & Sustainability - City of Portland, Oregon

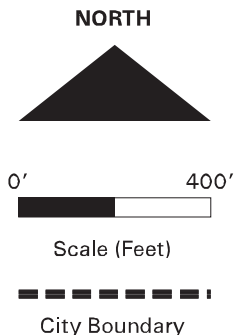


## Existing Zoning

Bureau of Planning & Sustainability - City of Portland, Oregon

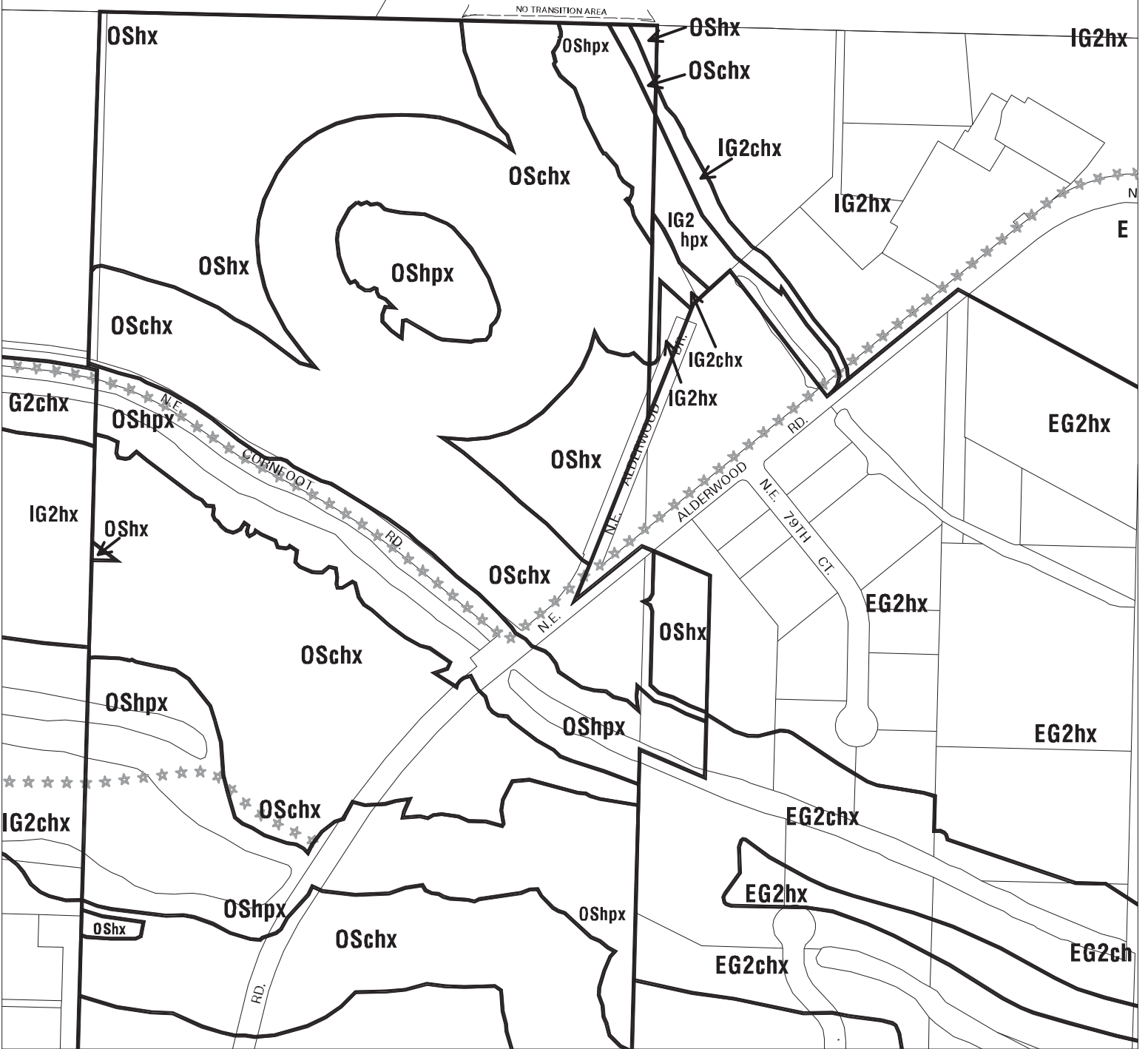
-  Zone Boundary
-  Plan District Boundary
-  Natural Resource Management Plan Boundary

- c = Environmental Conservation Overlay
- p = Environmental Protection Overlay
- ☆☆☆ Public Recreation Trail
- ←---→ Top of Bank



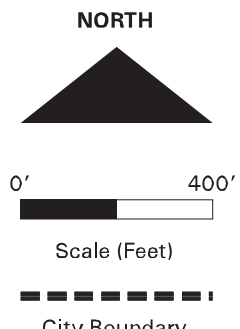
September 24, 2010

Map 1/4 Section 2338



# Airport Futures Recommended Zoning

Bureau of Planning & Sustainability - City of Portland, Oregon

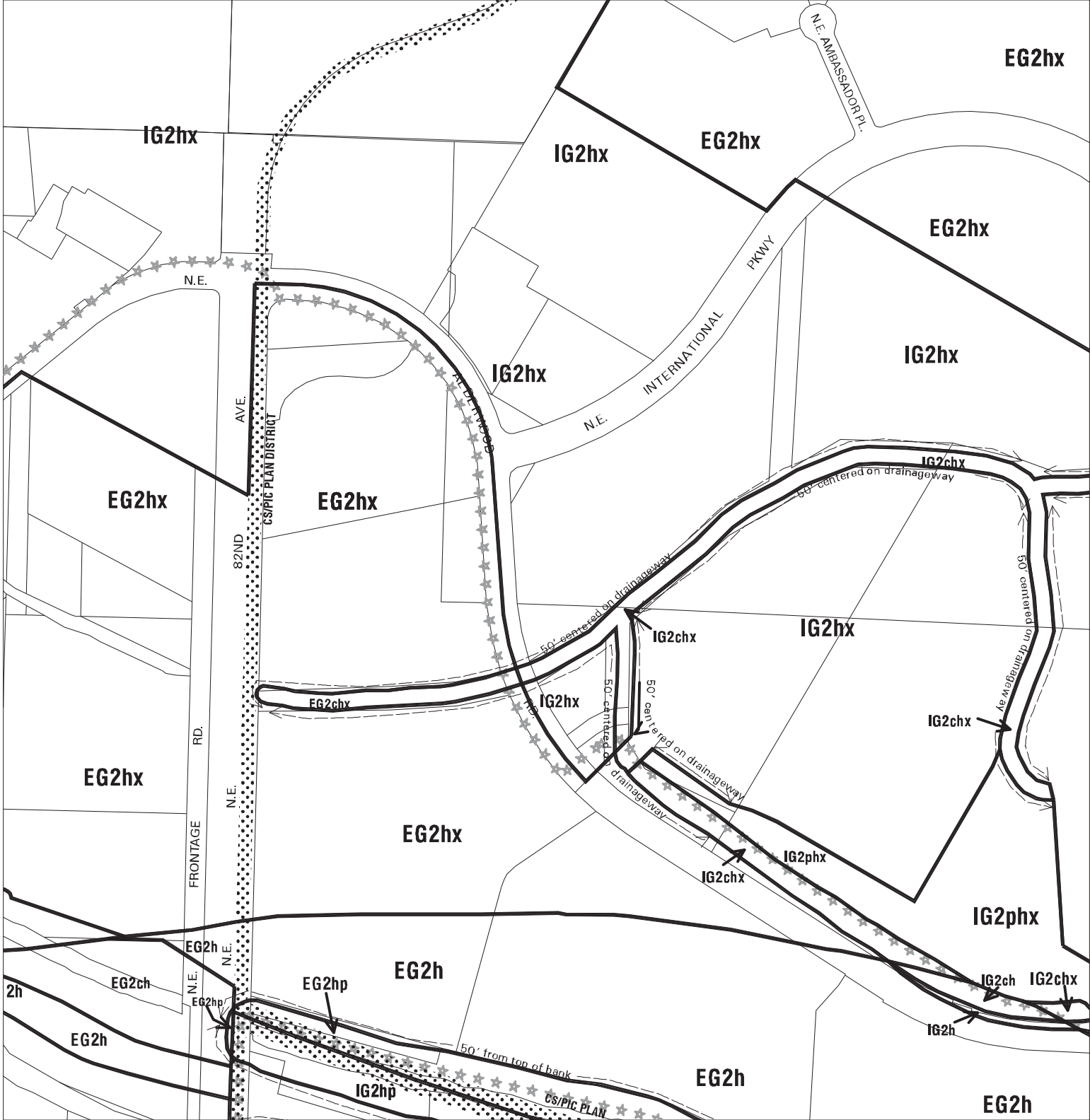


- Zone Boundary
- Plan District Boundary
- Natural Resource Management Plan Boundary

- c = Environmental Conservation Overlay
- p = Environmental Protection Overlay
- ☆☆☆ Public Recreation Trail
- Top of Bank

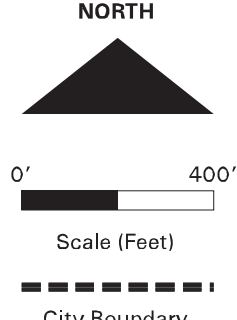
February 22, 2011

Map 1/4 Section 2338



# Existing Zoning

Bureau of Planning & Sustainability - City of Portland, Oregon

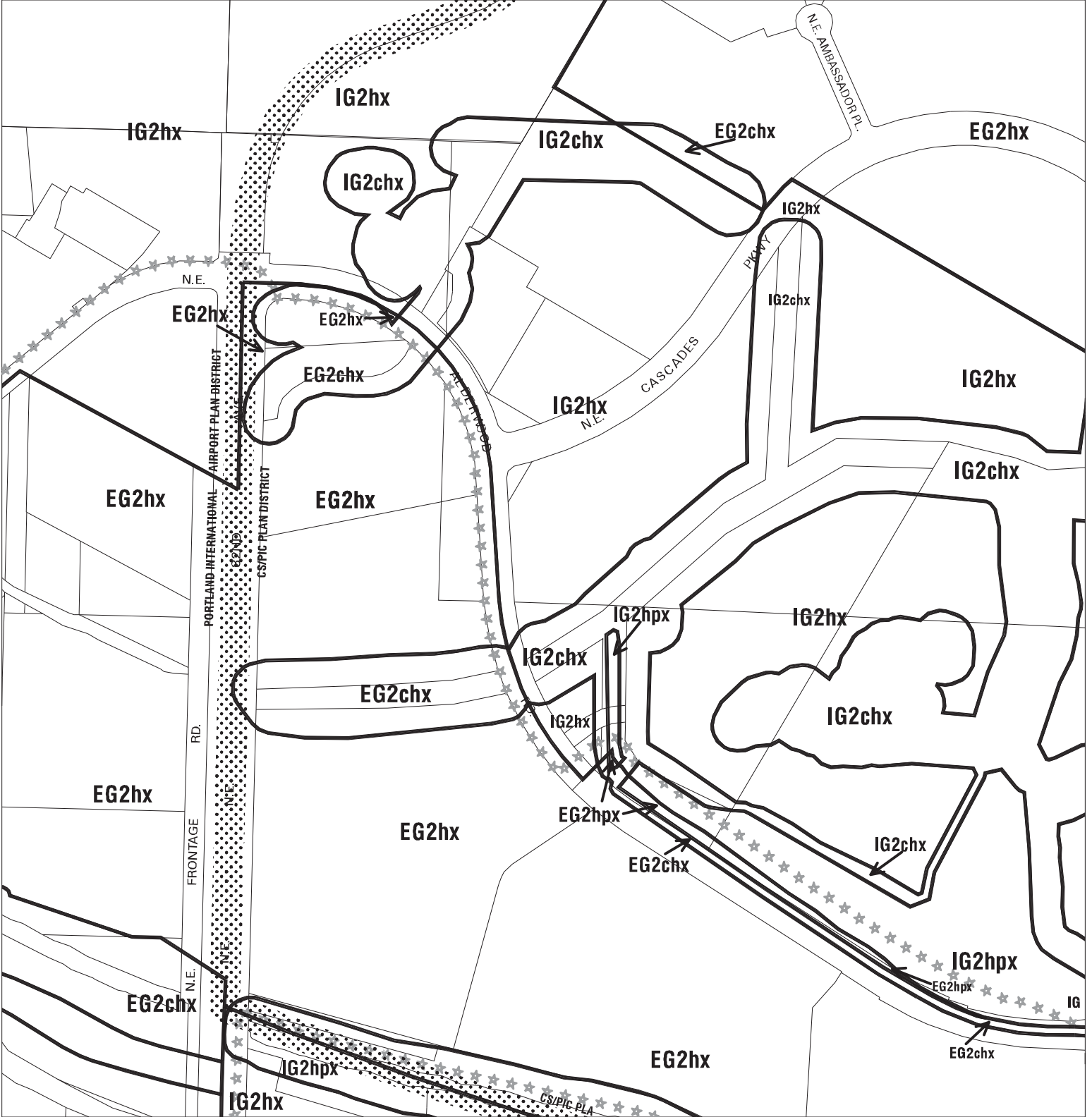


- Zone Boundary
- Plan District Boundary
- Natural Resource Management Plan Boundary

- c = Environmental Conservation Overlay
- p = Environmental Protection Overlay
- ☆☆☆ Public Recreation Trail
- ←---→ Top of Bank

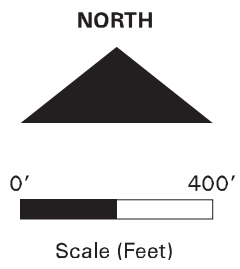
September 24, 2010

Map 1/4 Section 2339



## Airport Futures Recommended Zoning

Bureau of Planning & Sustainability - City of Portland, Oregon



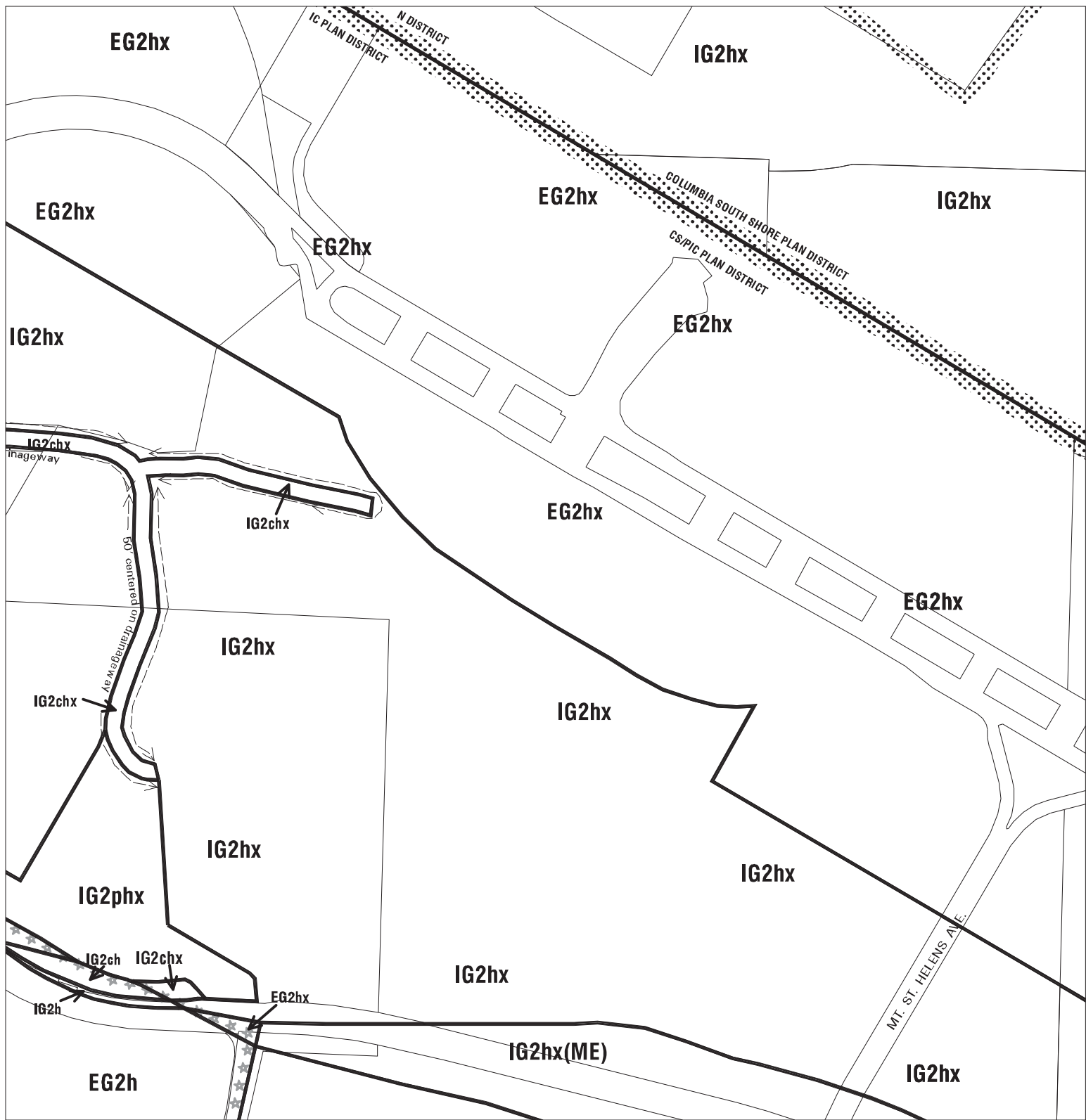
- Zone Boundary
- Plan District Boundary
- Natural Resource Management Plan Boundary

- c = Environmental Conservation Overlay
- p = Environmental Protection Overlay
- ☆☆☆ Public Recreation Trail
- ←---→ Top of Bank

February 22, 2011

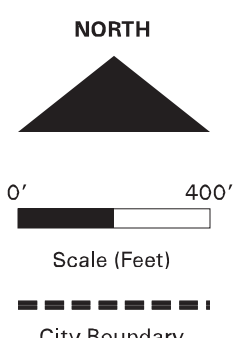
Map 1/4 Section 2339





# Existing Zoning

Bureau of Planning & Sustainability - City of Portland, Oregon

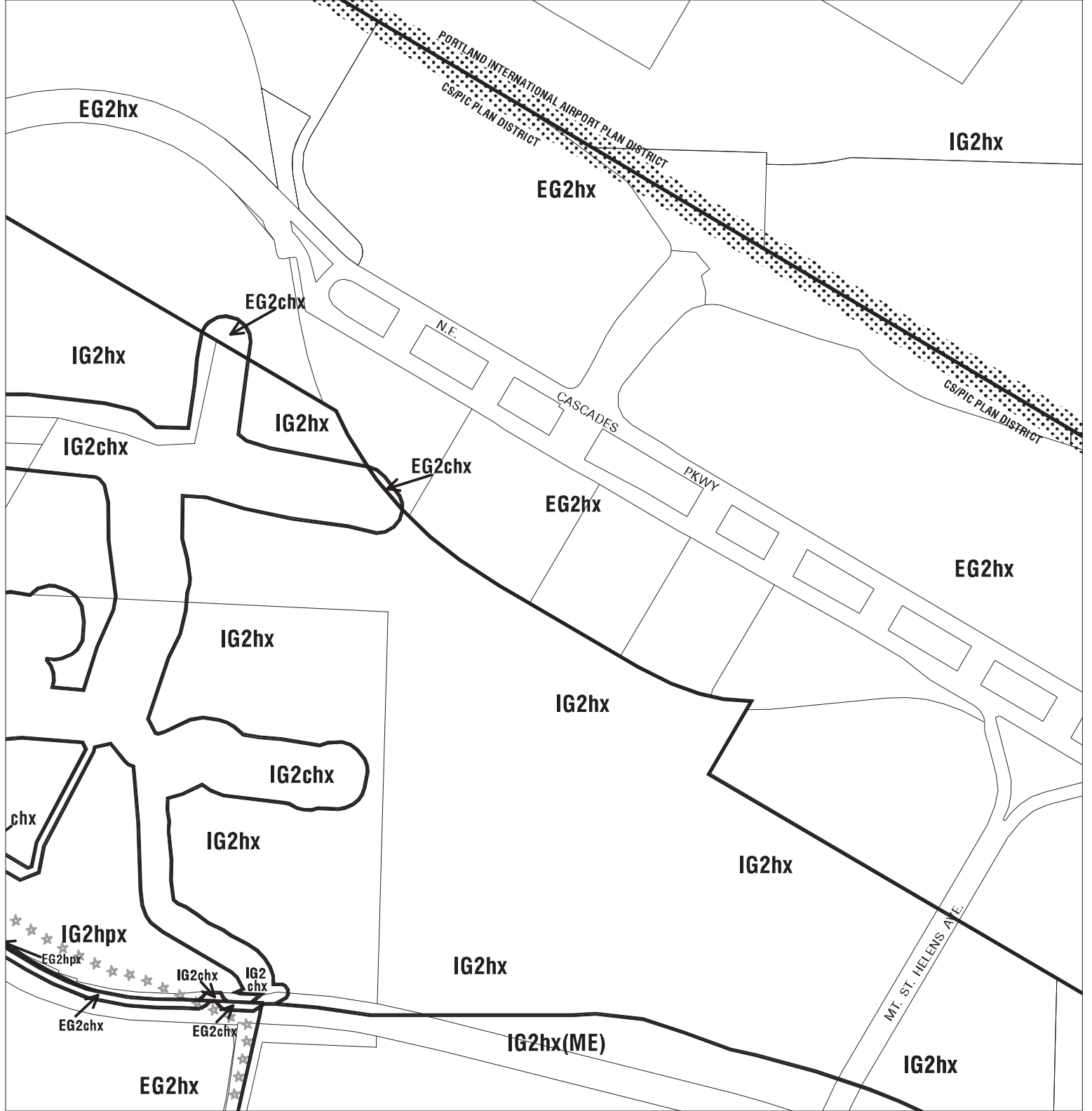


- Zone Boundary
- Plan District Boundary
- Natural Resource Management Plan Boundary

- c = Environmental Conservation Overlay
- p = Environmental Protection Overlay
- ★ ★ ★ Public Recreation Trail
- ← - - - → Top of Bank

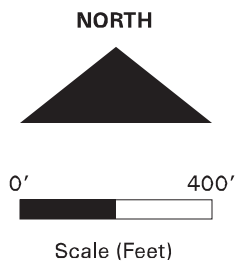
September 24, 2010

Map 1/4 Section 2340



# Airport Futures Recommended Zoning

Bureau of Planning & Sustainability - City of Portland, Oregon

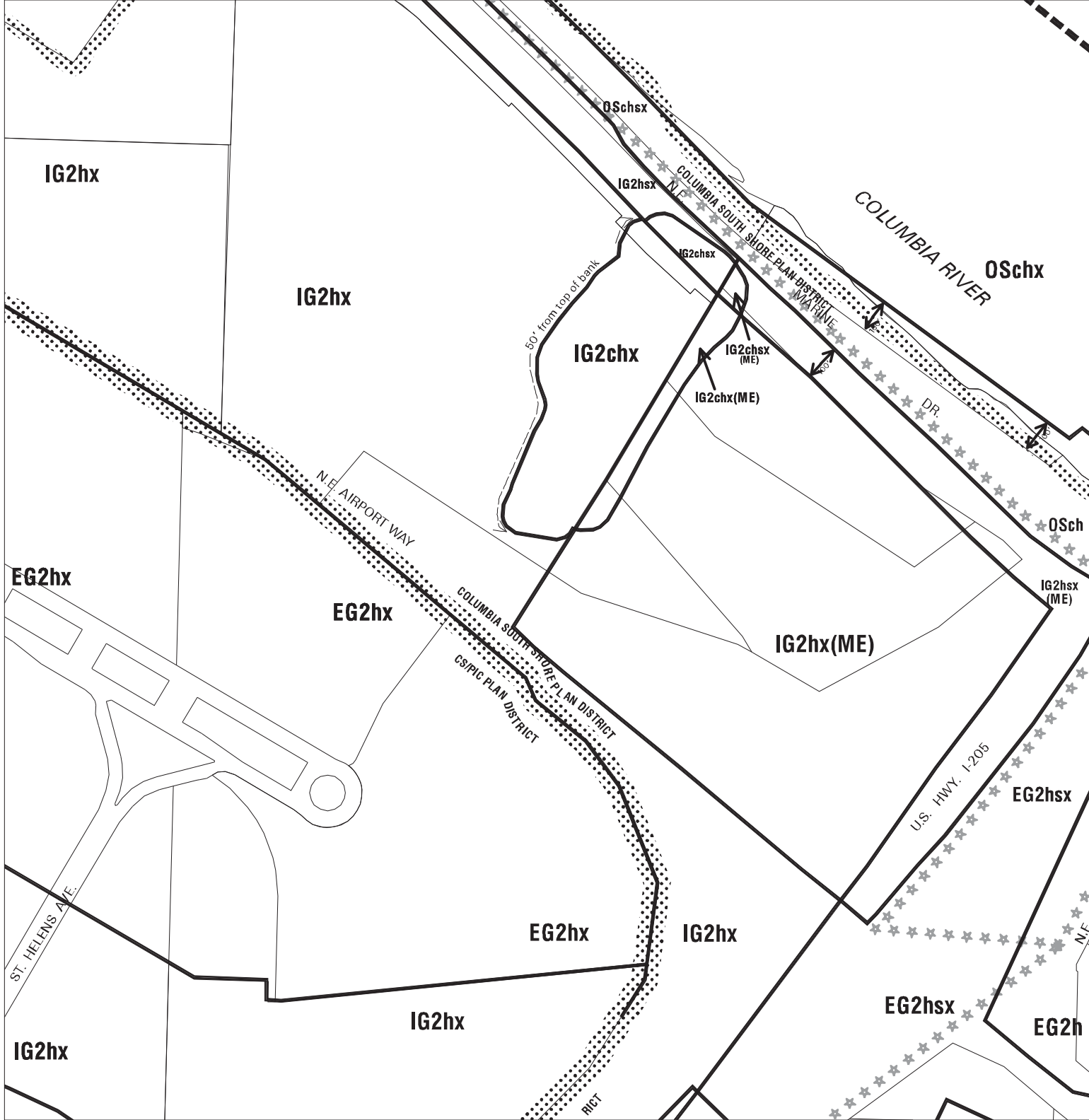


- Zone Boundary
- Plan District Boundary
- Natural Resource Management Plan Boundary

- c = Environmental Conservation Overlay
- p = Environmental Protection Overlay
- ★ ★ ★ Public Recreation Trail
- ← - - - → Top of Bank

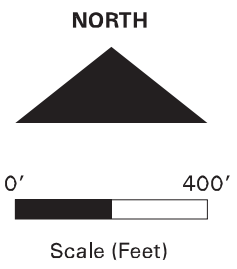
February 22, 2011




Map 1/4 Section 2340



## Existing Zoning

Bureau of Planning & Sustainability - City of Portland, Oregon



-  Zone Boundary
-  Plan District Boundary
-  Natural Resource Management Plan Boundary

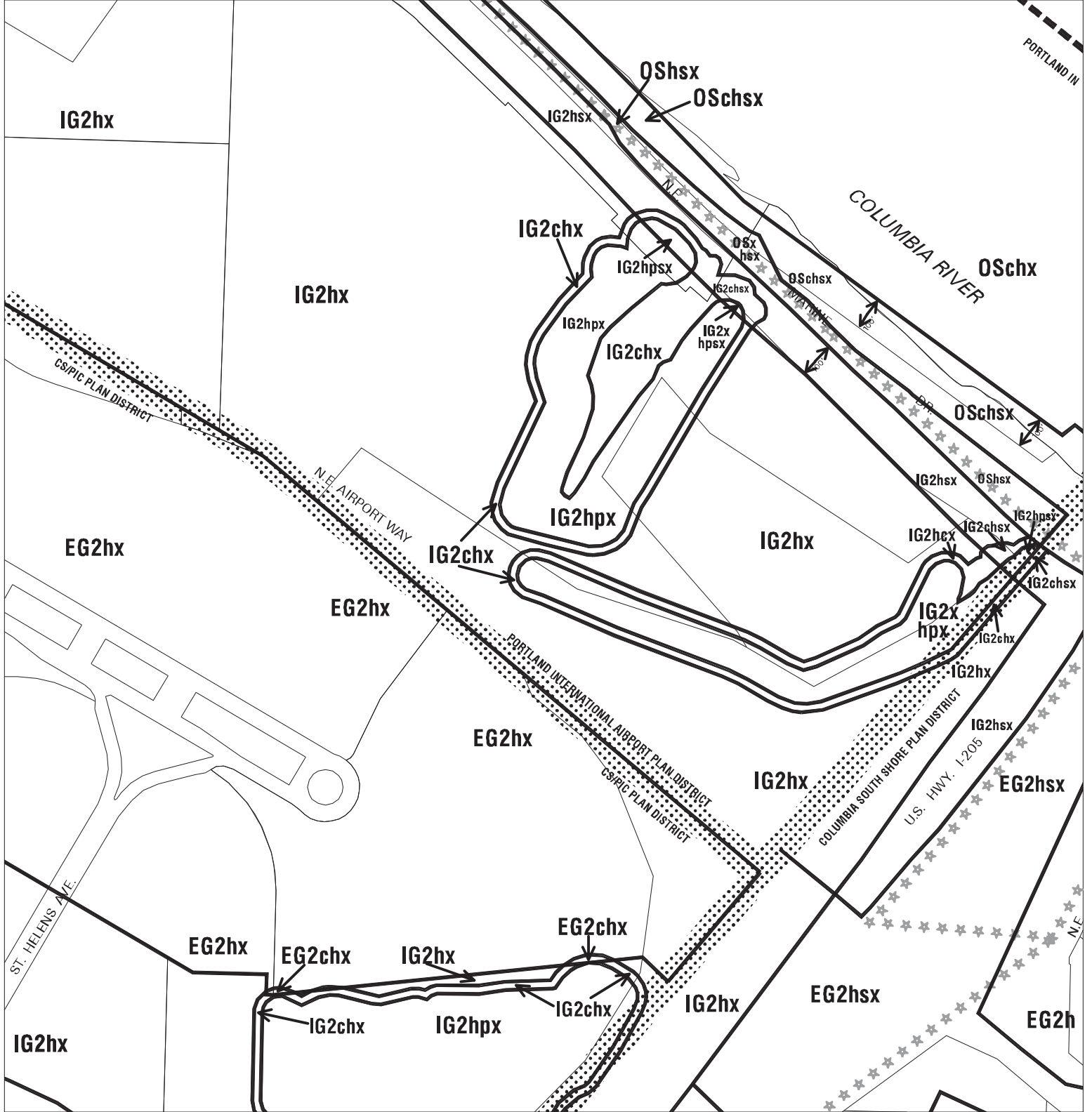
- c = Environmental Conservation Overlay
- p = Environmental Protection Overlay
- ☆☆☆ Public Recreation Trail
- ←---→ Top of Bank

September 24, 2010

Map 1/4 Section 2341

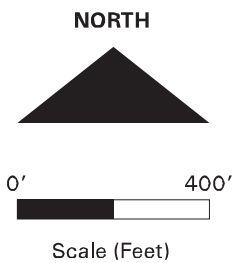
 City Boundary








# Airport Futures Recommended Zoning

Bureau of Planning & Sustainability - City of Portland, Oregon

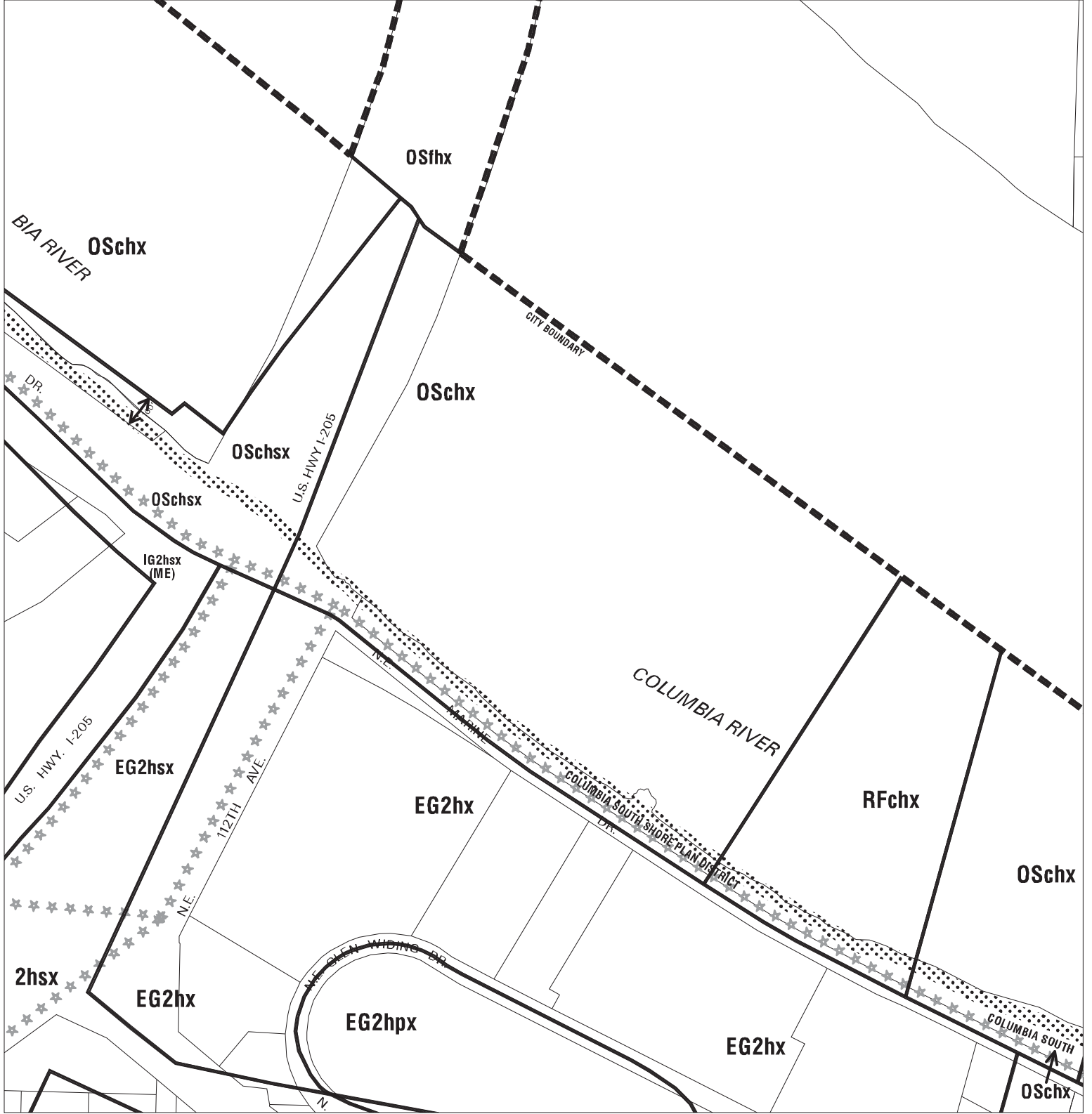


-  Zone Boundary
-  Plan District Boundary
-  Natural Resource Management Plan Boundary

- c = Environmental Conservation Overlay
- p = Environmental Protection Overlay
- ☆☆☆ Public Recreation Trail
- ←---→ Top of Bank

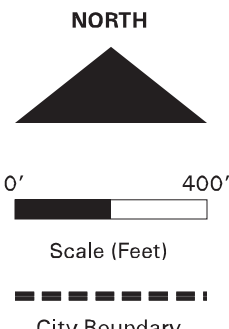
February 22, 2011




Map 1/4 Section 2341



# Existing Zoning

Bureau of Planning & Sustainability - City of Portland, Oregon

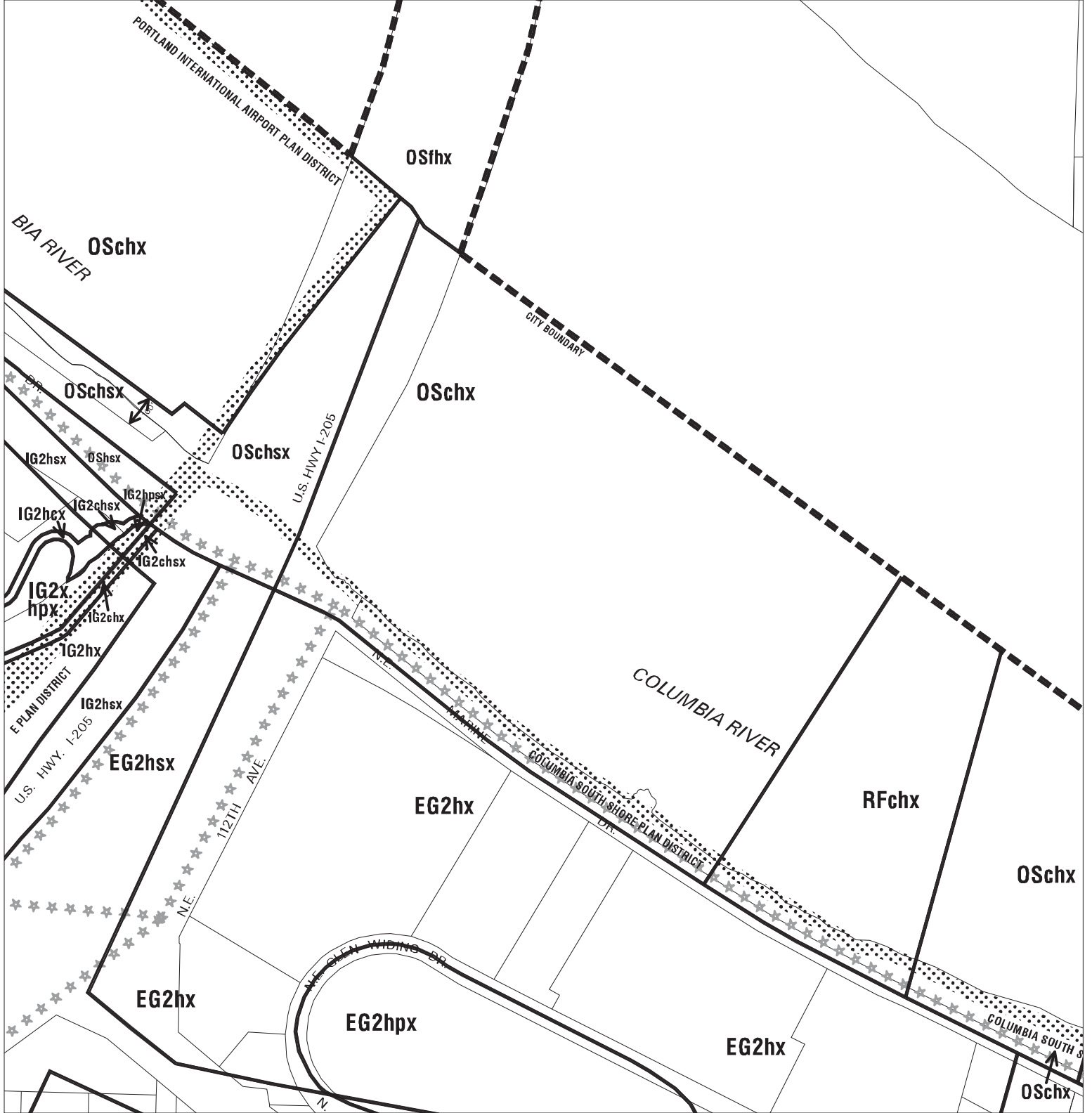


-  Zone Boundary
-  Plan District Boundary
-  Natural Resource Management Plan Boundary

- c = Environmental Conservation Overlay
- p = Environmental Protection Overlay
- ☆☆☆ Public Recreation Trail
- ←---→ Top of Bank

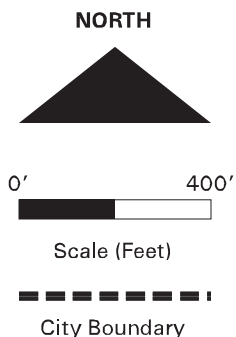
September 24, 2010




Map 1/4 Section 2342



# Airport Futures Recommended Zoning

Bureau of Planning & Sustainability - City of Portland, Oregon



-  Zone Boundary
-  Plan District Boundary
-  Natural Resource Management Plan Boundary

- c = Environmental Conservation Overlay
- p = Environmental Protection Overlay
- ☆☆☆ Public Recreation Trail
- ←---→ Top of Bank

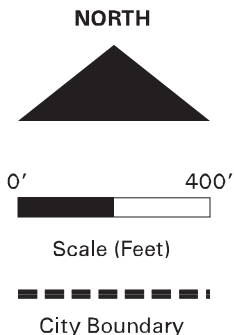
February 22, 2011




Map 1/4 Section 2342



## Existing Zoning

Bureau of Planning & Sustainability - City of Portland, Oregon



-  Zone Boundary
-  Plan District Boundary
-  Natural Resource Management Plan Boundary

- c** = Environmental Conservation Overlay
- p** = Environmental Protection Overlay
- ☆☆☆ Public Recreation Trail
- ←---→ Top of Bank

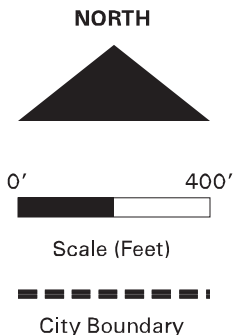
September 24, 2010




Map 1/4 Section 2343



# Airport Futures Proposed Zoning

Bureau of Planning & Sustainability - City of Portland, Oregon



-  Zone Boundary
-  Plan District Boundary
-  Natural Resource Management Plan Boundary

- c = Environmental Conservation Overlay
- p = Environmental Protection Overlay
- ★ ★ ★ Public Recreation Trail
- ← - - - → Top of Bank

September 24, 2010

Map 1/4 Section 2343



## Existing Zoning




Bureau of Planning & Sustainability - City of Portland, Oregon

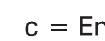
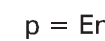




Scale (Feet)



City Boundary

-  Zone Boundary
-  Plan District Boundary
-  Natural Resource Management Plan Boundary

-  c = Environmental Conservation Overlay
-  p = Environmental Protection Overlay
-  ★ ★ ★ Public Recreation Trail
-  ← --- → Top of Bank

September 24, 2010

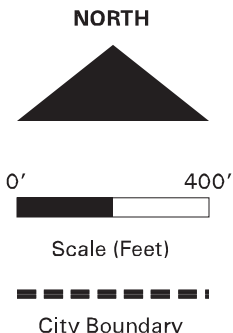
Map 1/4 Section 2436






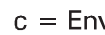
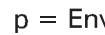



# Airport Futures Proposed Zoning

Bureau of Planning & Sustainability - City of Portland, Oregon

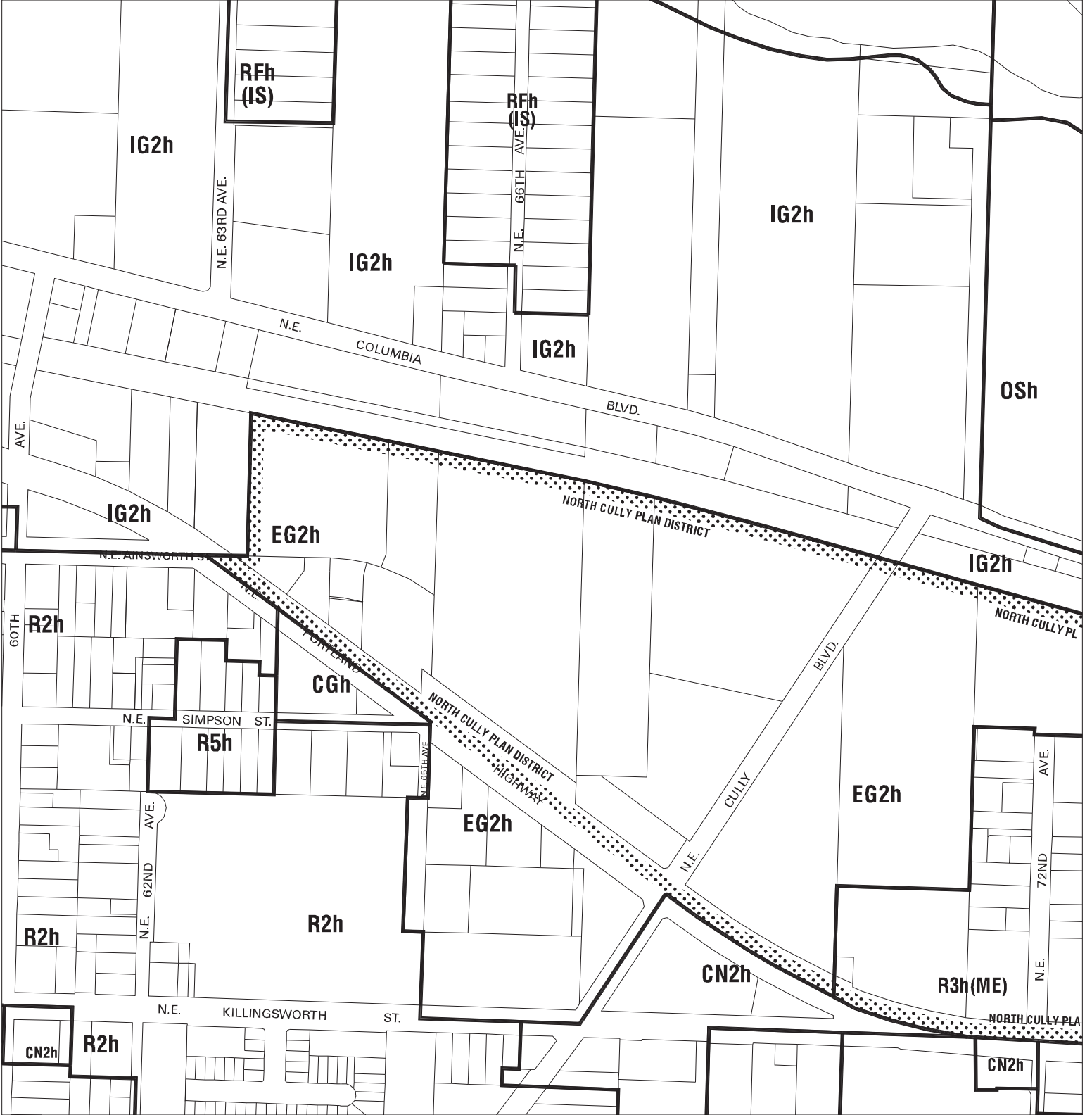


-  Zone Boundary
-  Plan District Boundary
-  Natural Resource Management Plan Boundary

-  c = Environmental Conservation Overlay
-  p = Environmental Protection Overlay
-  ★★★ Public Recreation Trail
-  --- Top of Bank

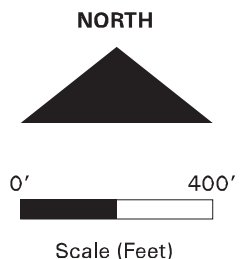
September 24, 2010

Map 1/4 Section 2436






## Existing Zoning

Bureau of Planning & Sustainability - City of Portland, Oregon



City Boundary

-  Zone Boundary
-  Plan District Boundary
-  Natural Resource Management Plan Boundary

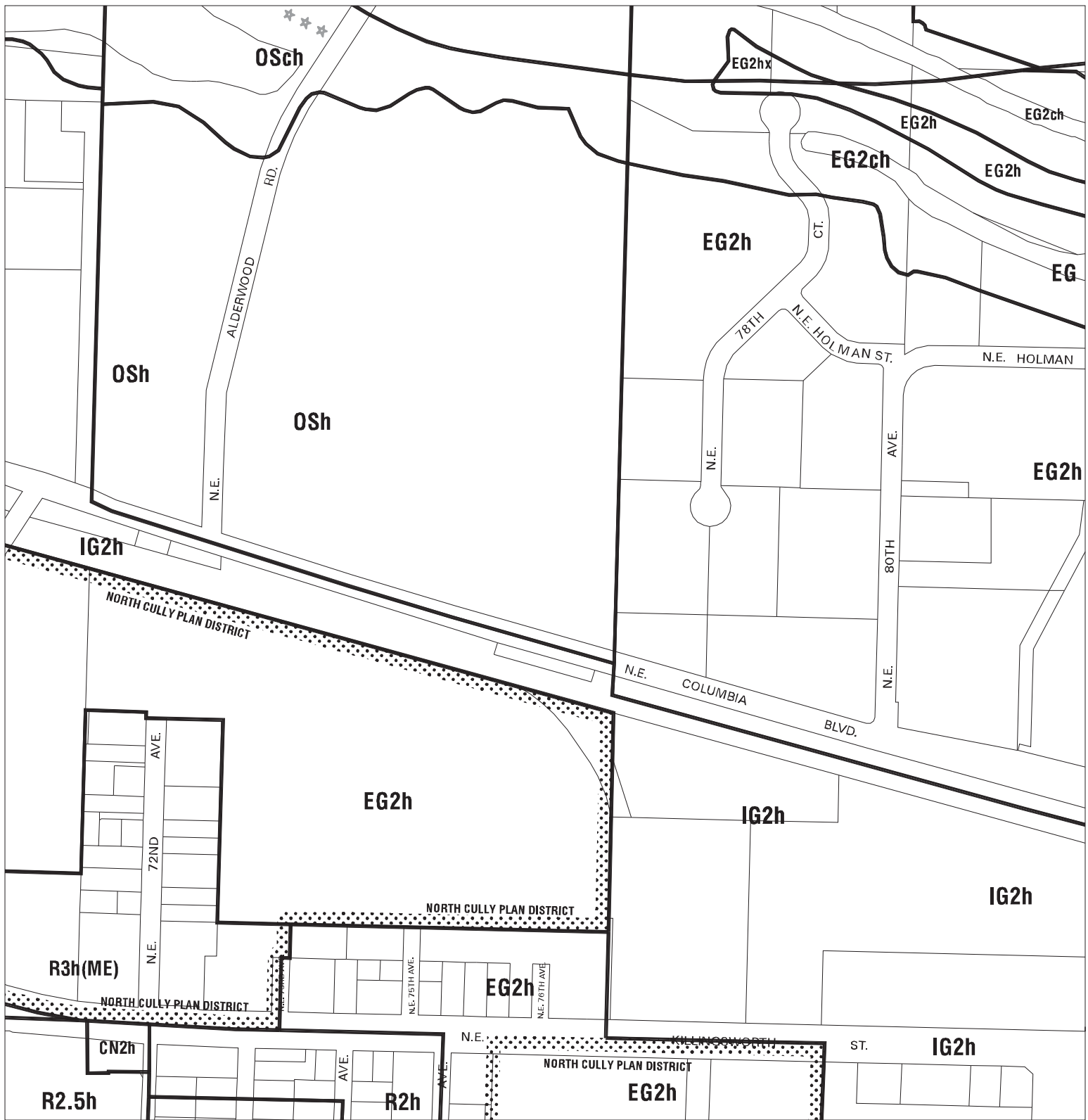
- c = Environmental Conservation Overlay
- p = Environmental Protection Overlay
- ★ ★ ★ Public Recreation Trail
- ← - - - → Top of Bank

September 24, 2010

Map 1/4 Section 2437

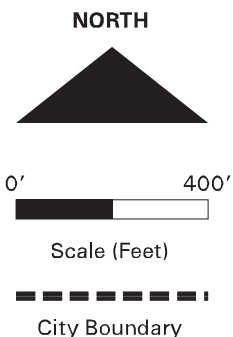






# Existing Zoning

Bureau of Planning & Sustainability - City of Portland, Oregon

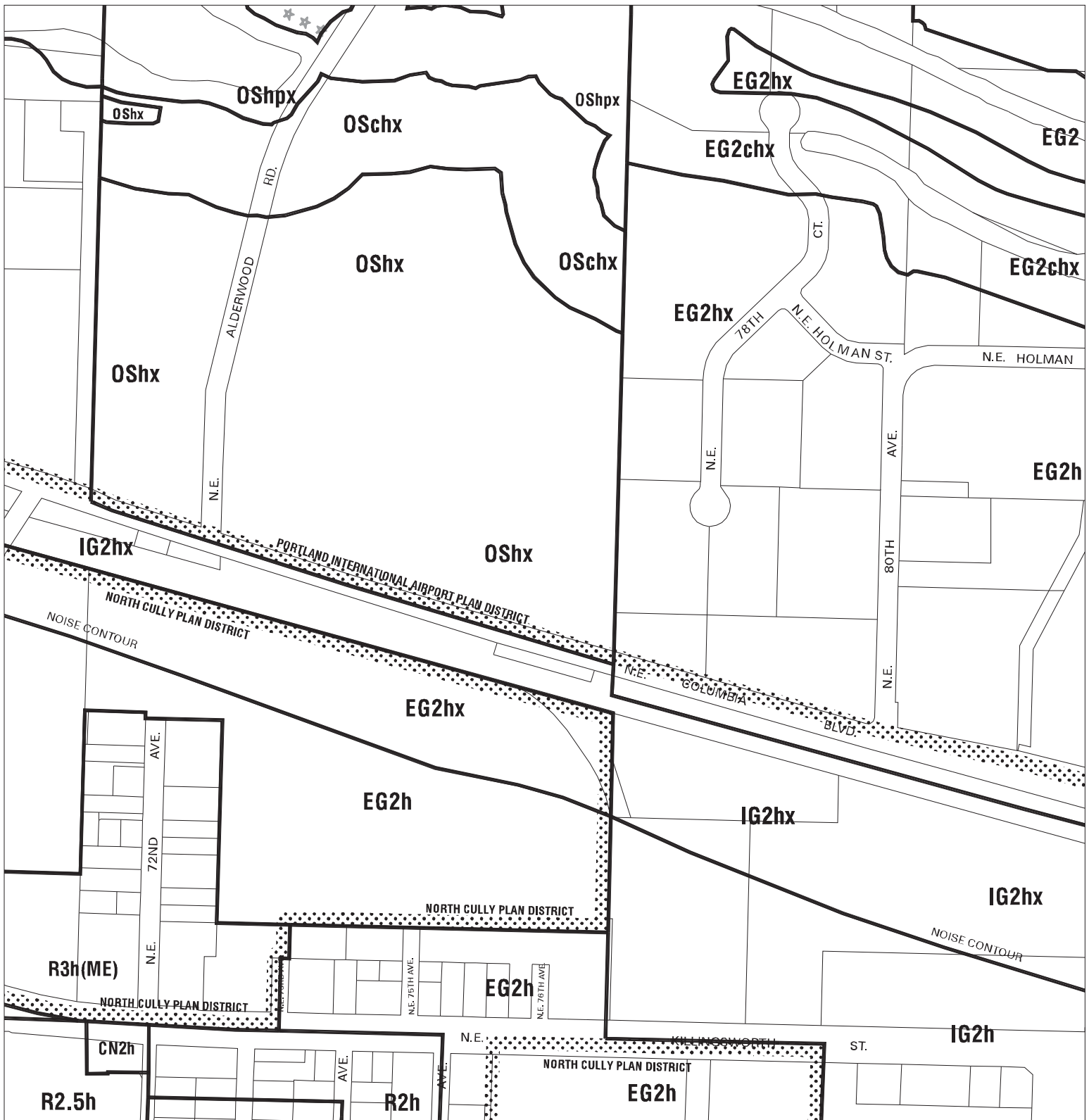


- Zone Boundary
- Plan District Boundary
- Natural Resource Management Plan Boundary

- c = Environmental Conservation Overlay
- p = Environmental Protection Overlay
- ★ ★ ★ Public Recreation Trail
- ← - - - → Top of Bank

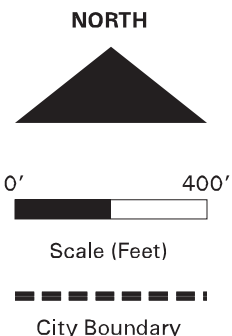
September 24, 2010

Map 1/4 Section 2438



# Airport Futures Recommended Zoning

Bureau of Planning & Sustainability - City of Portland, Oregon

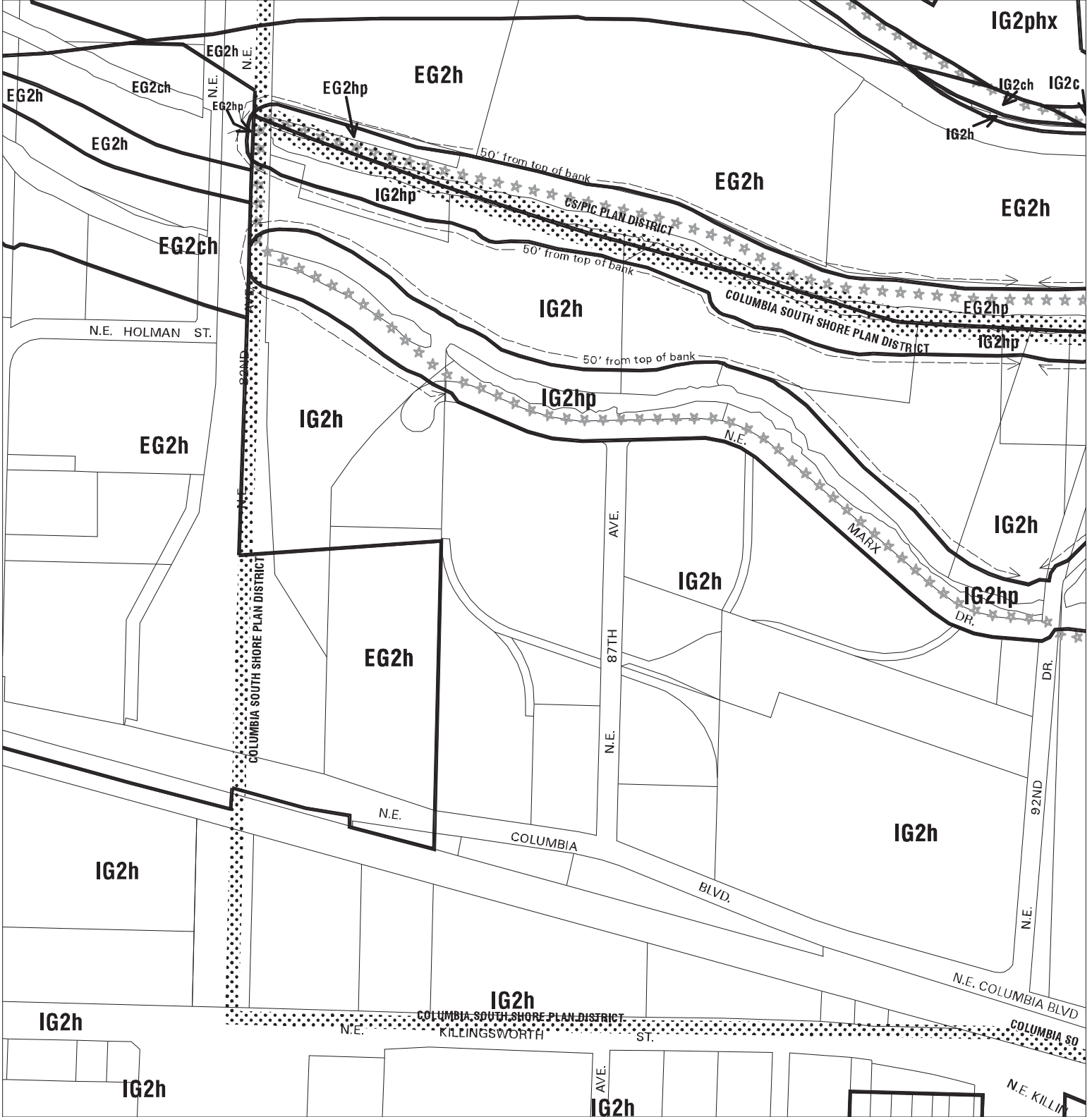


- Zone Boundary
- Plan District Boundary
- Natural Resource Management Plan Boundary

- c = Environmental Conservation Overlay
- p = Environmental Protection Overlay
- ★★★ Public Recreation Trail
- ←---→ Top of Bank

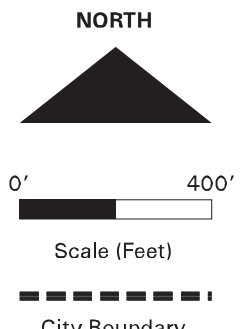
February 22, 2011

Map 1/4 Section 2438



## Existing Zoning

Bureau of Planning & Sustainability - City of Portland, Oregon

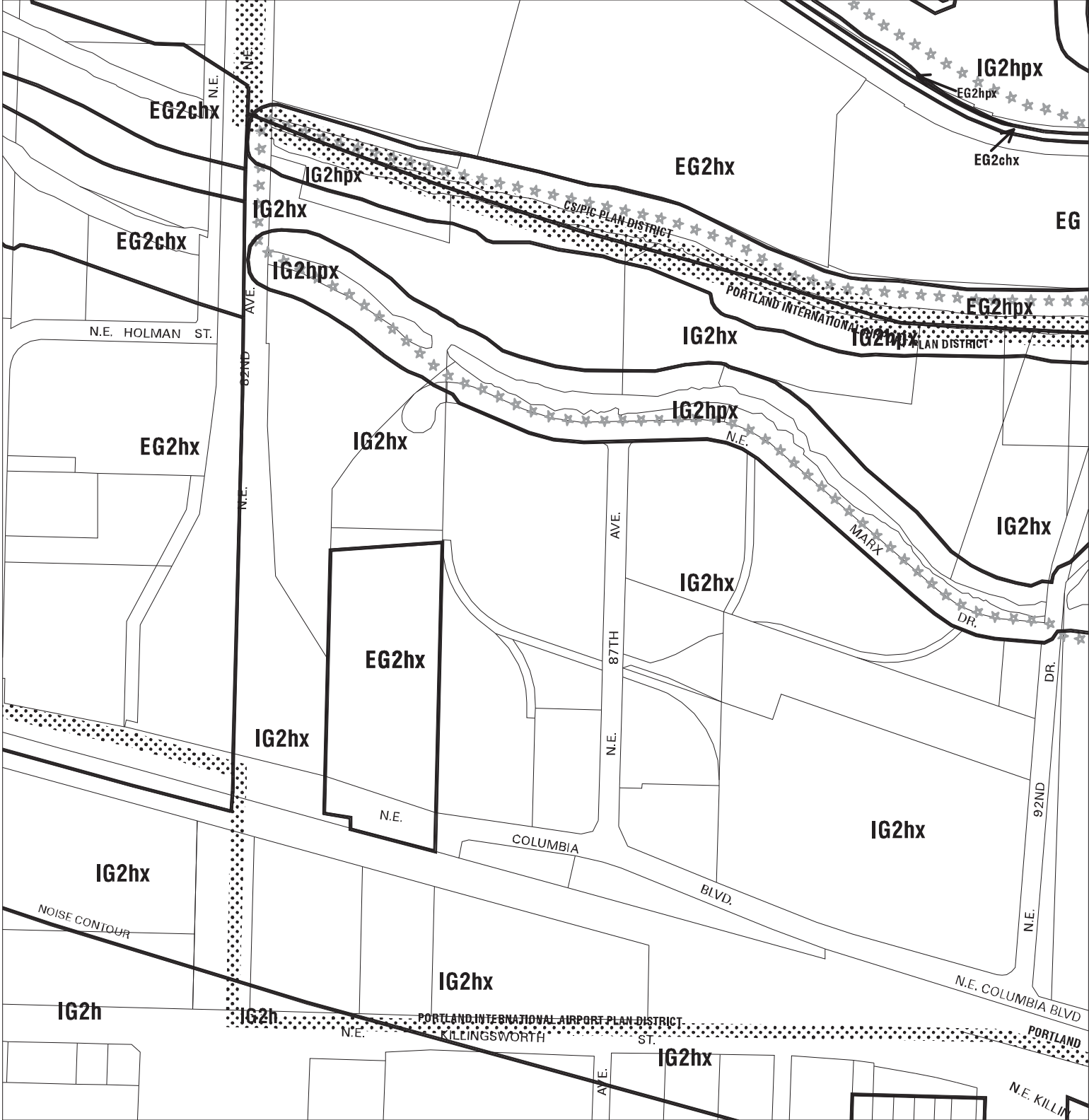


- Zone Boundary
- Plan District Boundary
- Natural Resource Management Plan Boundary

- c = Environmental Conservation Overlay
- p = Environmental Protection Overlay
- ☆☆☆ Public Recreation Trail
- ←---→ Top of Bank

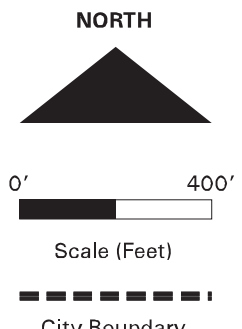
September 24, 2010

Map 1/4 Section 2439



# Airport Futures Recommended Zoning

Bureau of Planning & Sustainability - City of Portland, Oregon



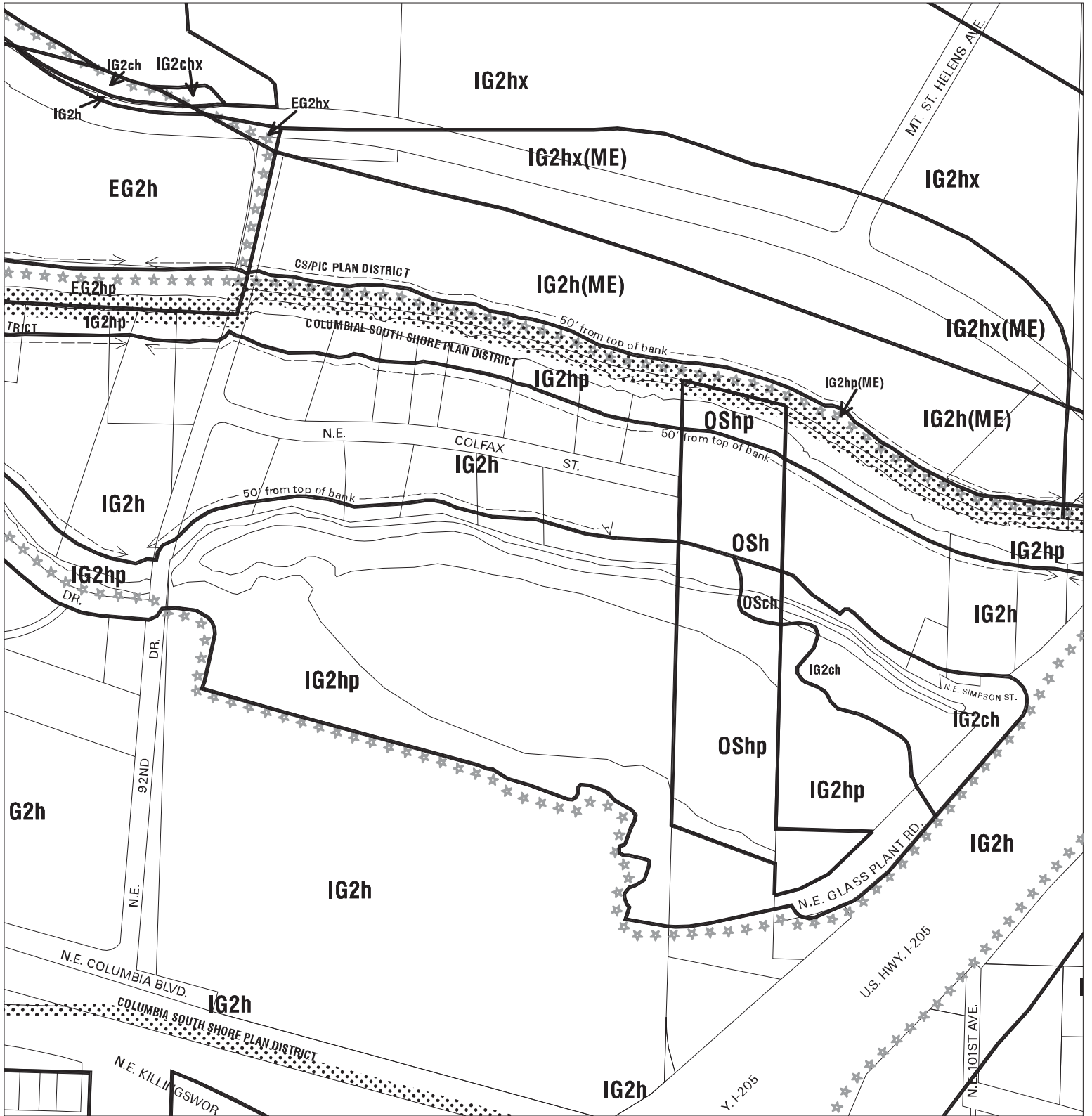
- Zone Boundary
- Plan District Boundary
- Natural Resource Management Plan Boundary

- c = Environmental Conservation Overlay
- p = Environmental Protection Overlay
- ☆☆☆ Public Recreation Trail
- ←---→ Top of Bank

February 22, 2011




Map 1/4 Section 2439



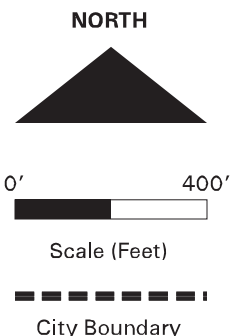


## Existing Zoning

Bureau of Planning & Sustainability - City of Portland, Oregon

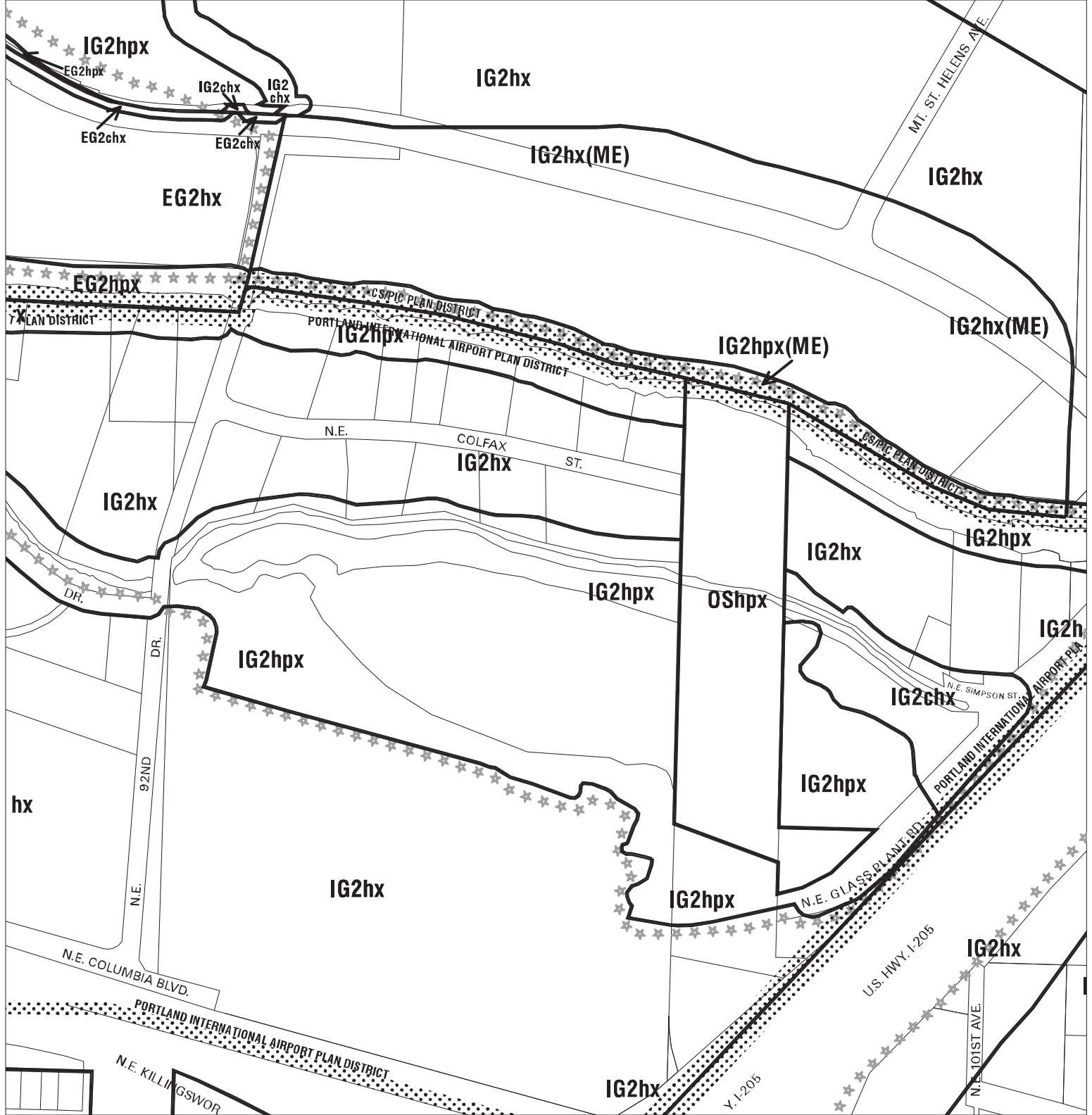
-  Zone Boundary
-  Plan District Boundary
-  Natural Resource Management Plan Boundary

- c = Environmental Conservation Overlay
- p = Environmental Protection Overlay
- ☆☆☆ Public Recreation Trail
- ←---→ Top of Bank



September 24, 2010

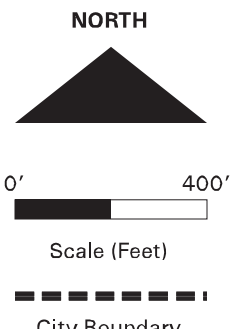
Map 1/4 Section 2440



# Airport Futures Recommended Zoning

Bureau of Planning & Sustainability - City of Portland, Oregon

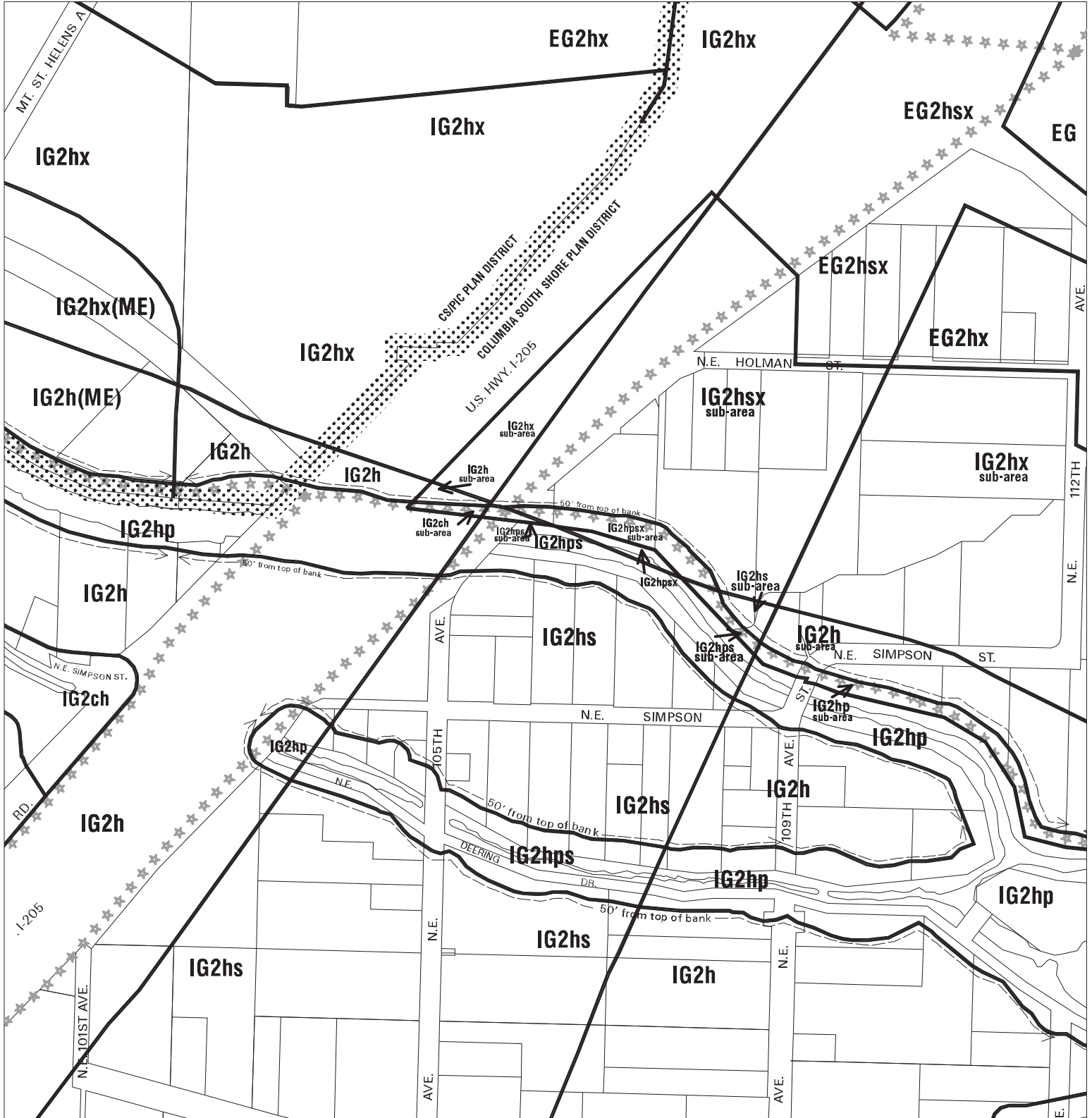
- Zone Boundary
- Plan District Boundary
- Natural Resource Management Plan Boundary
- Public Recreation Trail
- Top of Bank
- c = Environmental Conservation Overlay
- p = Environmental Protection Overlay



February 22, 2011

Map 1/4 Section 2440





# Existing Zoning

Bureau of Planning & Sustainability - City of Portland, Oregon



Scale (Feet)



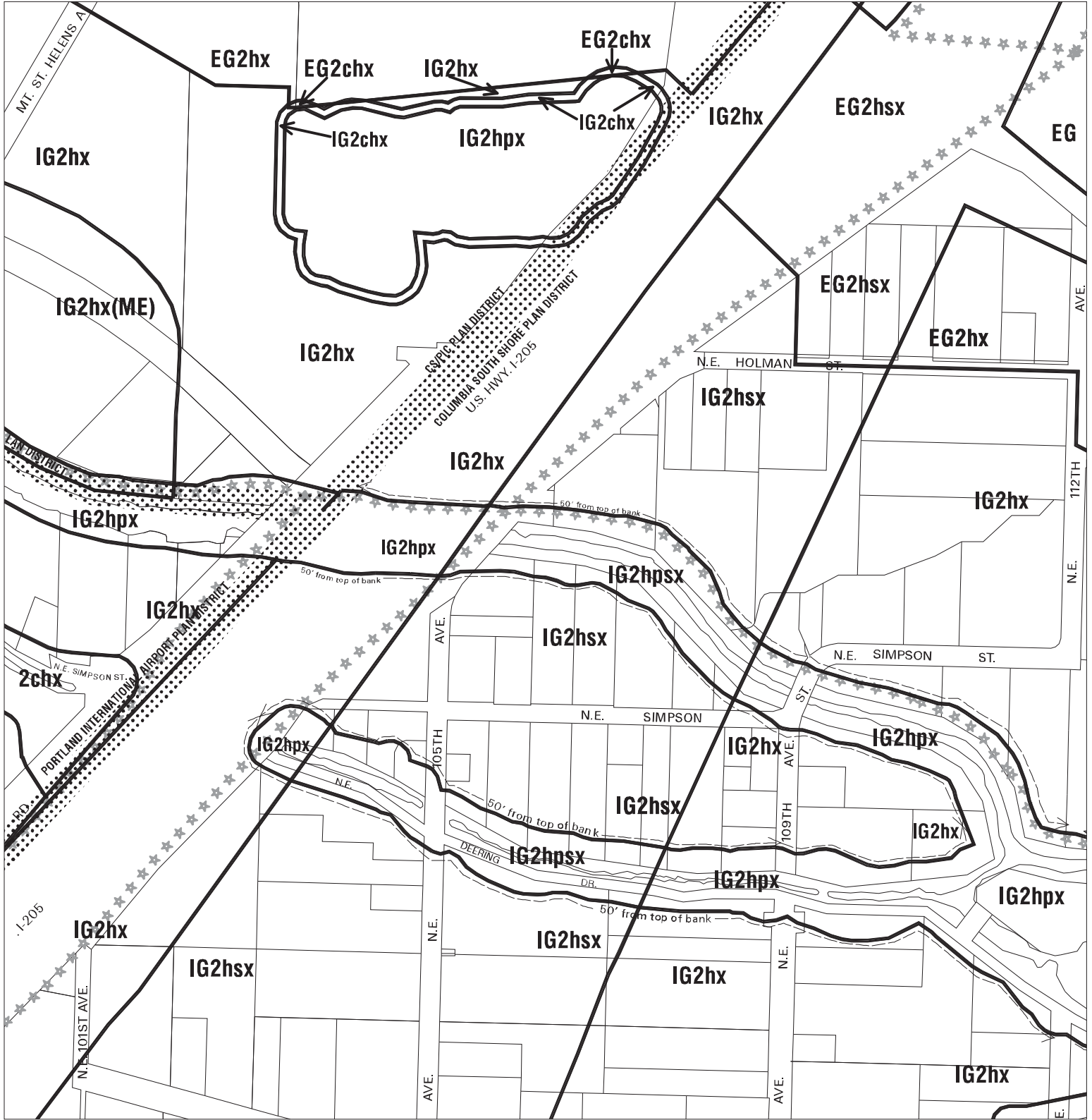
City Boundary

- Zone Boundary
- Plan District Boundary
- Natural Resource Management Plan Boundary

- c = Environmental Conservation Overlay
- p = Environmental Protection Overlay
- ☆☆☆ Public Recreation Trail
- ←---→ Top of Bank

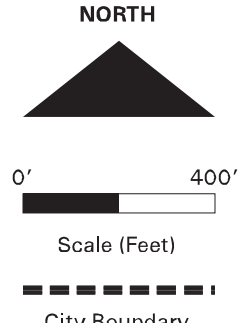
September 24, 2010

Map 1/4 Section 2441



# Airport Futures Recommended Zoning

Bureau of Planning & Sustainability - City of Portland, Oregon

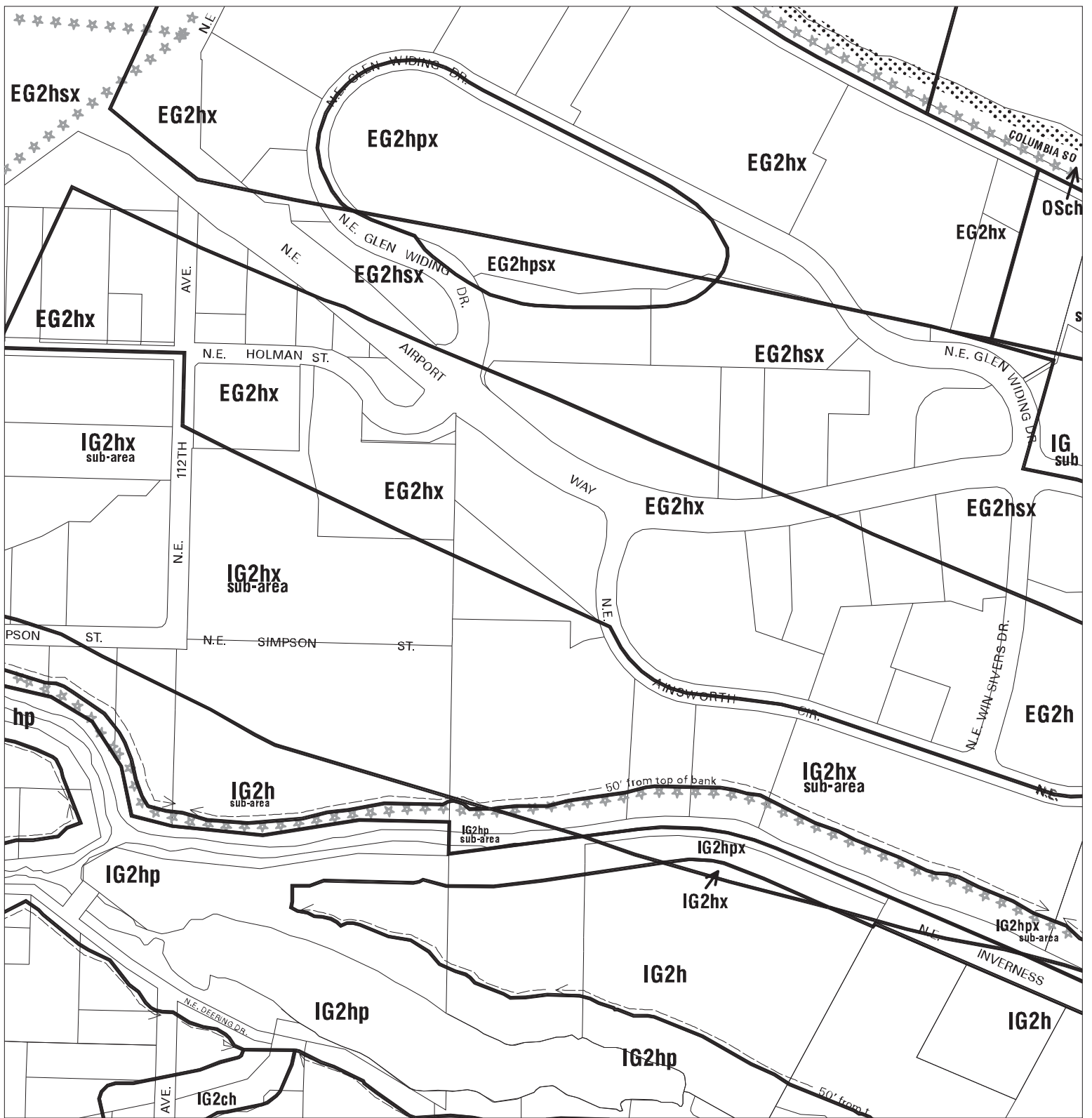


- Zone Boundary
- Plan District Boundary
- Natural Resource Management Plan Boundary

- c = Environmental Conservation Overlay
- p = Environmental Protection Overlay
- ☆☆☆ Public Recreation Trail
- ←---→ Top of Bank

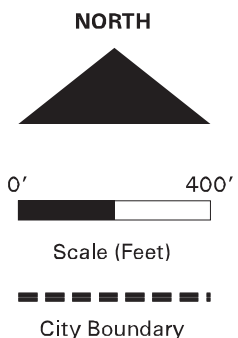
February 22, 2011

Map 1/4 Section 2441



## Existing Zoning

Bureau of Planning & Sustainability - City of Portland, Oregon

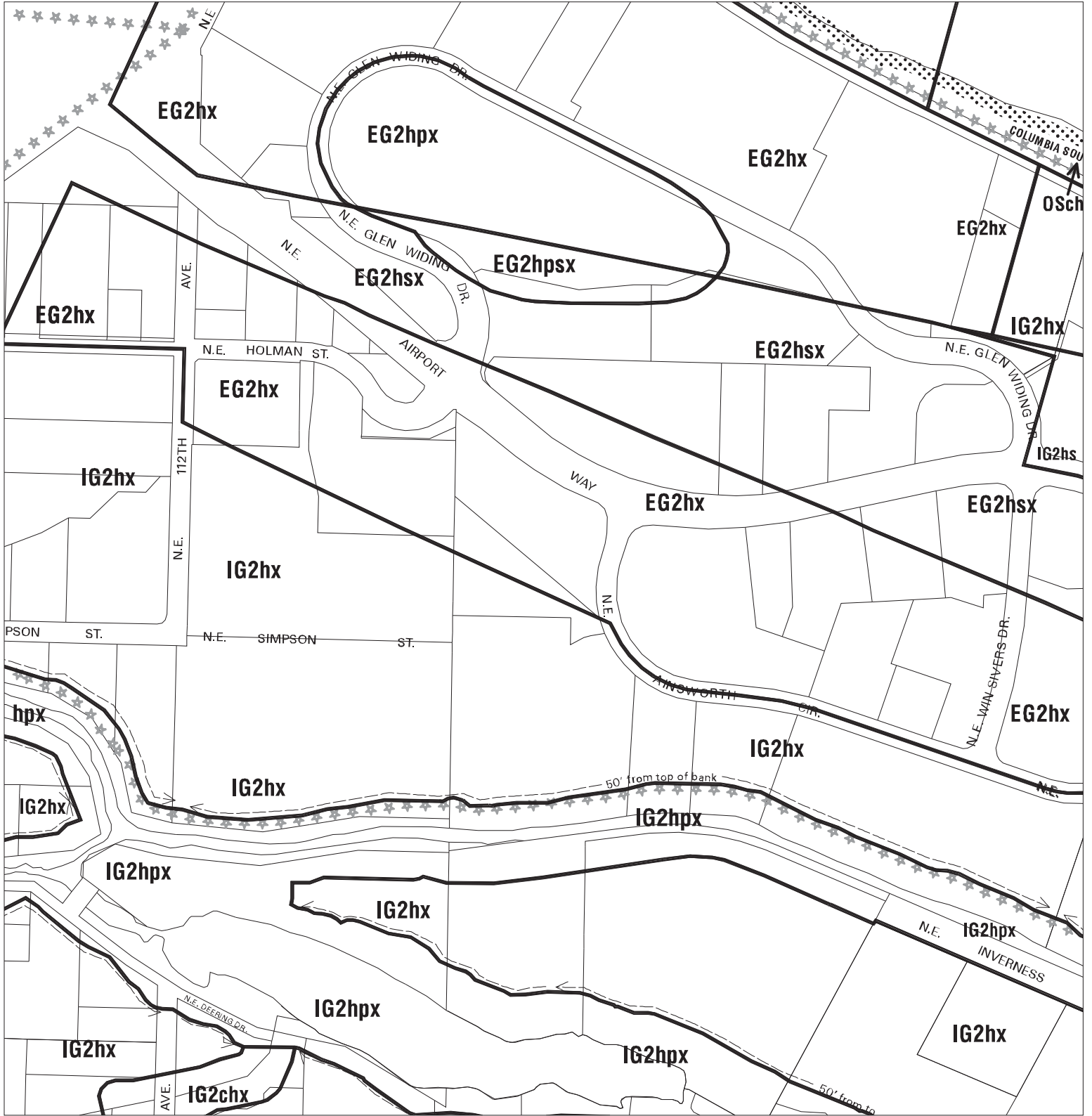


- Zone Boundary
- Plan District Boundary
- Natural Resource Management Plan Boundary

- c = Environmental Conservation Overlay
- p = Environmental Protection Overlay
- ☆☆☆ Public Recreation Trail
- ←---→ Top of Bank

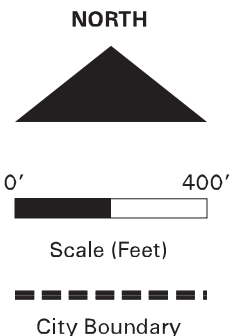
September 24, 2010




Map 1/4 Section 2442



# Airport Futures Proposed Zoning

Bureau of Planning & Sustainability - City of Portland, Oregon



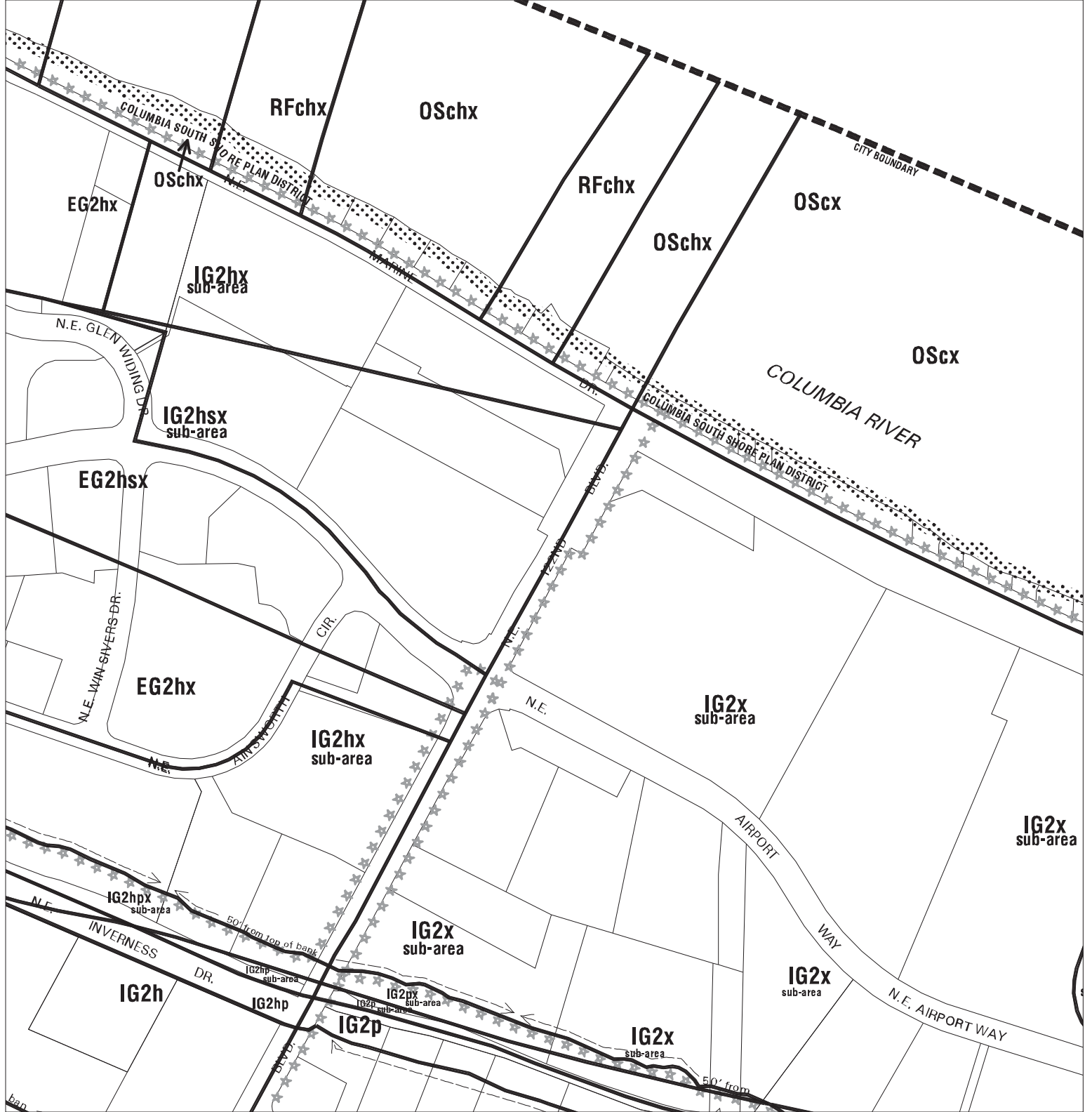
-  Zone Boundary
-  Plan District Boundary
-  Natural Resource Management Plan Boundary

- c = Environmental Conservation Overlay
- p = Environmental Protection Overlay
- \*\*\* Public Recreation Trail
- > Top of Bank

September 24, 2010

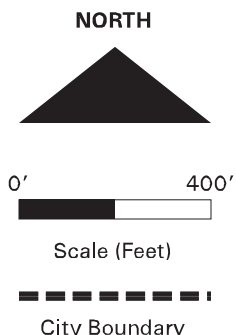
Map 1/4 Section 2442








# Existing Zoning

Bureau of Planning & Sustainability - City of Portland, Oregon

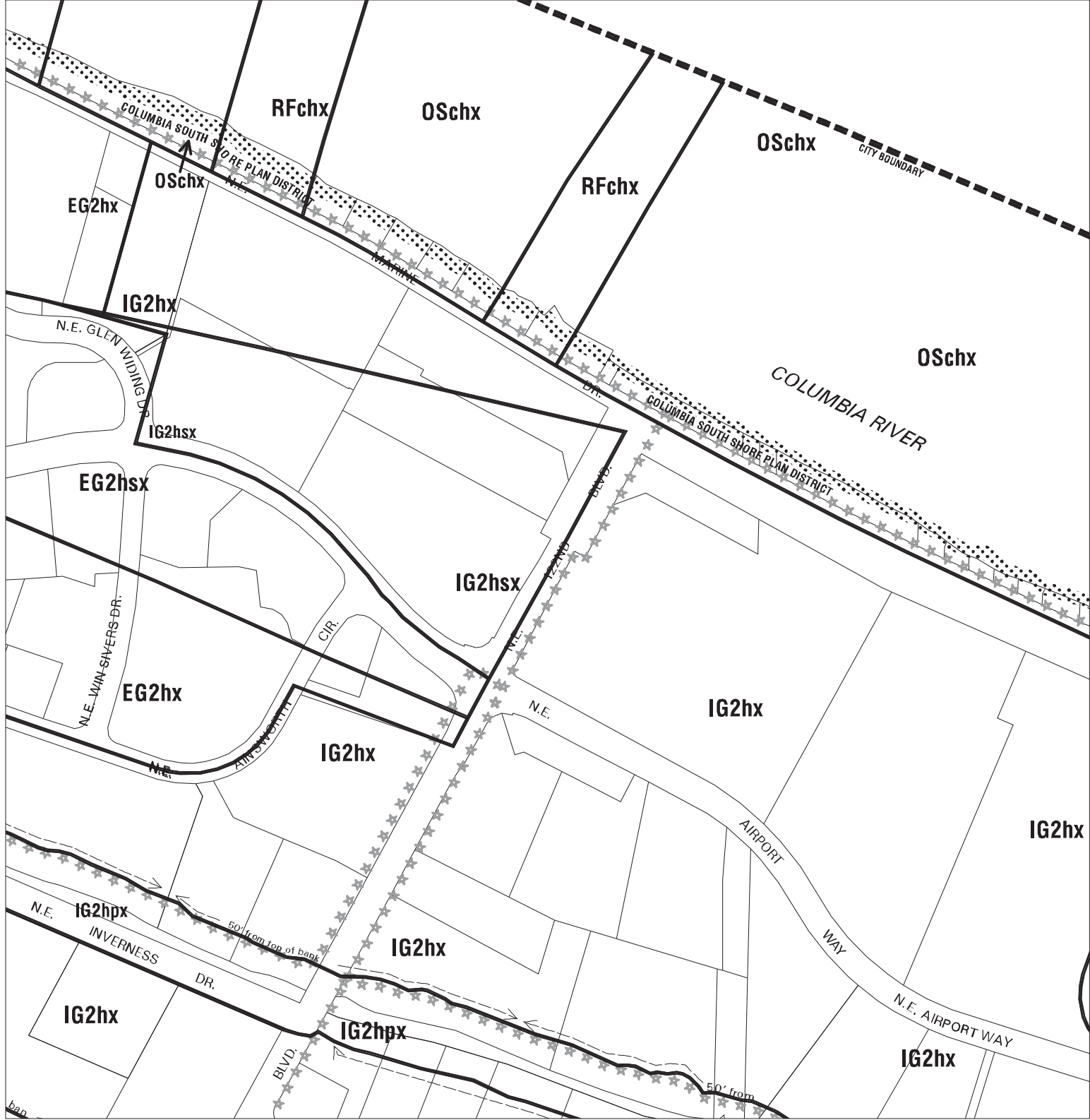


-  Zone Boundary
-  Plan District Boundary
-  Natural Resource Management Plan Boundary

- c = Environmental Conservation Overlay
- p = Environmental Protection Overlay
- \*\*\* Public Recreation Trail
- ←---→ Top of Bank

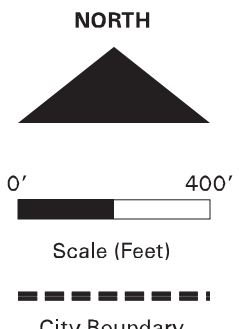
September 24, 2010




Map 1/4 Section 2443





# Airport Futures Proposed Zoning

Bureau of Planning & Sustainability - City of Portland, Oregon

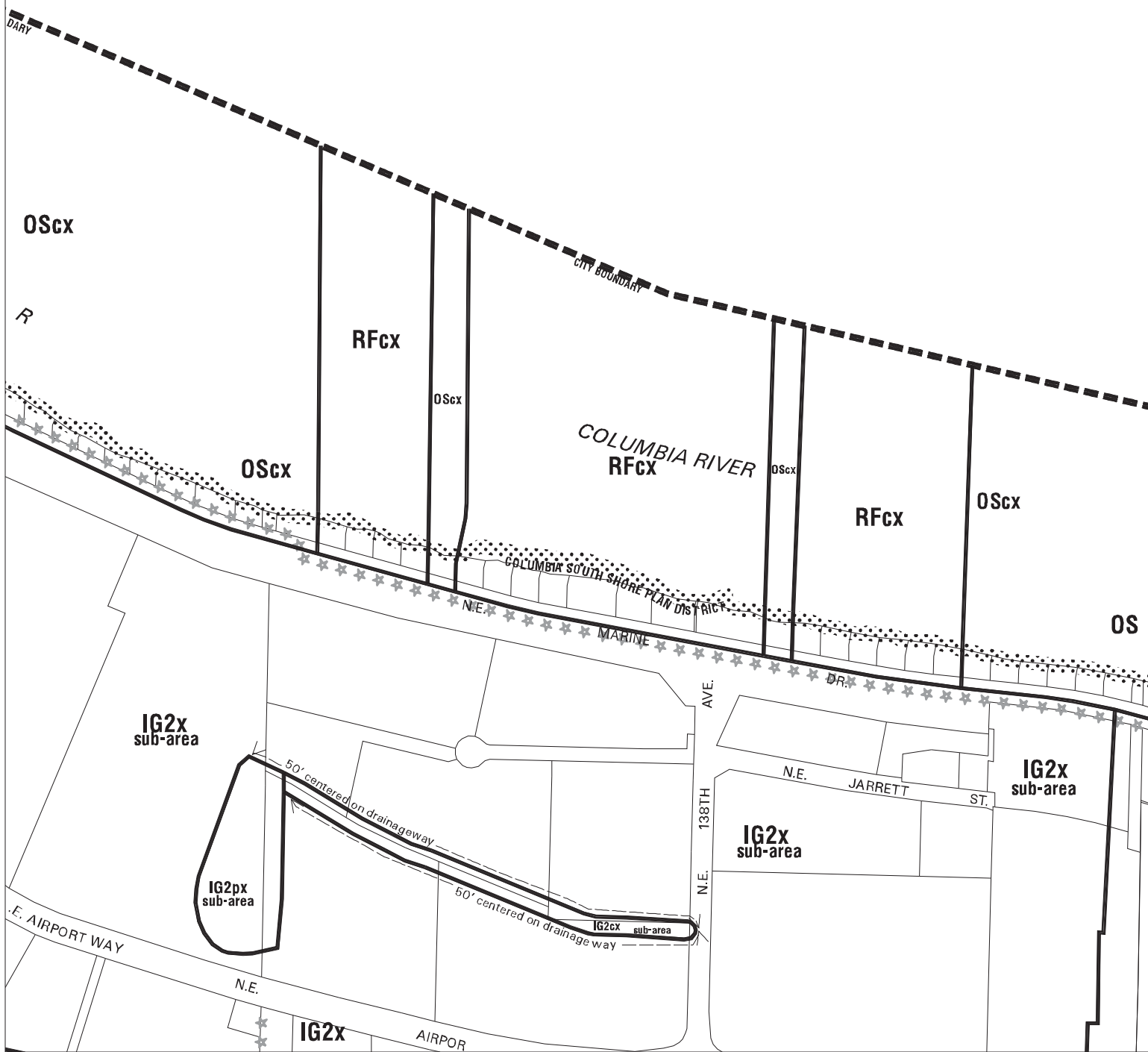


-  Zone Boundary
-  Plan District Boundary
-  Natural Resource Management Plan Boundary

- c = Environmental Conservation Overlay
- p = Environmental Protection Overlay
-  Public Recreation Trail
-  Top of Bank

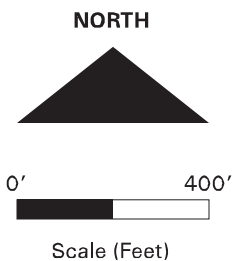
September 24, 2010

Map 1/4 Section 2443



## Existing Zoning

Bureau of Planning & Sustainability - City of Portland, Oregon



- Zone Boundary
- Plan District Boundary
- Natural Resource Management Plan Boundary

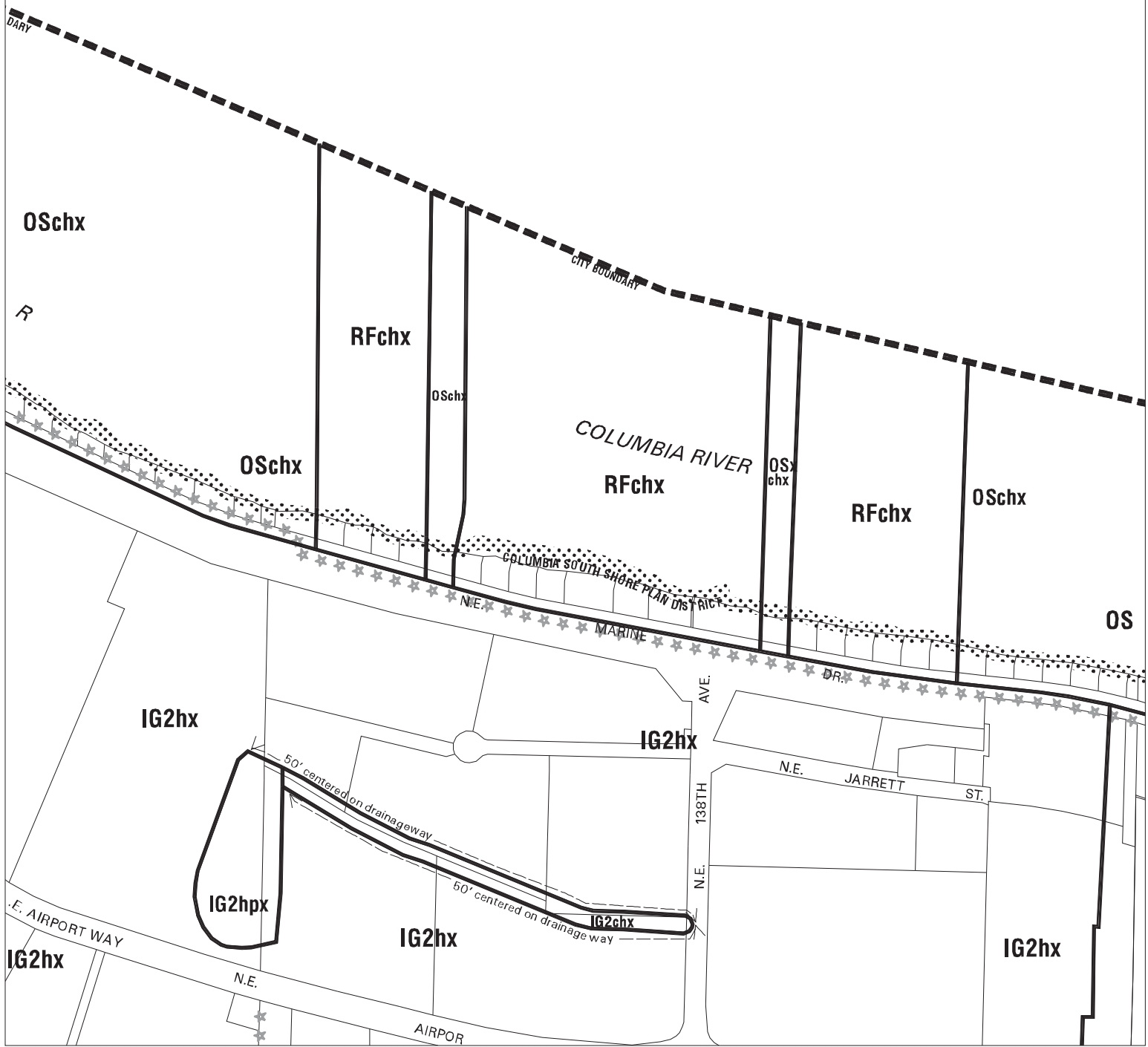
- c** = Environmental Conservation Overlay
- p** = Environmental Protection Overlay
- Public Recreation Trail
- Top of Bank

City Boundary

September 24, 2010

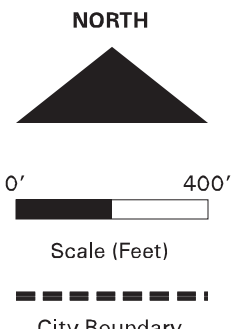
Map 1/4 Section 2444





# Airport Futures Proposed Zoning

Bureau of Planning & Sustainability - City of Portland, Oregon

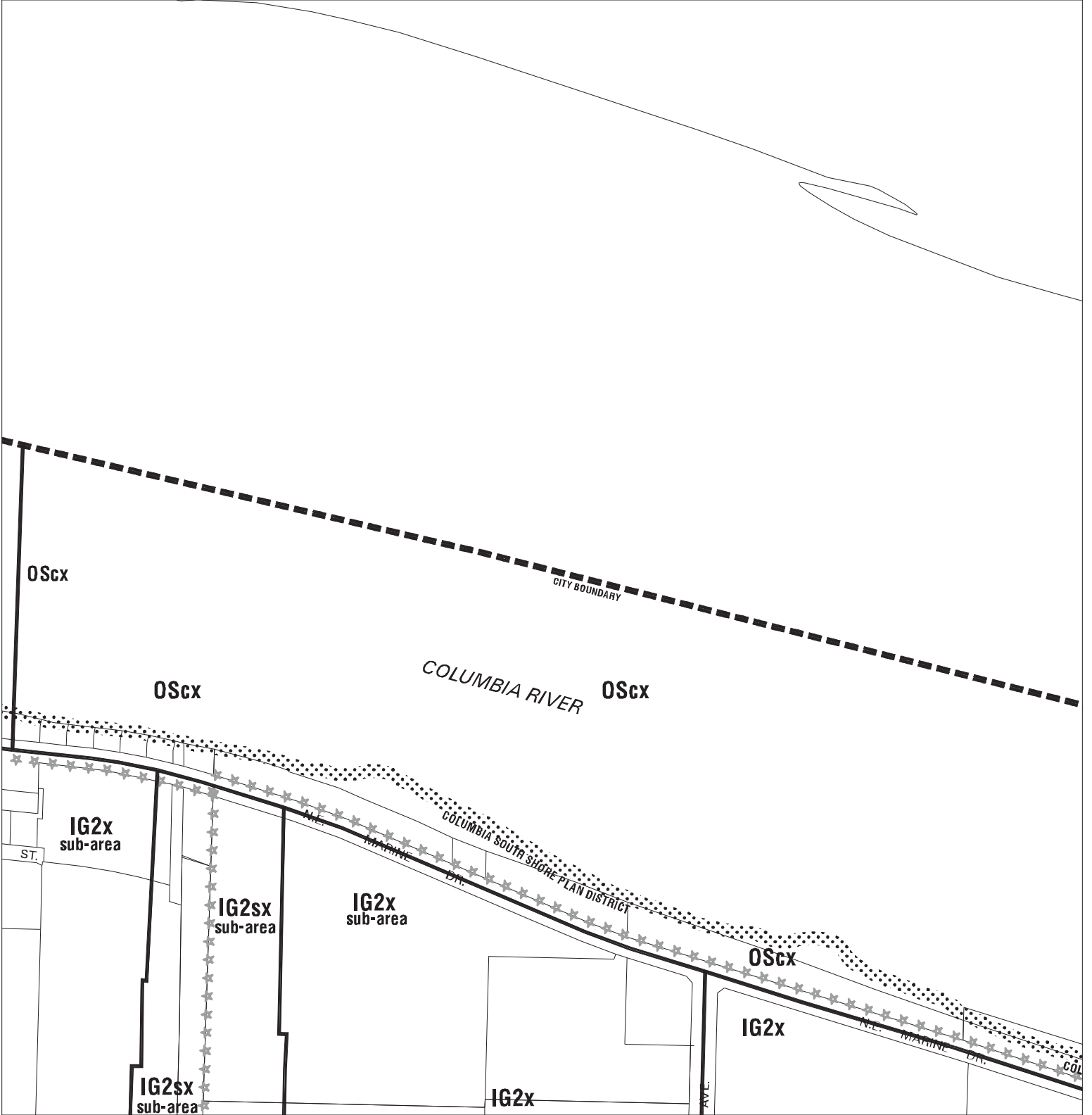


- Zone Boundary
- Plan District Boundary
- Natural Resource Management Plan Boundary

- c = Environmental Conservation Overlay
- p = Environmental Protection Overlay
- ☆☆☆ Public Recreation Trail
- ←---→ Top of Bank








September 24, 2010

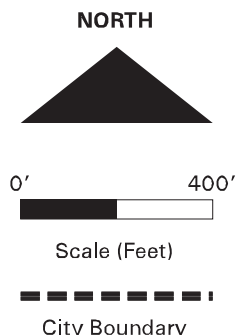
Map 1/4 Section 2444



## Existing Zoning

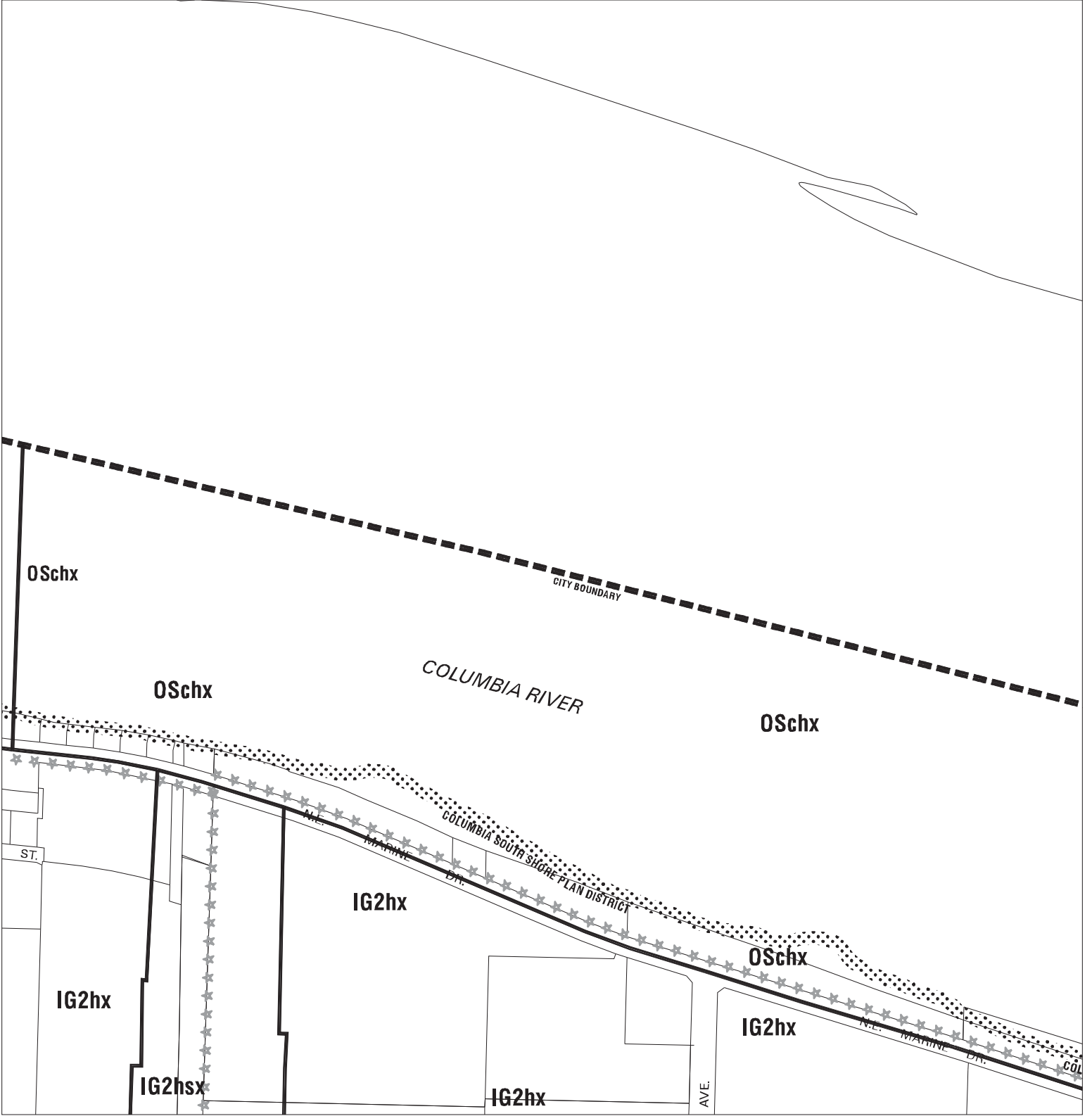
Bureau of Planning & Sustainability - City of Portland, Oregon

-  Zone Boundary
-  Plan District Boundary
-  Natural Resource Management Plan Boundary
-  Public Recreation Trail
-  Top of Bank
-  c = Environmental Conservation Overlay
-  p = Environmental Protection Overlay



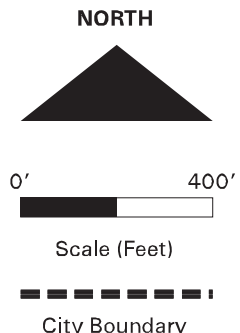
September 24, 2010




Map 1/4 Section 2445



# Airport Futures Proposed Zoning

Bureau of Planning & Sustainability - City of Portland, Oregon

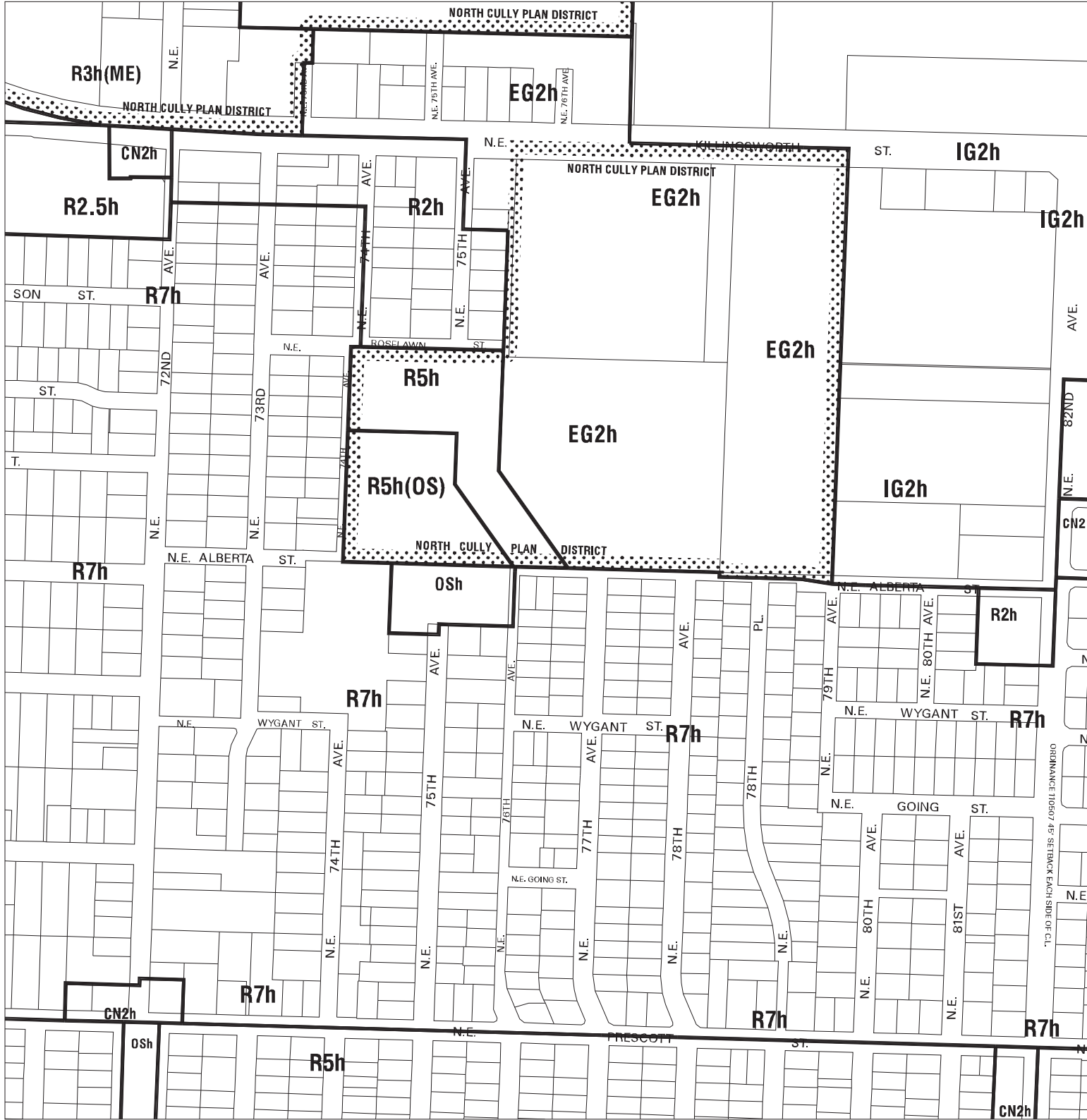


-  Zone Boundary
-  Plan District Boundary
-  Natural Resource Management Plan Boundary

- c = Environmental Conservation Overlay
- p = Environmental Protection Overlay
- \*\*\* Public Recreation Trail
- ←- - -> Top of Bank

September 24, 2010

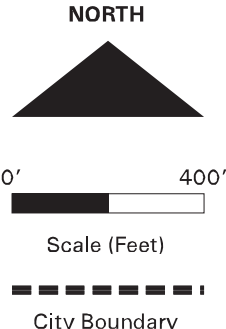
Map 1/4 Section 2445



# Existing Zoning

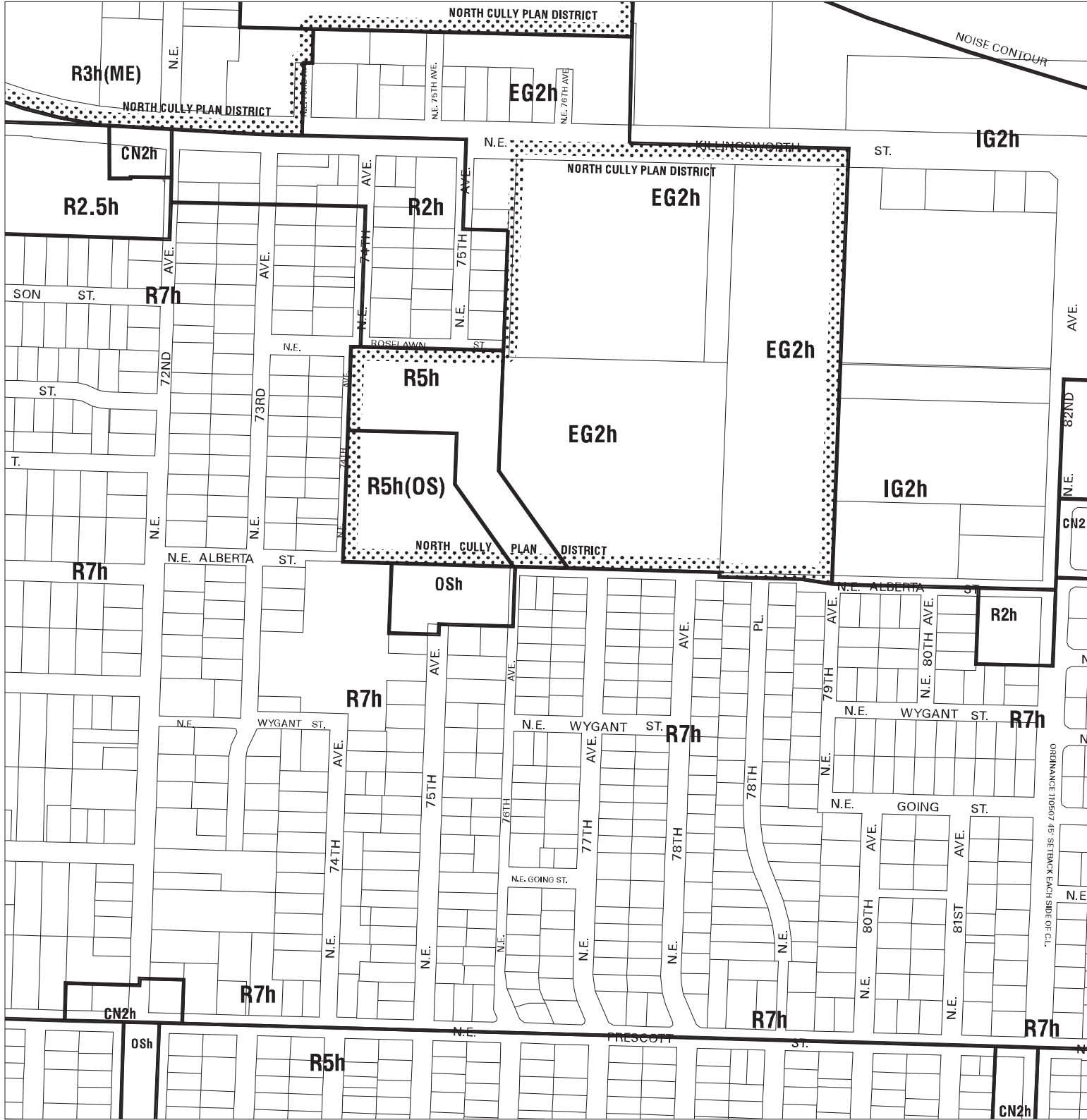
Bureau of Planning & Sustainability - City of Portland, Oregon

- Zone Boundary
- Plan District Boundary
- Natural Resource Management Plan Boundary
- Public Recreation Trail
- Top of Bank
- c = Environmental Conservation Overlay
- p = Environmental Protection Overlay



September 24, 2010

Map 1/4 Section 2538






0' 400'



Scale (Feet)



City Boundary

-  Zone Boundary
-  Plan District Boundary
-  Natural Resource Management Plan Boundary

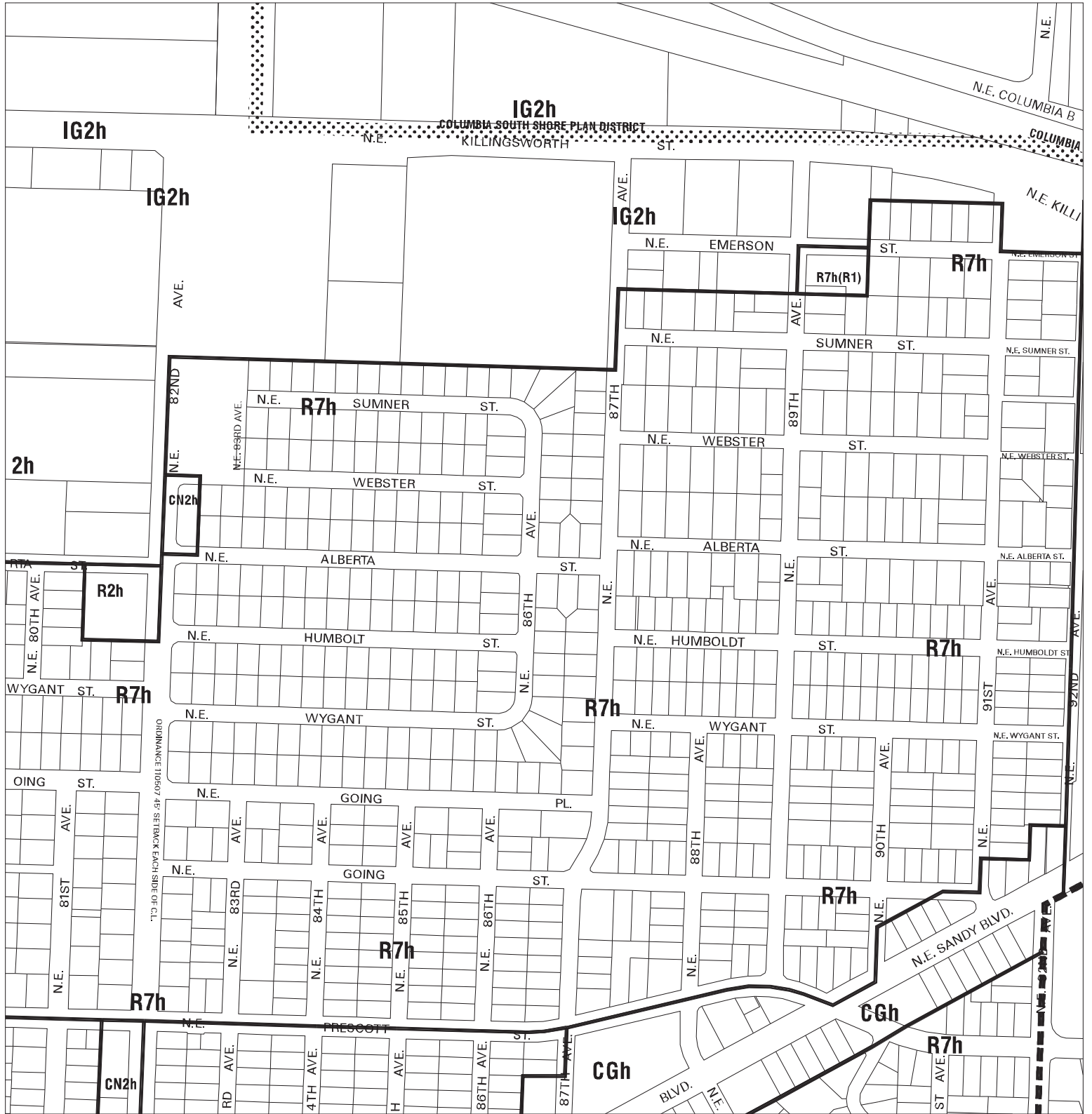
- c = Environmental Conservation Overlay
- p = Environmental Protection Overlay
- \*\*\* Public Recreation Trail
- ← - - - → Top of Bank

September 24, 2010

# Airport Futures Proposed Zoning




Bureau of Planning & Sustainability - City of Portland, Oregon

Map 1/4 Section 2538



## Existing Zoning

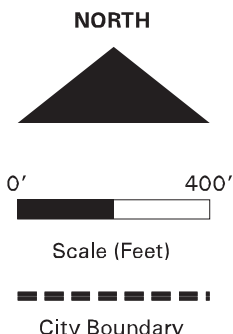
Bureau of Planning & Sustainability - City of Portland, Oregon

-  Zone Boundary
-  Plan District Boundary
-  Natural Resource Management Plan Boundary

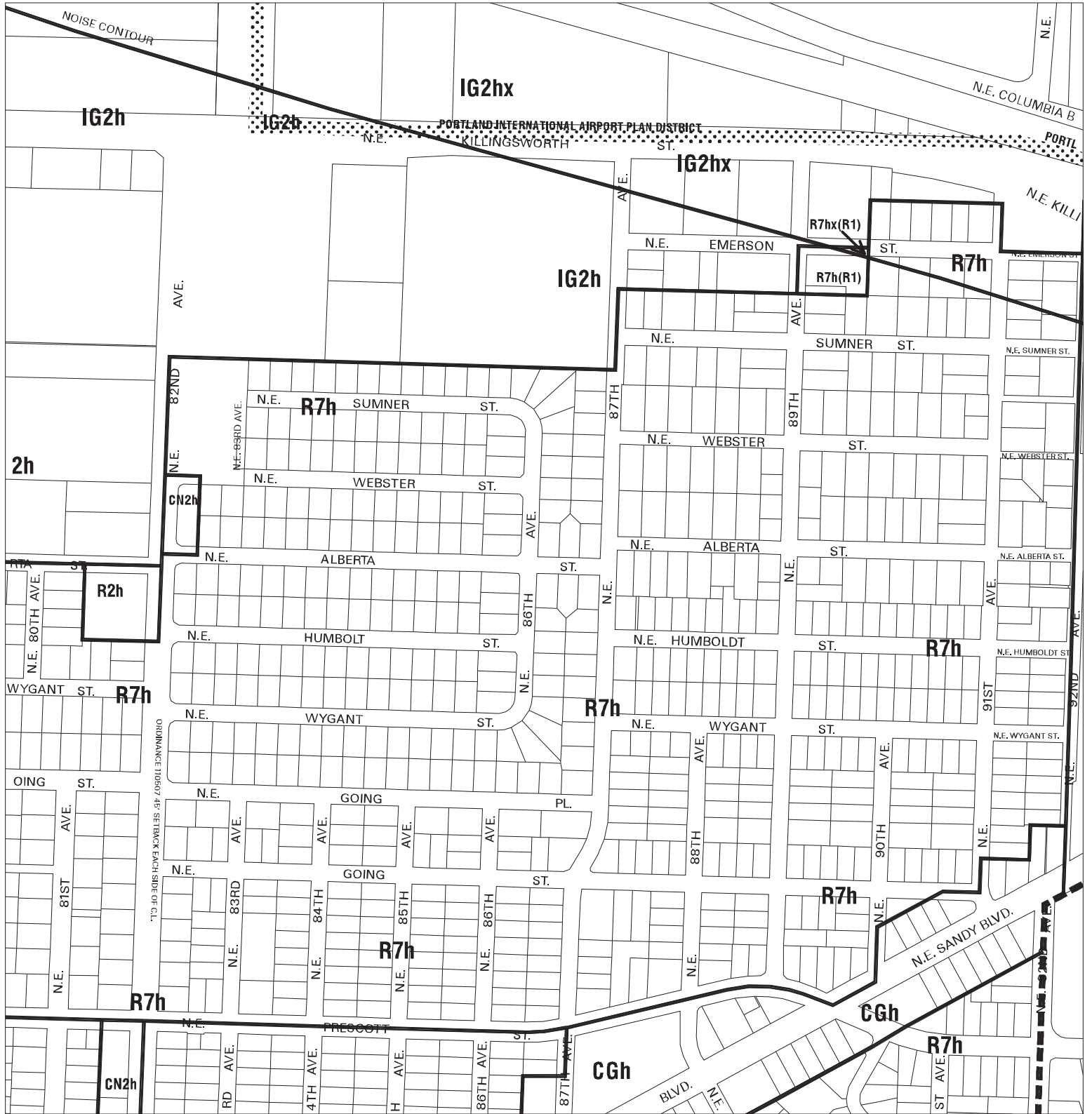
- c = Environmental Conservation Overlay
- p = Environmental Protection Overlay
- \*\*\* Public Recreation Trail
- ←---→ Top of Bank

September 24, 2010

Map 1/4 Section 2539

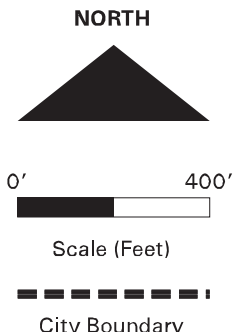






# Airport Futures Proposed Zoning

Bureau of Planning & Sustainability - City of Portland, Oregon



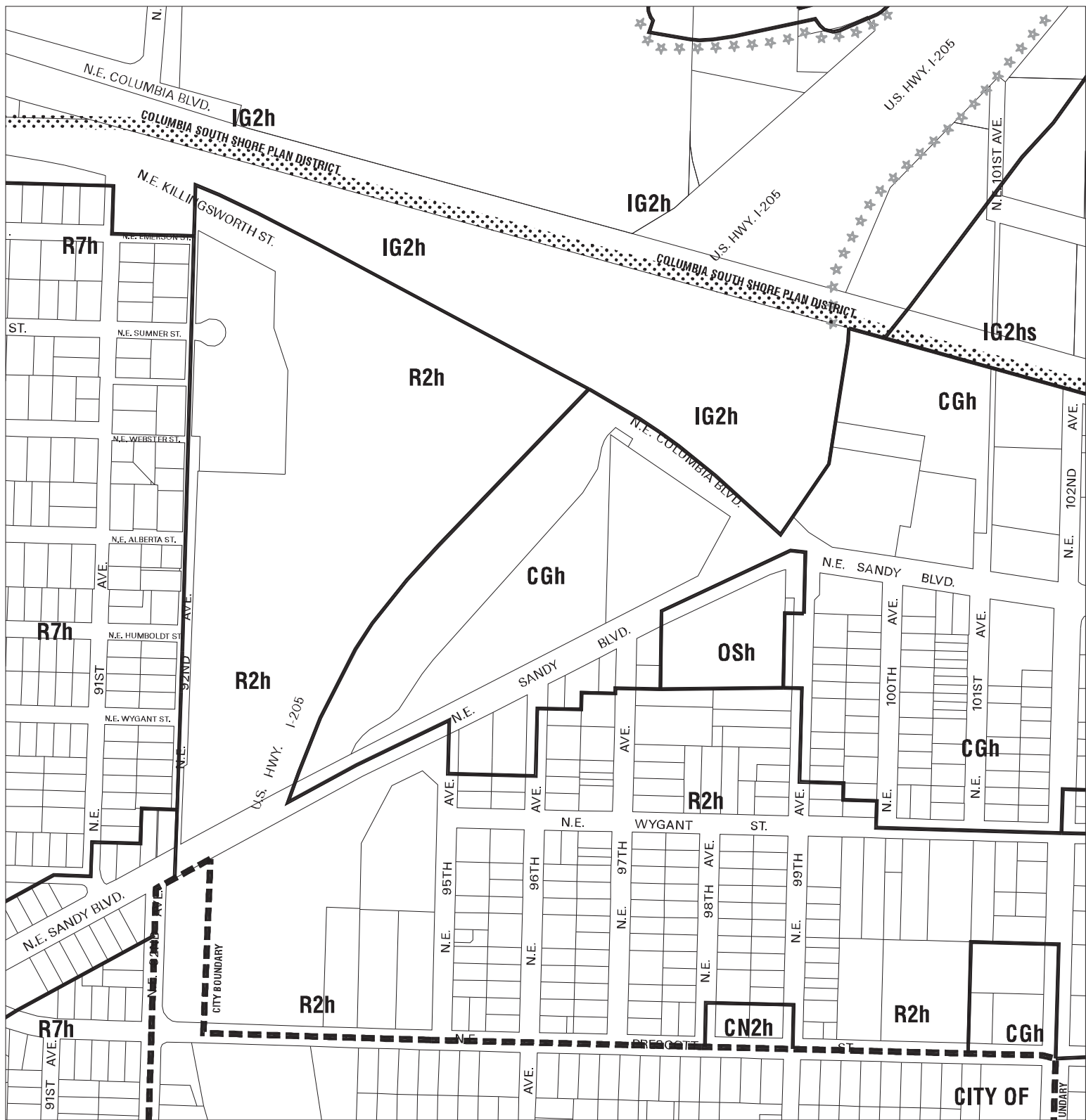
- Zone Boundary
- Plan District Boundary
- Natural Resource Management Plan Boundary

- c = Environmental Conservation Overlay
- p = Environmental Protection Overlay
- ★★★ Public Recreation Trail
- Top of Bank

September 24, 2010

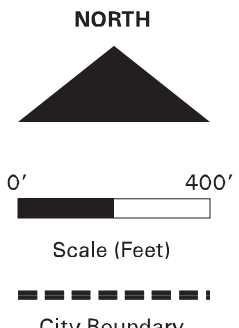
Map 1/4 Section 2539








# Existing Zoning

Bureau of Planning & Sustainability - City of Portland, Oregon

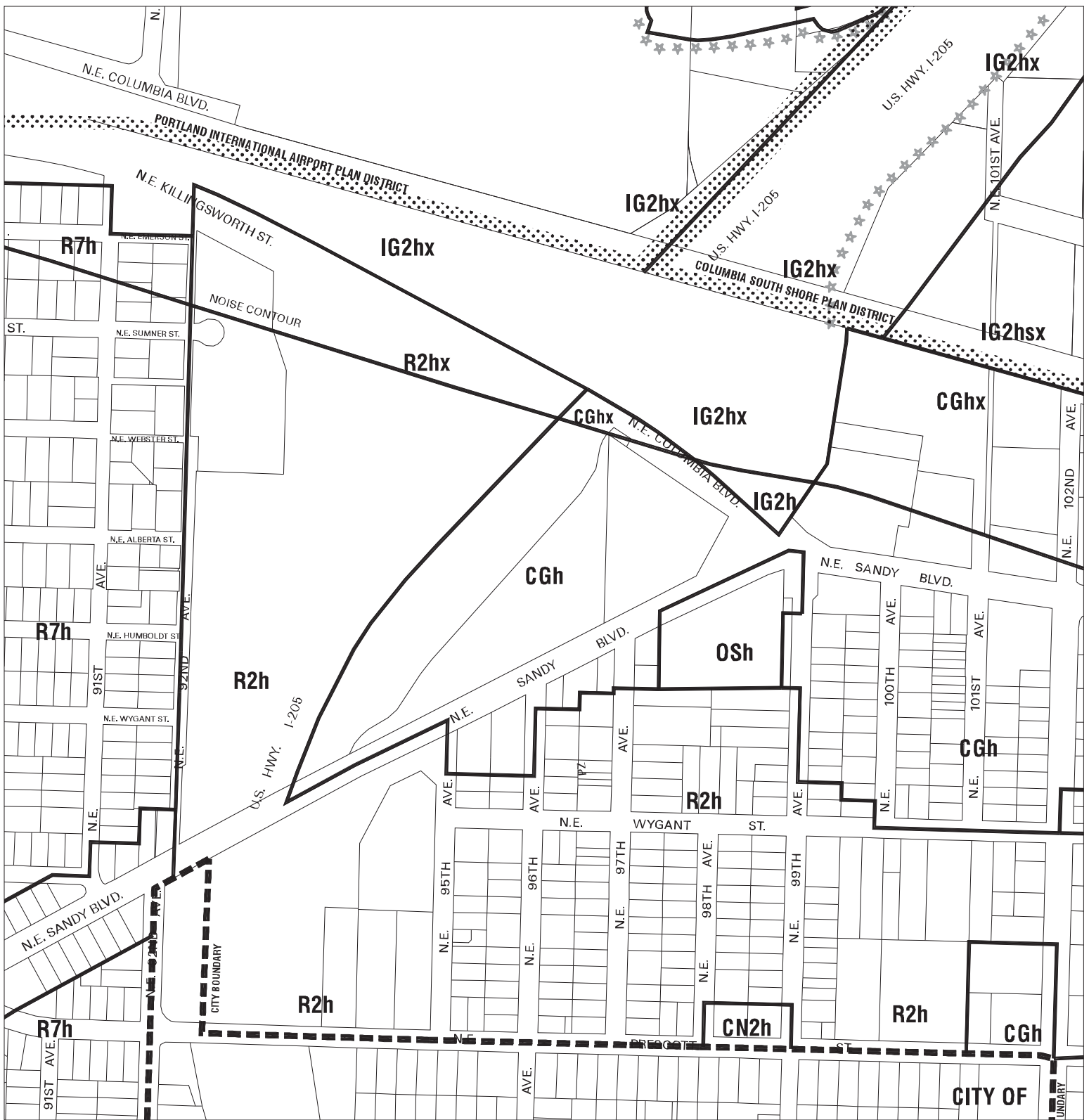


-  Zone Boundary
-  Plan District Boundary
-  Natural Resource Management Plan Boundary

- c = Environmental Conservation Overlay
- p = Environmental Protection Overlay
- ★★★ Public Recreation Trail
- ← - - - → Top of Bank

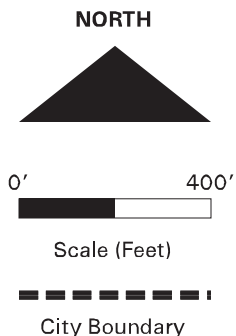
September 24, 2010




Map 1/4 Section 2540







# Airport Futures Recommended Zoning

Bureau of Planning & Sustainability - City of Portland, Oregon



-  Zone Boundary
-  Plan District Boundary
-  Natural Resource Management Plan Boundary

-  c = Environmental Conservation Overlay
-  p = Environmental Protection Overlay
-  ★ ★ ★ Public Recreation Trail
-  ← --- → Top of Bank

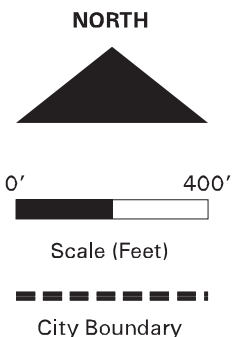
February 22, 2011




Map 1/4 Section 2540



# Existing Zoning

Bureau of Planning & Sustainability - City of Portland, Oregon

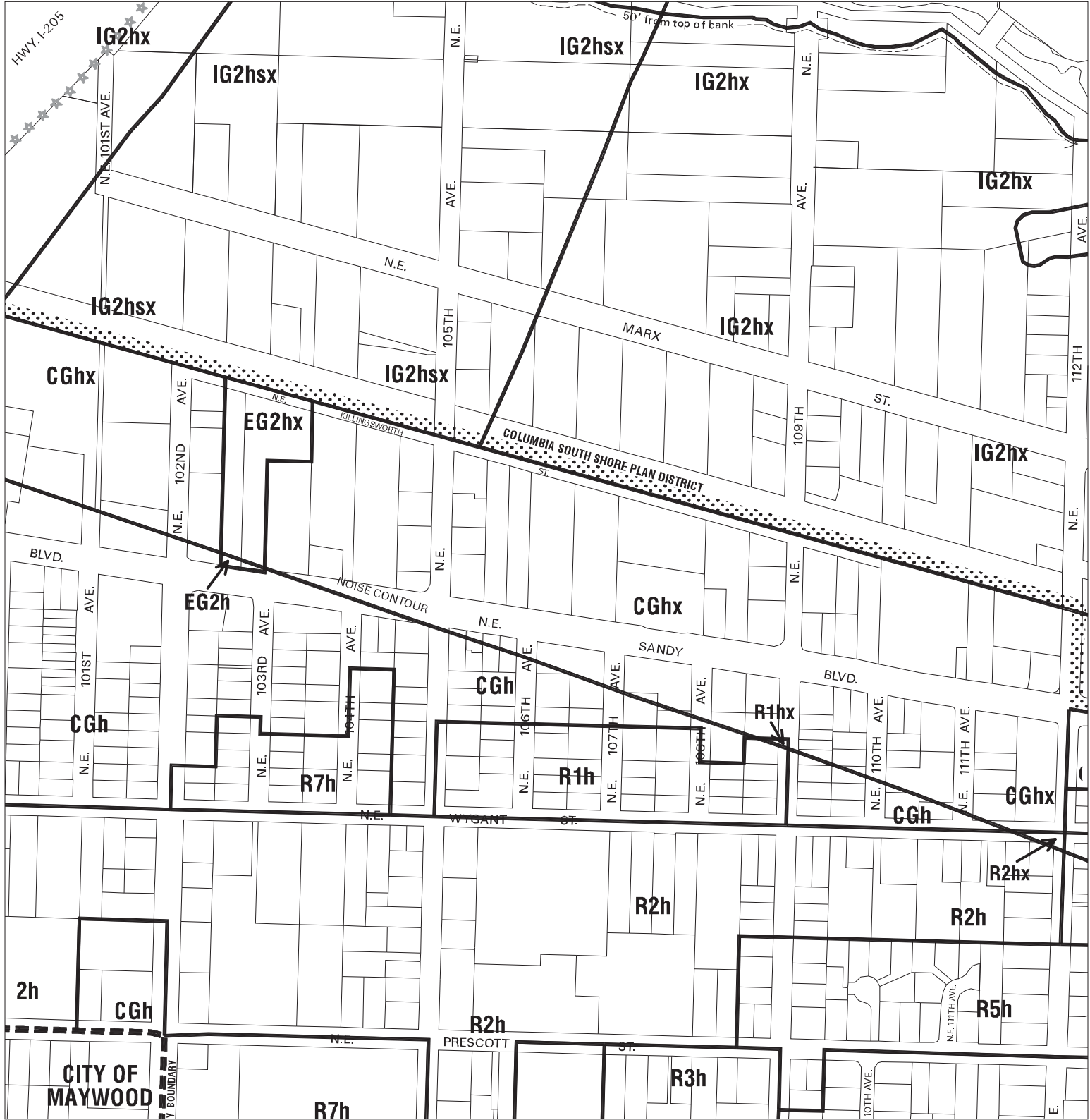


-  Zone Boundary
-  Plan District Boundary
-  Natural Resource Management Plan Boundary

- c = Environmental Conservation Overlay
- p = Environmental Protection Overlay
- ★★★ Public Recreation Trail
- ←---→ Top of Bank

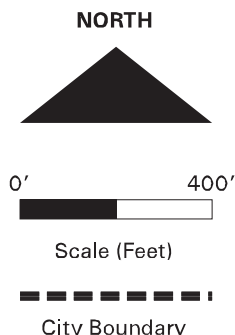
September 24, 2010

Map 1/4 Section 2541



# Airport Futures Recommended Zoning

Bureau of Planning & Sustainability - City of Portland, Oregon

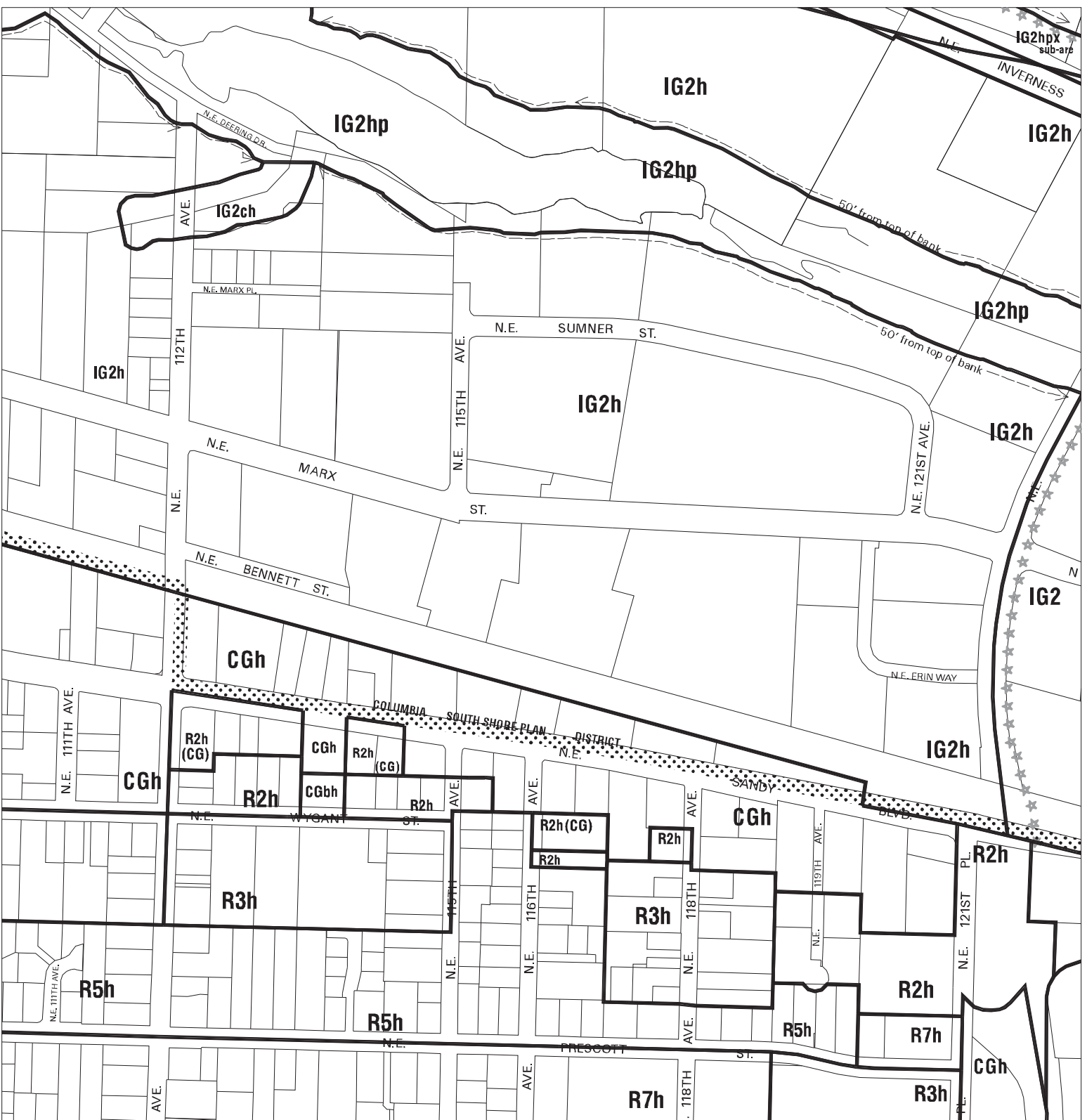


- Zone Boundary
- Plan District Boundary
- Natural Resource Management Plan Boundary

- c = Environmental Conservation Overlay
- p = Environmental Protection Overlay
- ★★★ Public Recreation Trail
- ←---→ Top of Bank

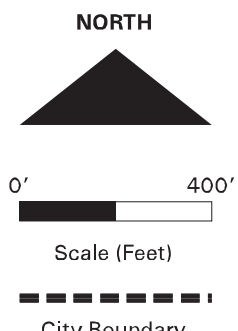
February 22, 2011




Map 1/4 Section 2541



## Existing Zoning

Bureau of Planning & Sustainability - City of Portland, Oregon



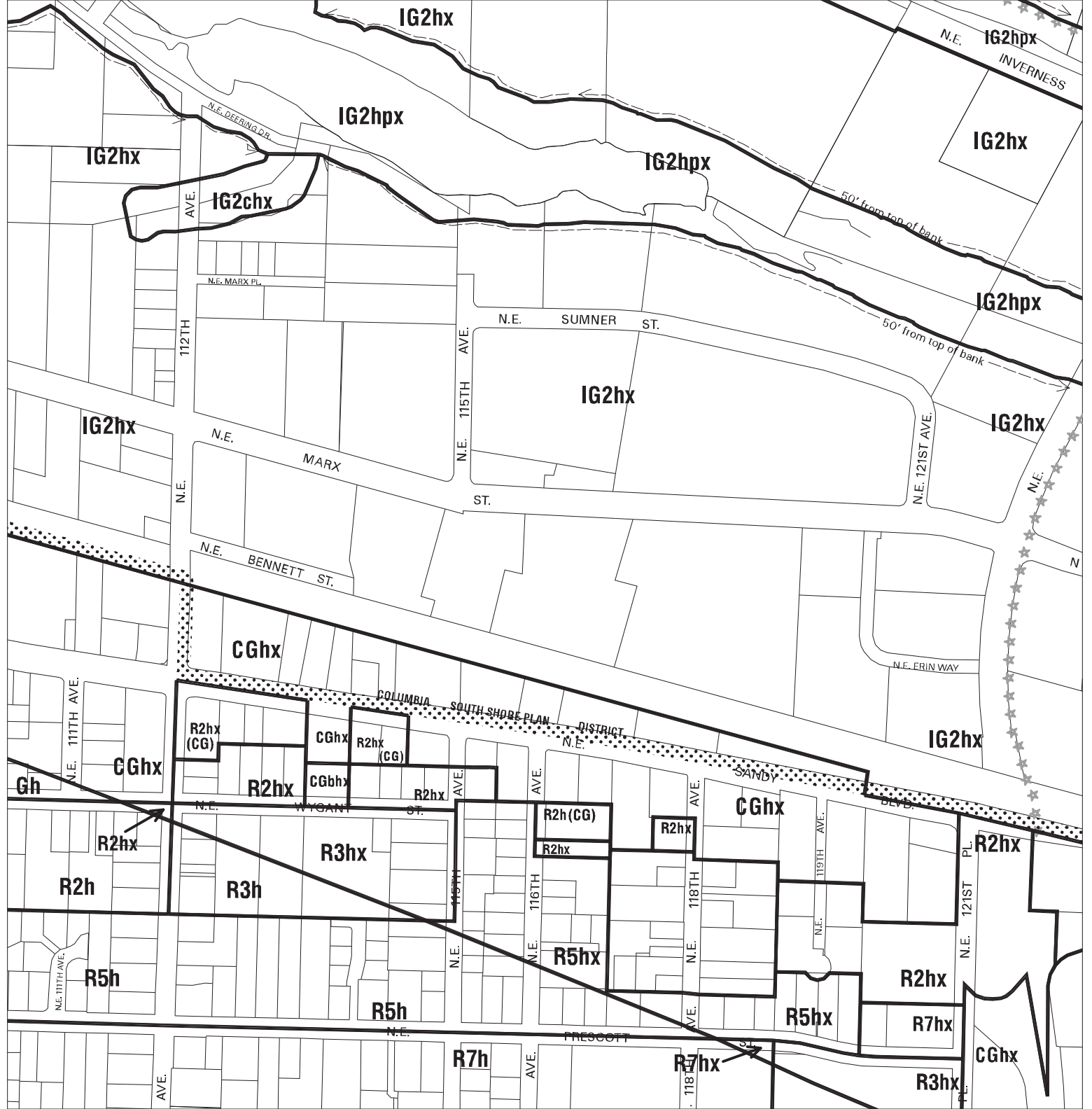
-  Zone Boundary
-  Plan District Boundary
-  Natural Resource Management Plan Boundary

- c = Environmental Conservation Overlay
- p = Environmental Protection Overlay
- \*\*\* Public Recreation Trail
- ← - - - → Top of Bank

September 24, 2010




Map 1/4 Section 2542





# Airport Futures Proposed Zoning

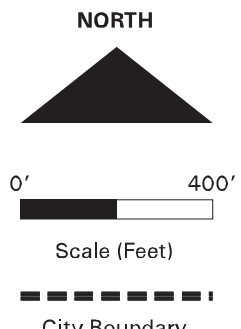
Bureau of Planning & Sustainability - City of Portland, Oregon

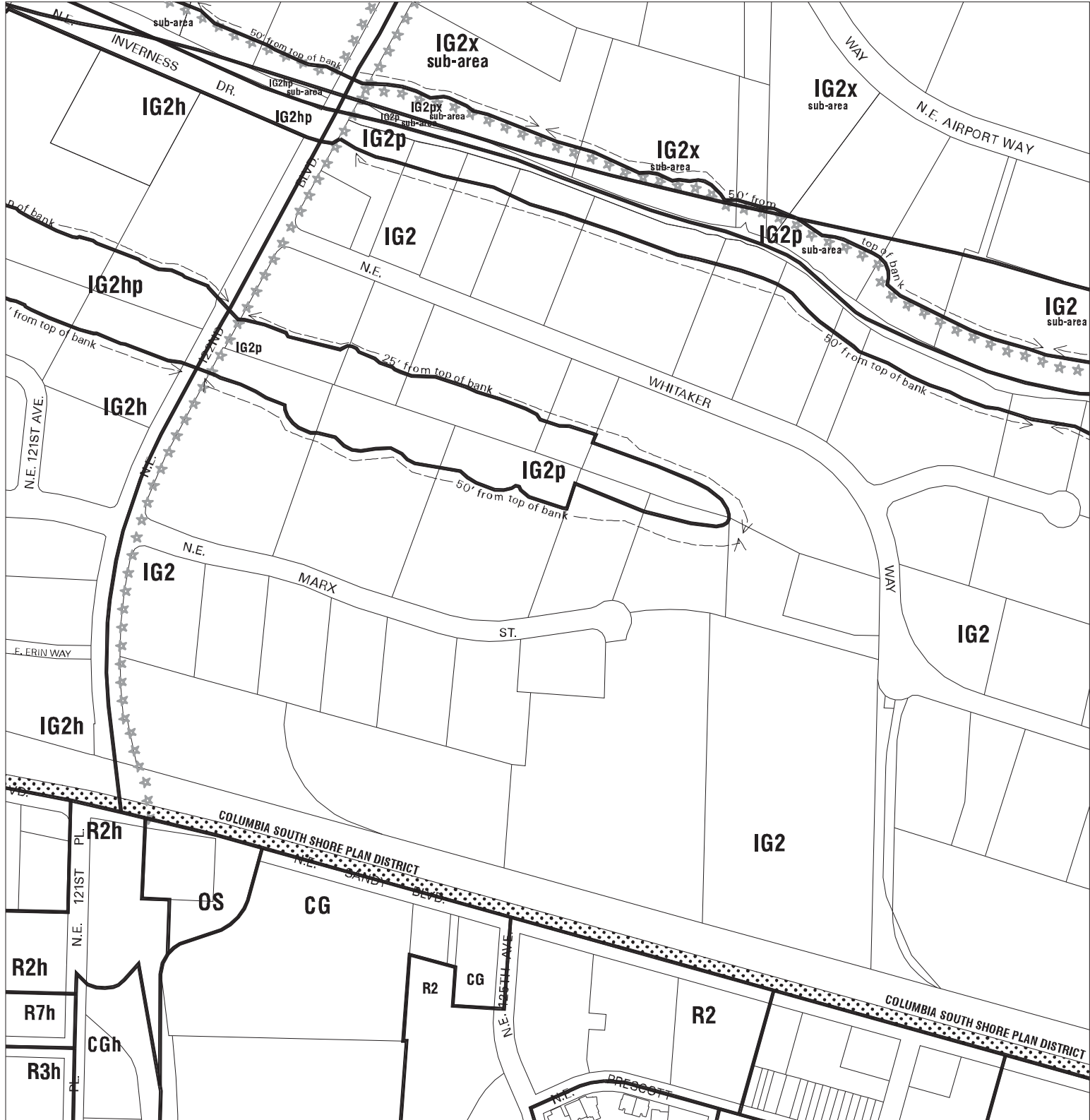
-  Zone Boundary
-  Plan District Boundary
-  Natural Resource Management Plan Boundary

- c = Environmental Conservation Overlay
- p = Environmental Protection Overlay
- \*\*\* Public Recreation Trail
- Top of Bank

September 24, 2010

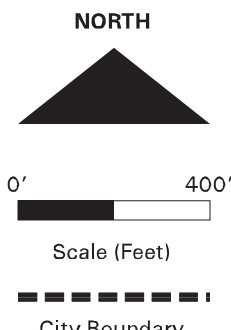
Map 1/4 Section 2542








# Existing Zoning

Bureau of Planning & Sustainability - City of Portland, Oregon



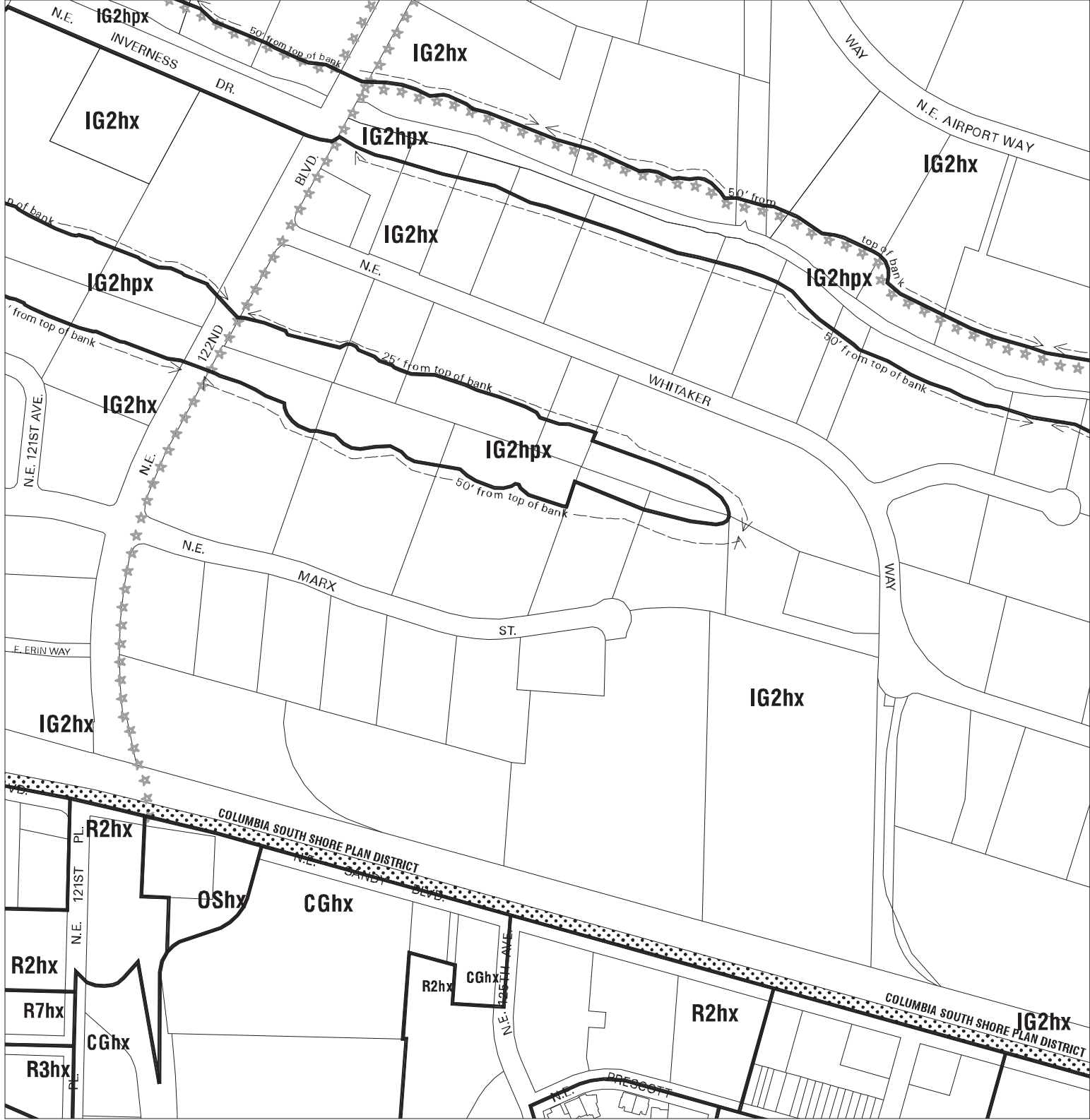
-  Zone Boundary
-  Plan District Boundary
-  Natural Resource Management Plan Boundary

- c = Environmental Conservation Overlay
- p = Environmental Protection Overlay
- ★★★ Public Recreation Trail
- ←- - -> Top of Bank

September 24, 2010

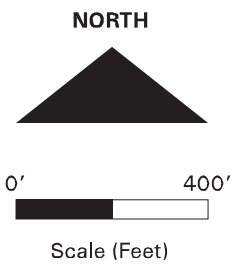
Map 1/4 Section 2543












# Airport Futures Proposed Zoning

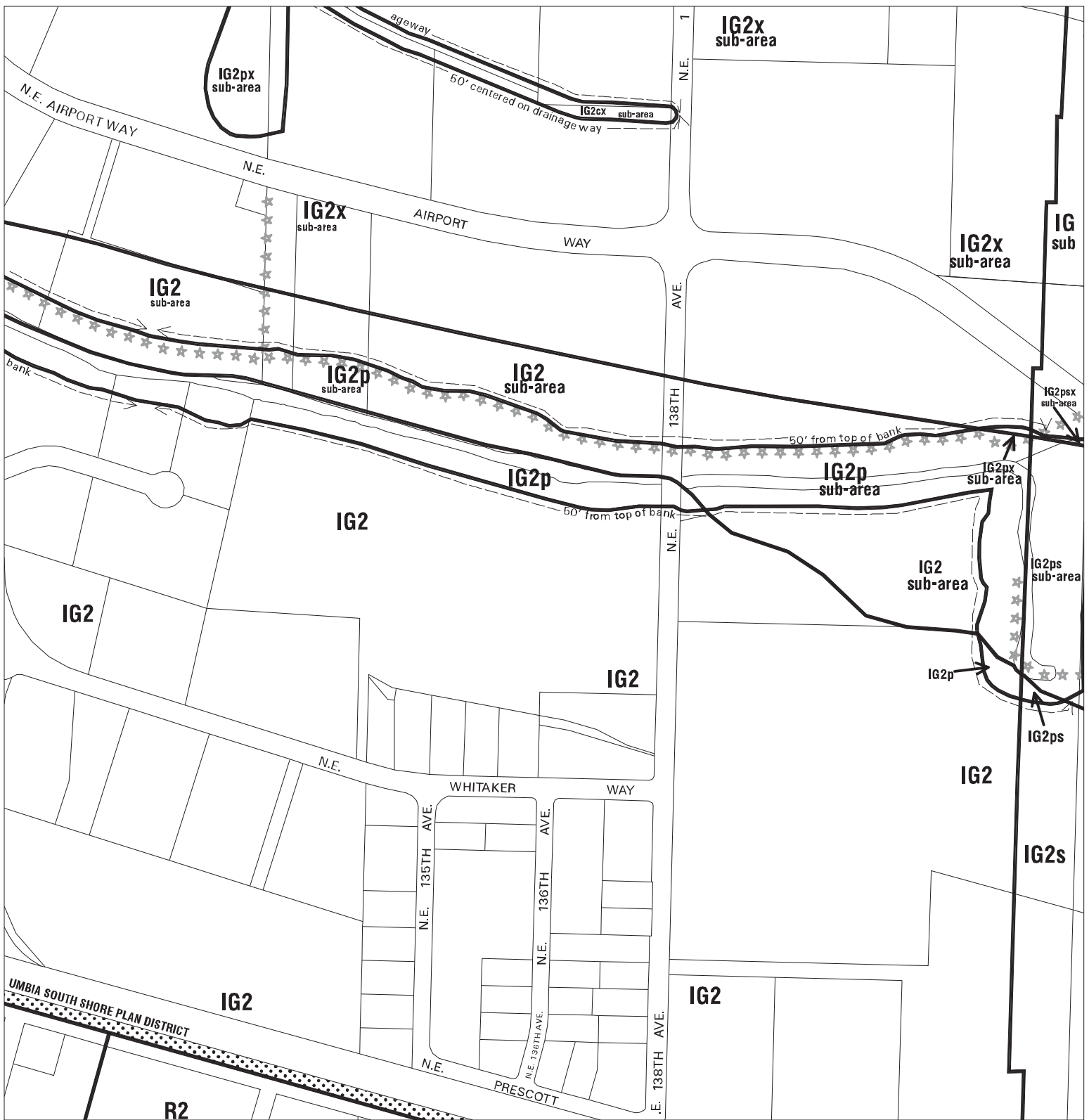
Bureau of Planning & Sustainability - City of Portland, Oregon



-  Zone Boundary
-  Plan District Boundary
-  Natural Resource Management Plan Boundary
-  Public Recreation Trail
-  Top of Bank
-  c = Environmental Conservation Overlay
-  p = Environmental Protection Overlay

September 24, 2010

Map 1/4 Section 2543



# Existing Zoning




Bureau of Planning & Sustainability - City of Portland, Oregon



Scale (Feet)



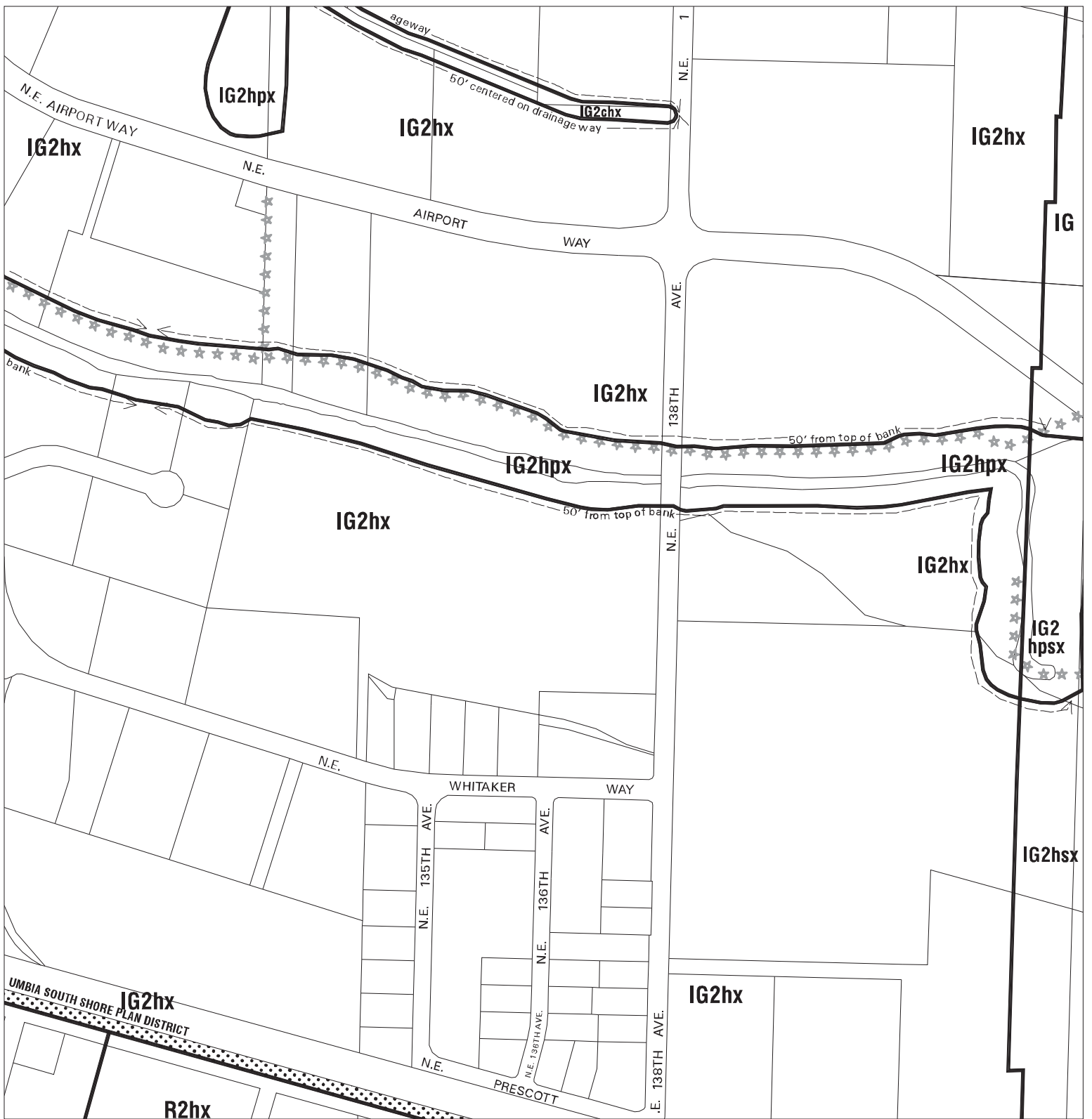
City Boundary

-  Zone Boundary
-  Plan District Boundary
-  Natural Resource Management Plan Boundary

- c = Environmental Conservation Overlay
- p = Environmental Protection Overlay
- ☆☆☆ Public Recreation Trail
- ←---→ Top of Bank

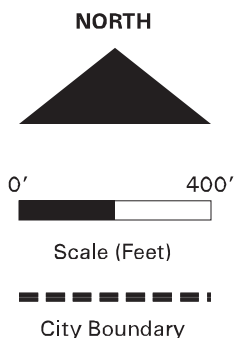
September 24, 2010

Map 1/4 Section 2544



# Airport Futures Proposed Zoning

Bureau of Planning & Sustainability - City of Portland, Oregon

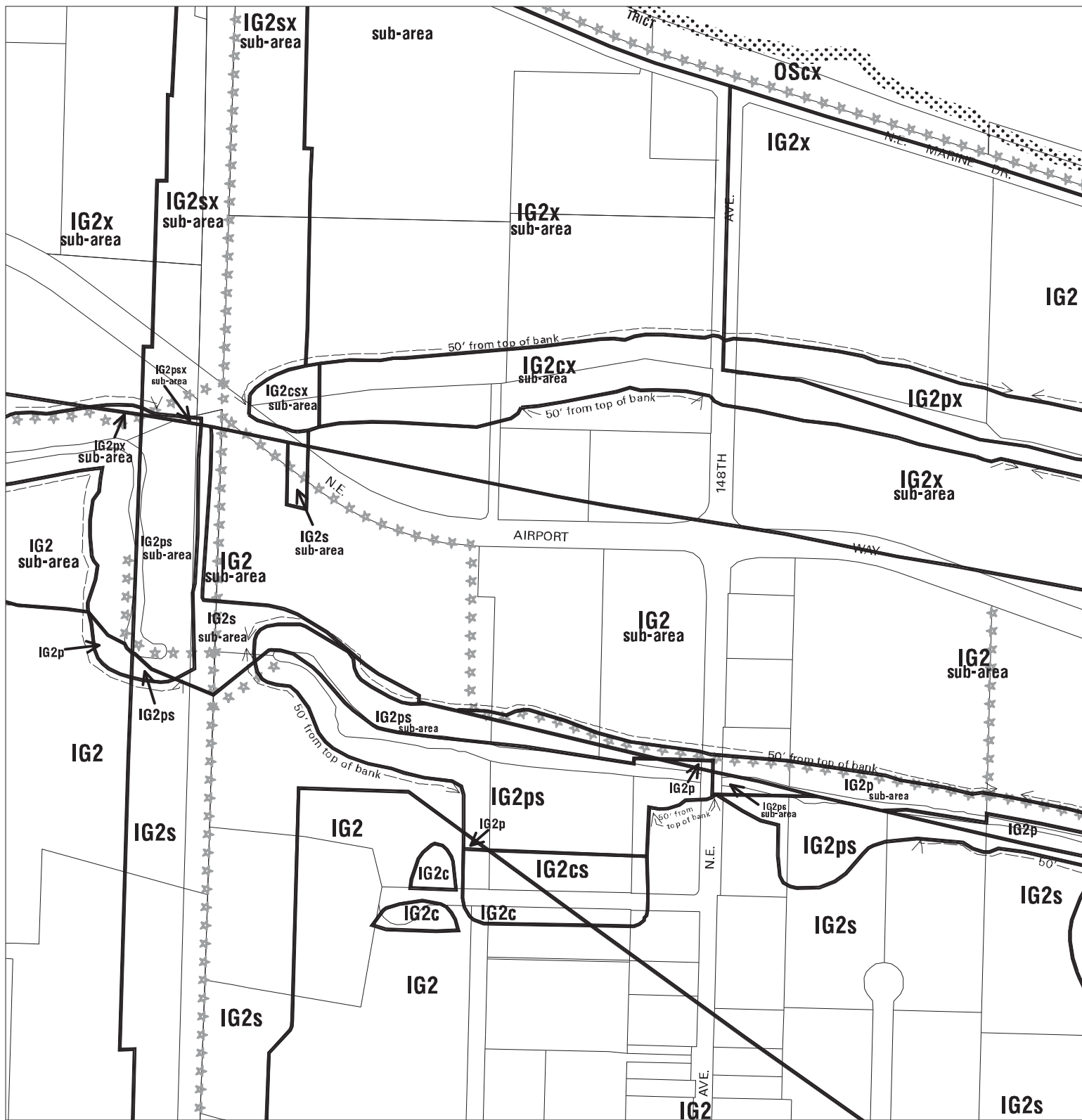


- Zone Boundary
- Plan District Boundary
- Natural Resource Management Plan Boundary

- c = Environmental Conservation Overlay
- p = Environmental Protection Overlay
- ☆☆☆ Public Recreation Trail
- ←---→ Top of Bank

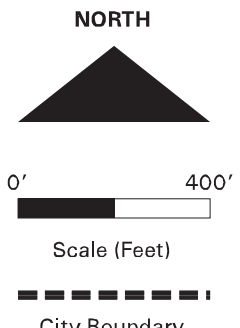
September 24, 2010

Map 1/4 Section 2544



# Existing Zoning

Bureau of Planning & Sustainability - City of Portland, Oregon

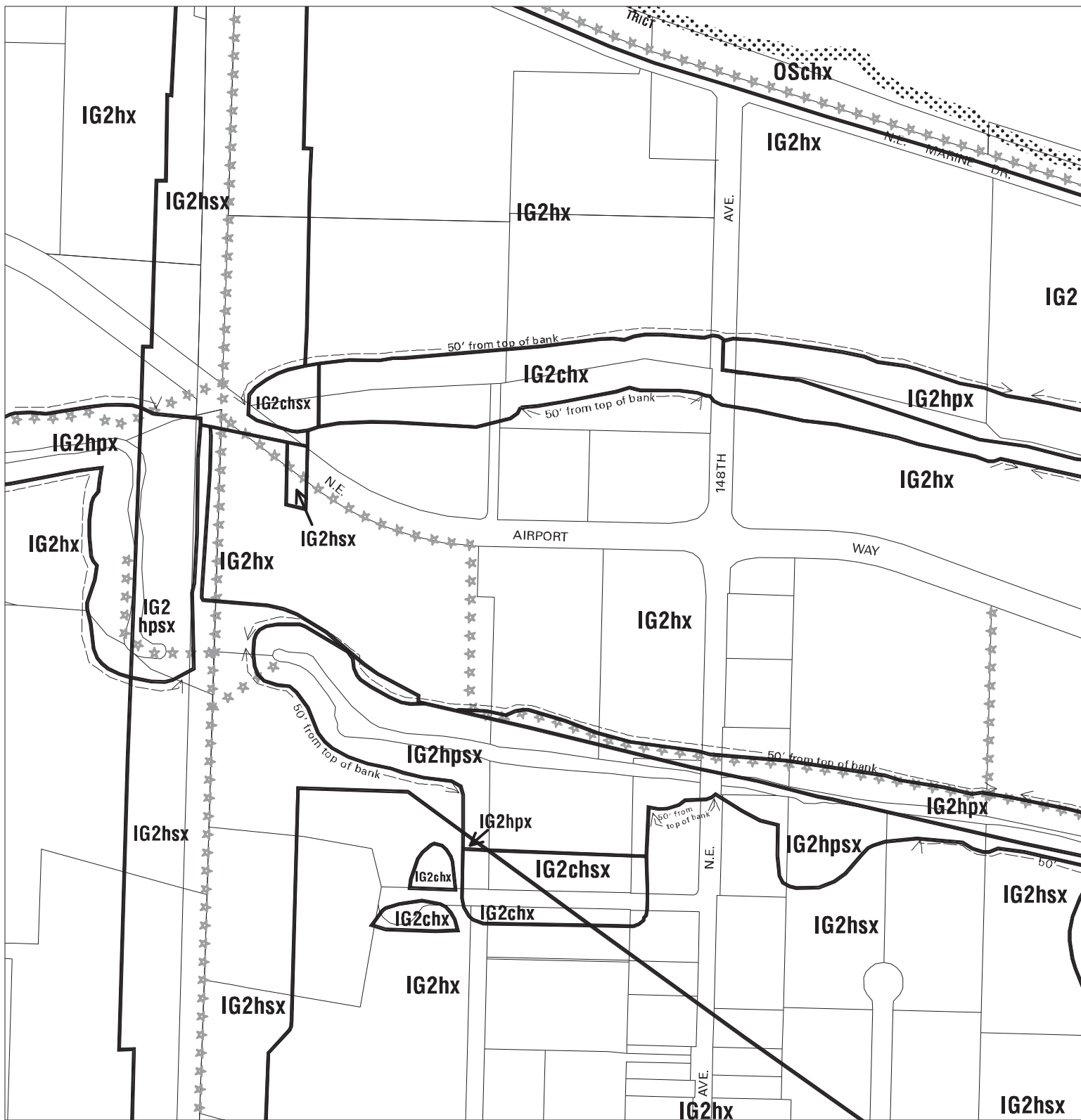


- Zone Boundary
- Plan District Boundary
- Natural Resource Management Plan Boundary

- c = Environmental Conservation Overlay
- p = Environmental Protection Overlay
- ☆☆☆ Public Recreation Trail
- ←---→ Top of Bank

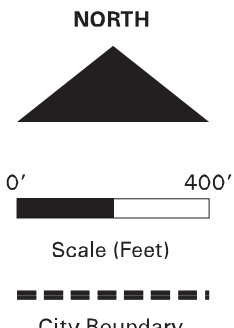
September 24, 2010

Map 1/4 Section 2545



# Airport Futures Proposed Zoning

Bureau of Planning & Sustainability - City of Portland, Oregon

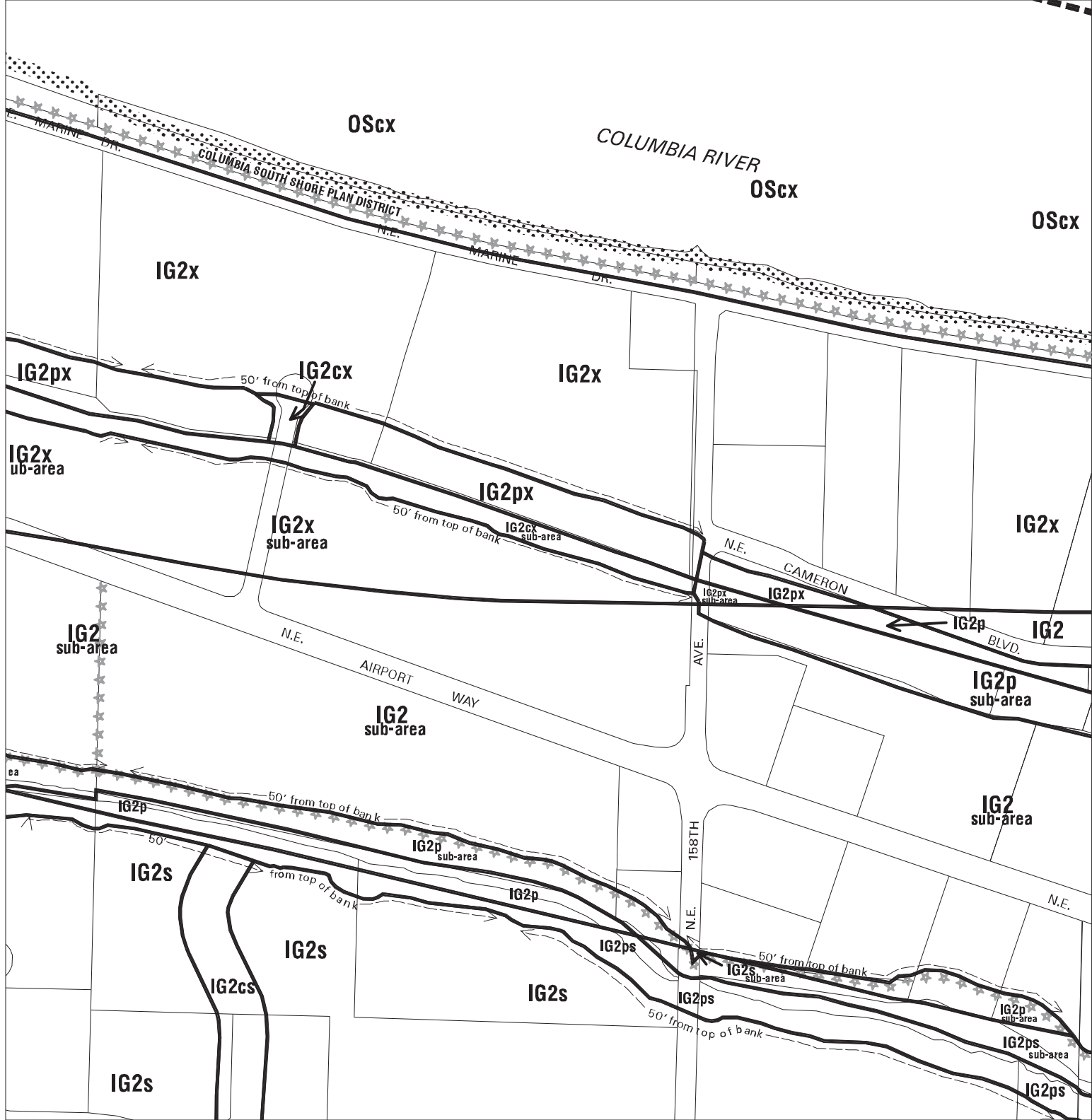


- Zone Boundary
- Plan District Boundary
- Natural Resource Management Plan Boundary
- Public Recreation Trail
- Top of Bank
- c = Environmental Conservation Overlay
- p = Environmental Protection Overlay

September 24, 2010

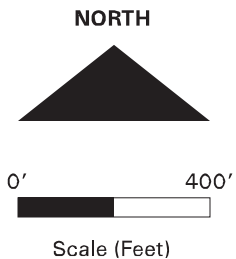
Map 1/4 Section 2545








## Existing Zoning

Bureau of Planning & Sustainability - City of Portland, Oregon

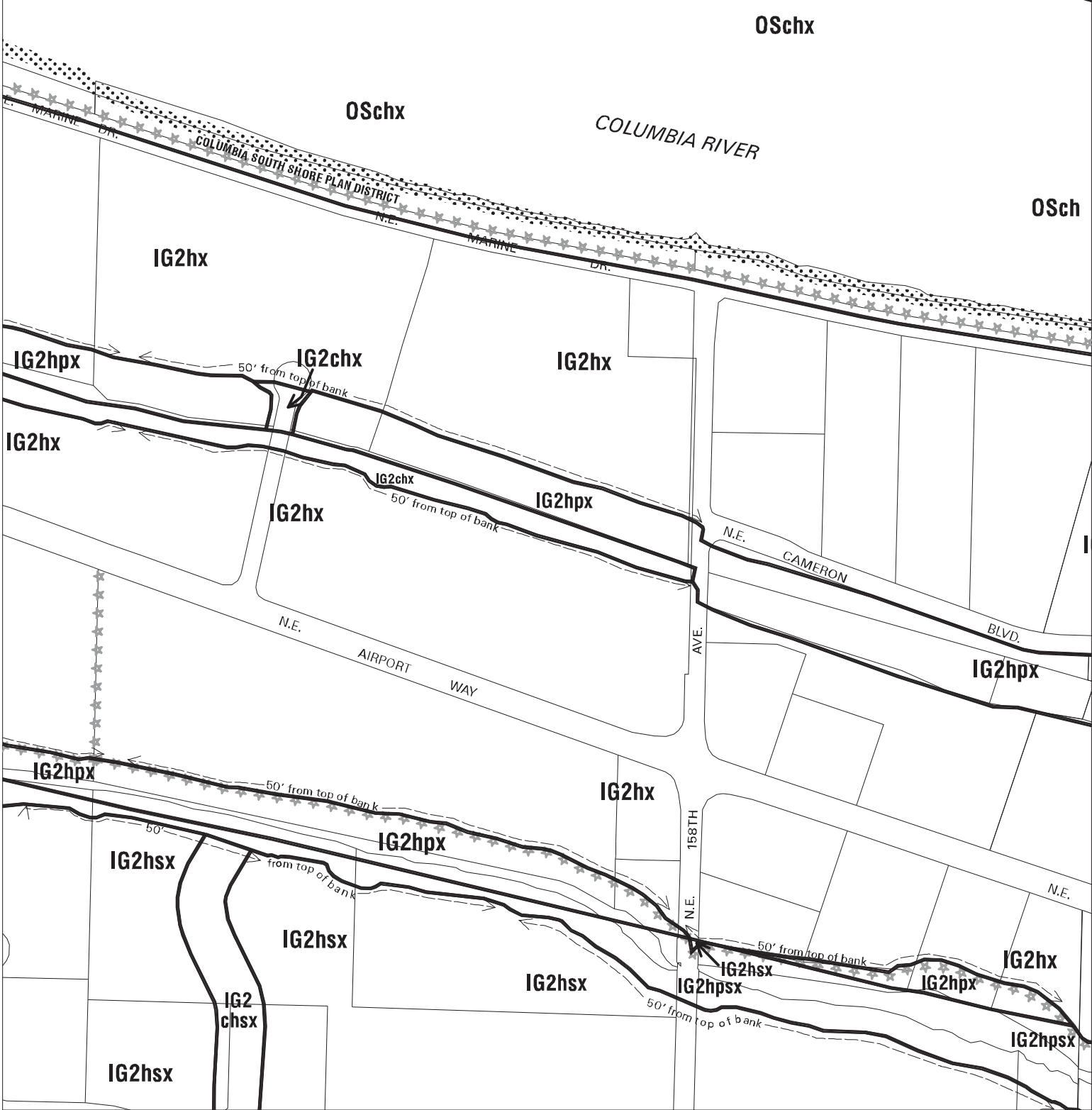


-  Zone Boundary
-  Plan District Boundary
-  Natural Resource Management Plan Boundary

- c = Environmental Conservation Overlay
- p = Environmental Protection Overlay
- ★ ★ ★ Public Recreation Trail
- ← → Top of Bank

September 24, 2010

Map 1/4 Section 2546



OSchx

OSchx

COLUMBIA RIVER

OSch

IG2hx

IG2hpx

IG2chx

IG2hx

IG2hx

IG2hx

IG2chx

IG2hpx

N.E.

AIRPORT WAY

N.E.

CAMERON

BLVD.

IG2hpx

IG2hpx

50' from top of bank

IG2hx

IG2hpx

IG2hsx

IG2hsx

IG2hsx

N.E.

158TH

50' from top of bank

N.E.

IG2hx

50' from top of bank

IG2hpsx

IG2hpx

IG2hpsx

IG2hsx

IG2 chsx

NORTH

### Airport Futures Proposed Zoning




Bureau of Planning & Sustainability - City of Portland, Oregon



Scale (Feet)



City Boundary

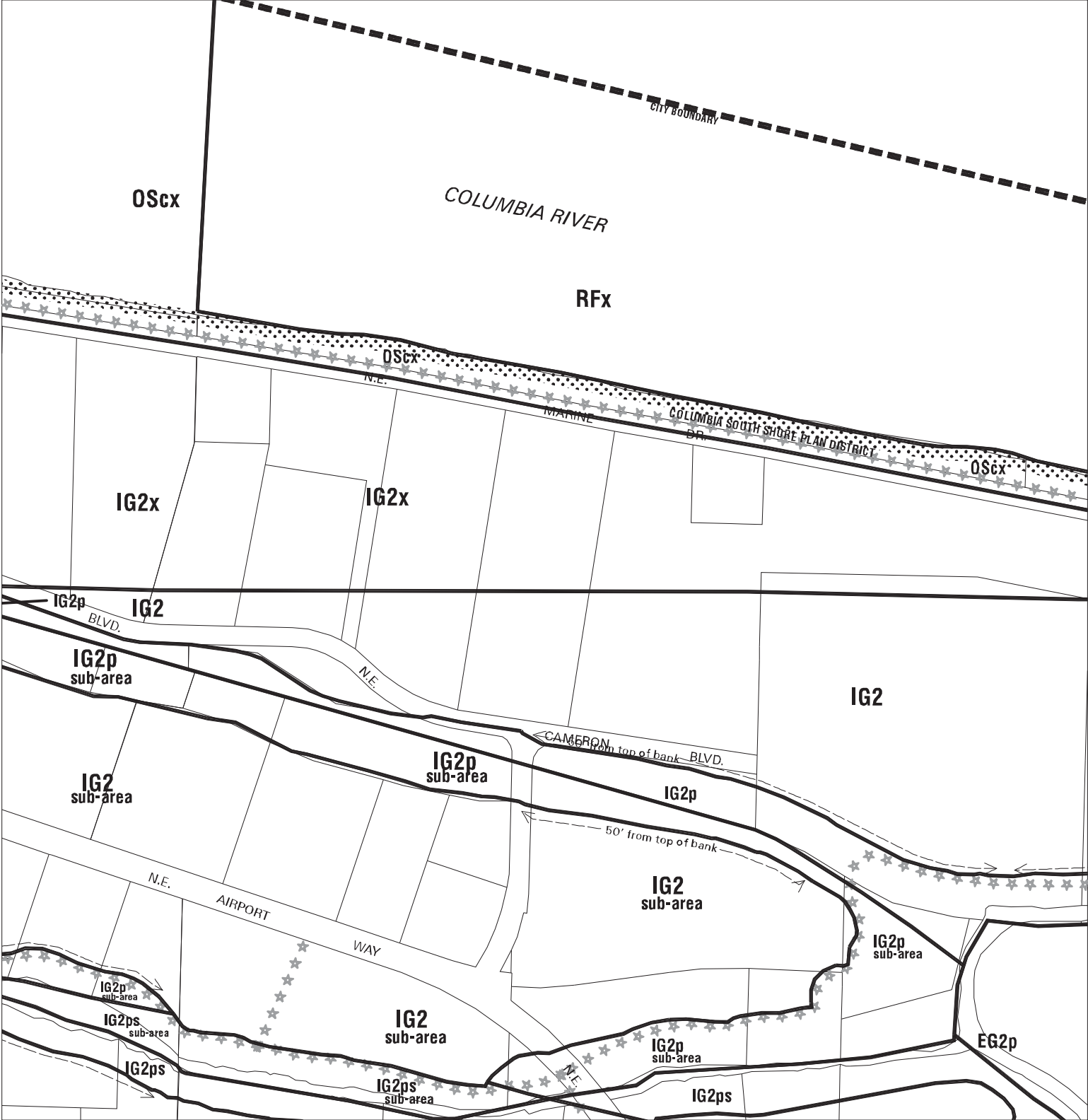
-  Zone Boundary
-  Plan District Boundary
-  Natural Resource Management Plan Boundary

- c = Environmental Conservation Overlay
- p = Environmental Protection Overlay
- ☆☆☆ Public Recreation Trail
- ←---→ Top of Bank

September 24, 2010

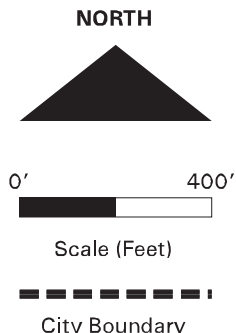
Map 1/4 Section 2546








# Existing Zoning

Bureau of Planning & Sustainability - City of Portland, Oregon

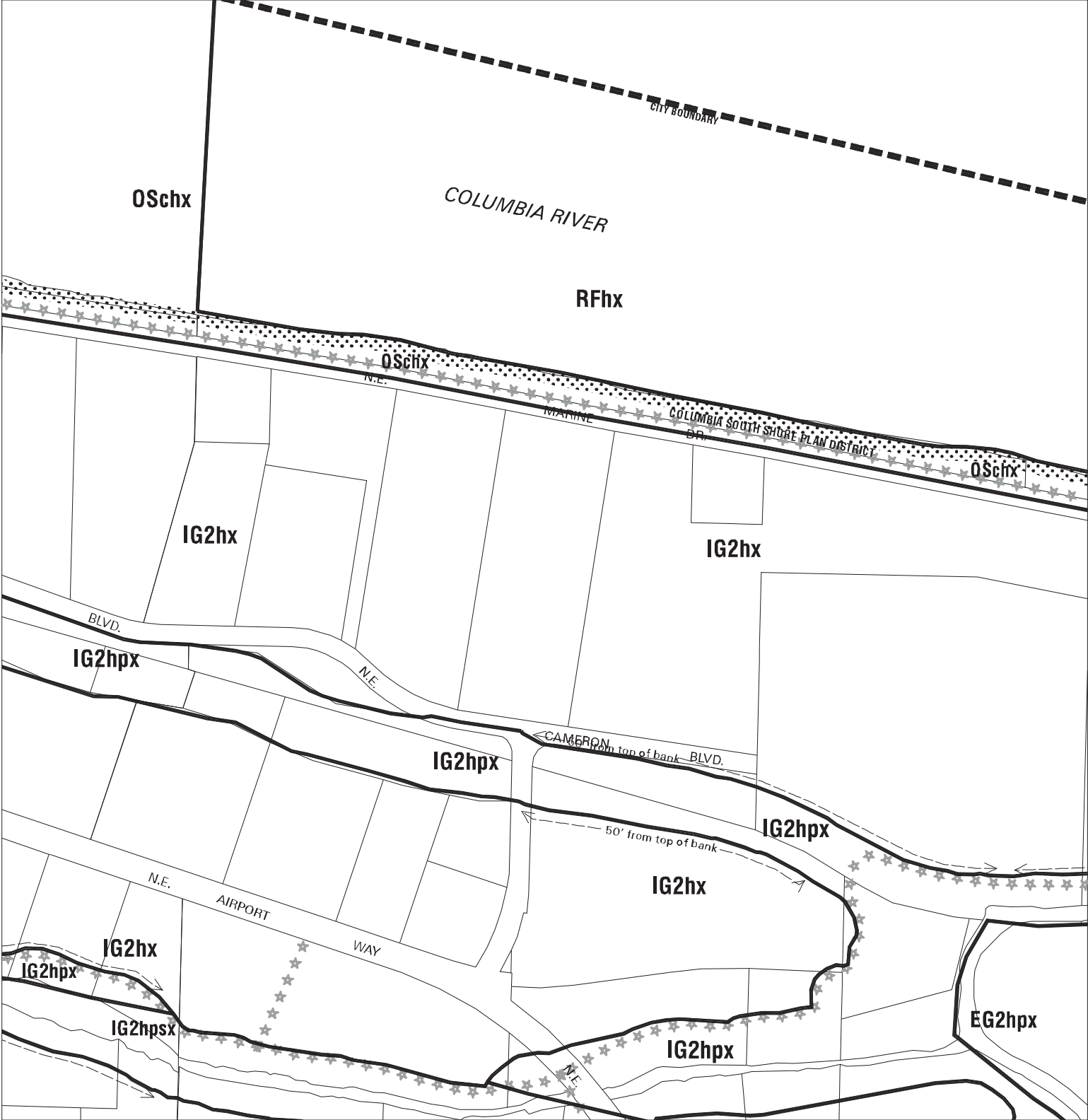


-  Zone Boundary
-  Plan District Boundary
-  Natural Resource Management Plan Boundary

- c = Environmental Conservation Overlay
- p = Environmental Protection Overlay
- \*\*\* Public Recreation Trail
- ←---→ Top of Bank

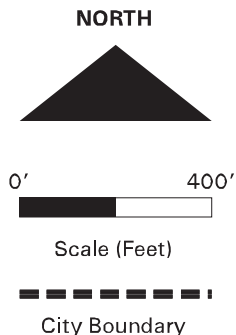
September 24, 2010

Map 1/4 Section 2547



# Airport Futures Proposed Zoning

Bureau of Planning & Sustainability - City of Portland, Oregon

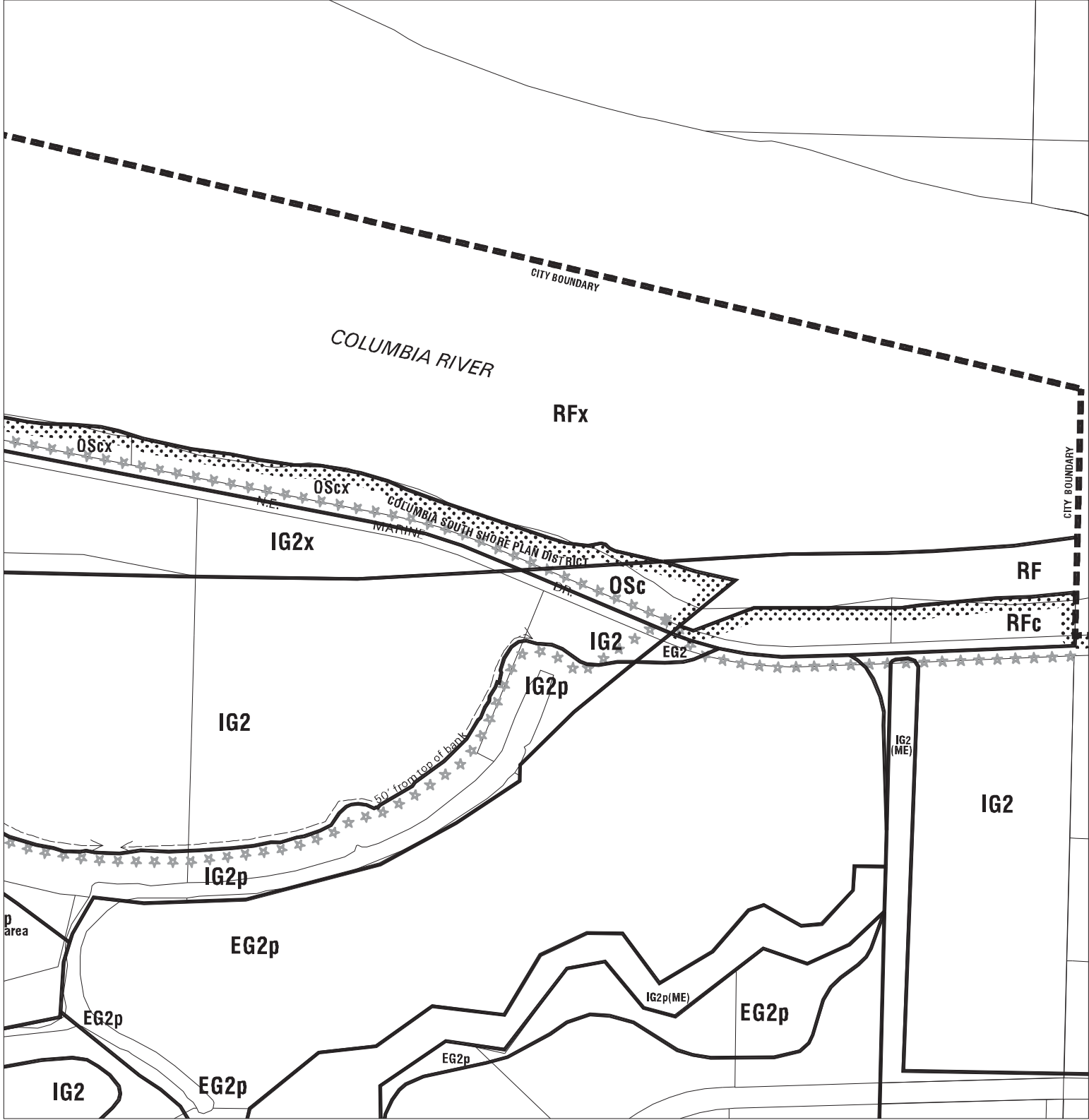


- Zone Boundary
- Plan District Boundary
- Natural Resource Management Plan Boundary

- c = Environmental Conservation Overlay
- p = Environmental Protection Overlay
- \*\*\* Public Recreation Trail
- ←---→ Top of Bank

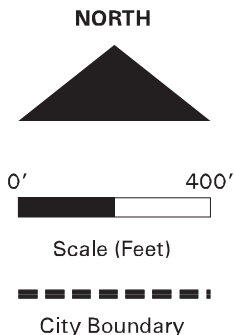
September 24, 2010




Map 1/4 Section 2547



## Existing Zoning

Bureau of Planning & Sustainability - City of Portland, Oregon

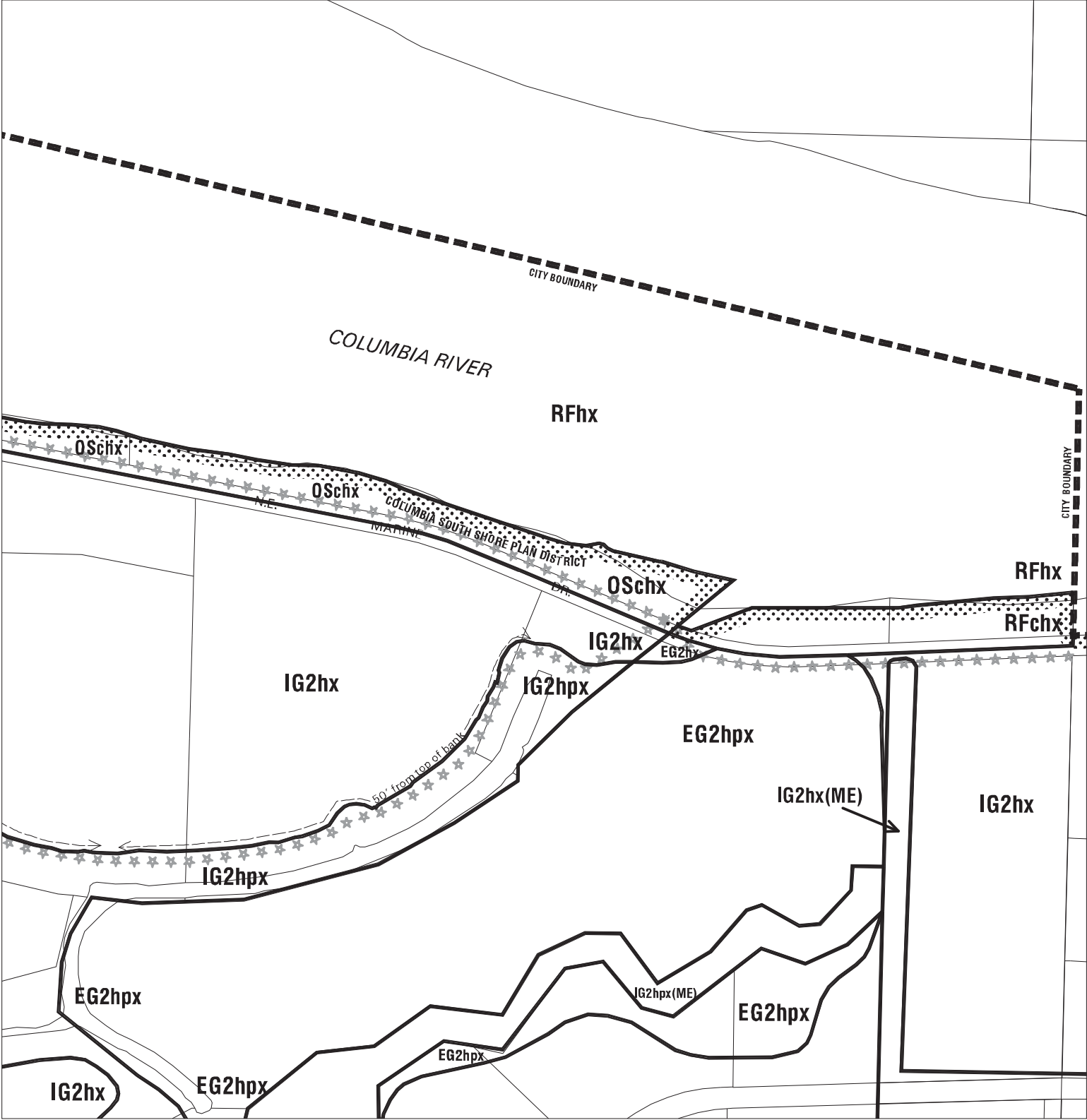


-  Zone Boundary
-  Plan District Boundary
-  Natural Resource Management Plan Boundary

- c = Environmental Conservation Overlay
- p = Environmental Protection Overlay
- ☆☆☆ Public Recreation Trail
- ←---→ Top of Bank

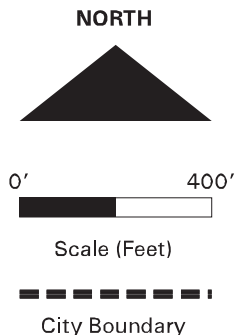
September 24, 2010




Map 1/4 Section 2548



# Airport Futures Proposed Zoning

Bureau of Planning & Sustainability - City of Portland, Oregon



-  Zone Boundary
-  Plan District Boundary
-  Natural Resource Management Plan Boundary

- c = Environmental Conservation Overlay
- p = Environmental Protection Overlay
- ☆☆☆ Public Recreation Trail
- ←---→ Top of Bank






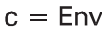
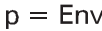
September 24, 2010

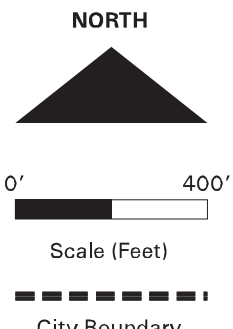
Map 1/4 Section 2548



## Existing Zoning

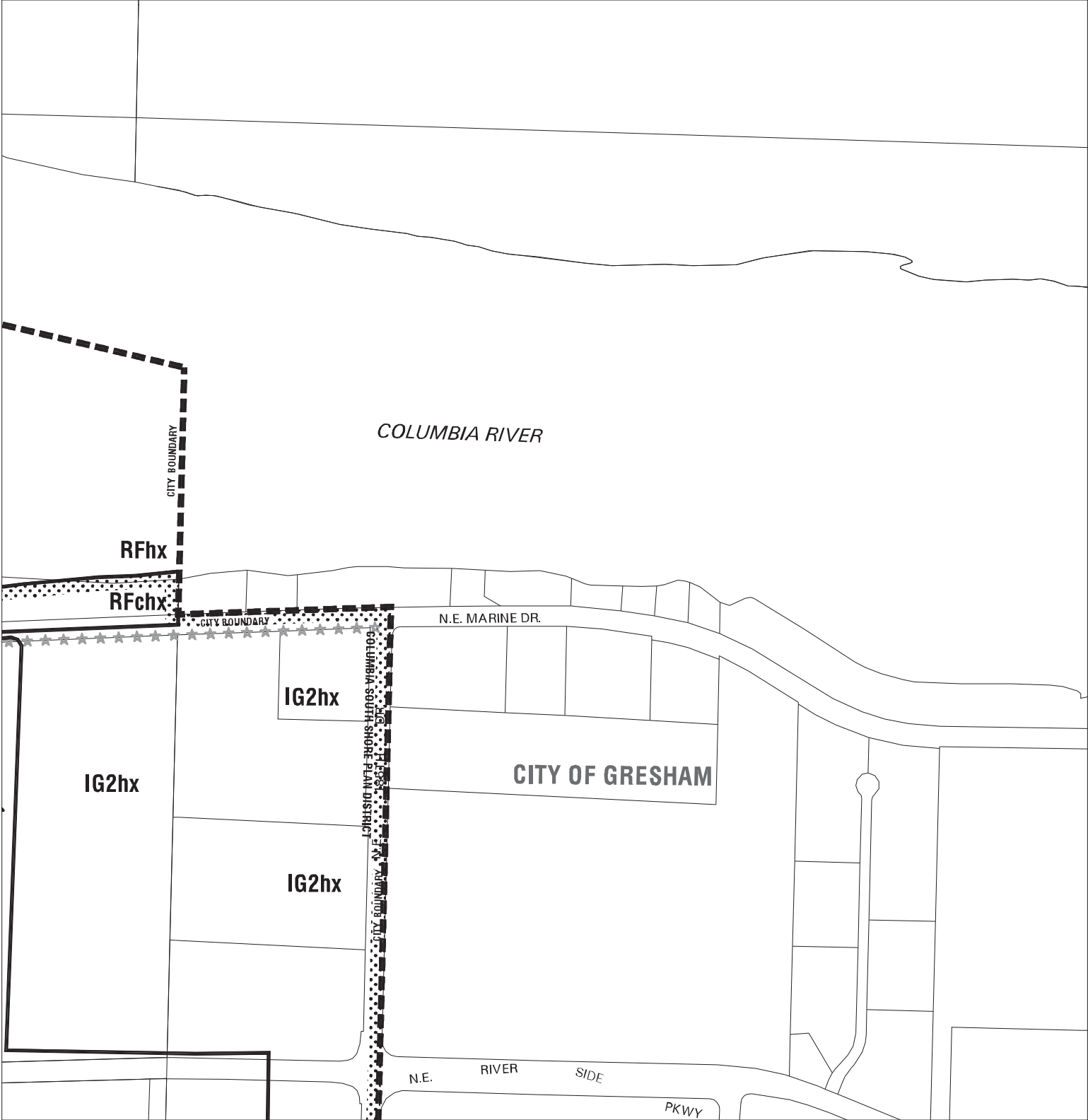
Bureau of Planning & Sustainability - City of Portland, Oregon

-  Zone Boundary
-  Plan District Boundary
-  Natural Resource Management Plan Boundary
-  Public Recreation Trail
-  Top of Bank
-  c = Environmental Conservation Overlay
-  p = Environmental Protection Overlay



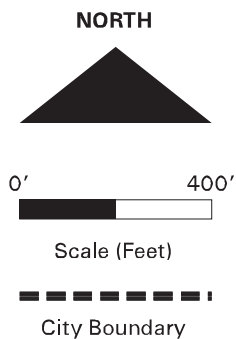
September 24, 2010




Map 1/4 Section 2549



# Airport Futures Proposed Zoning

Bureau of Planning & Sustainability - City of Portland, Oregon

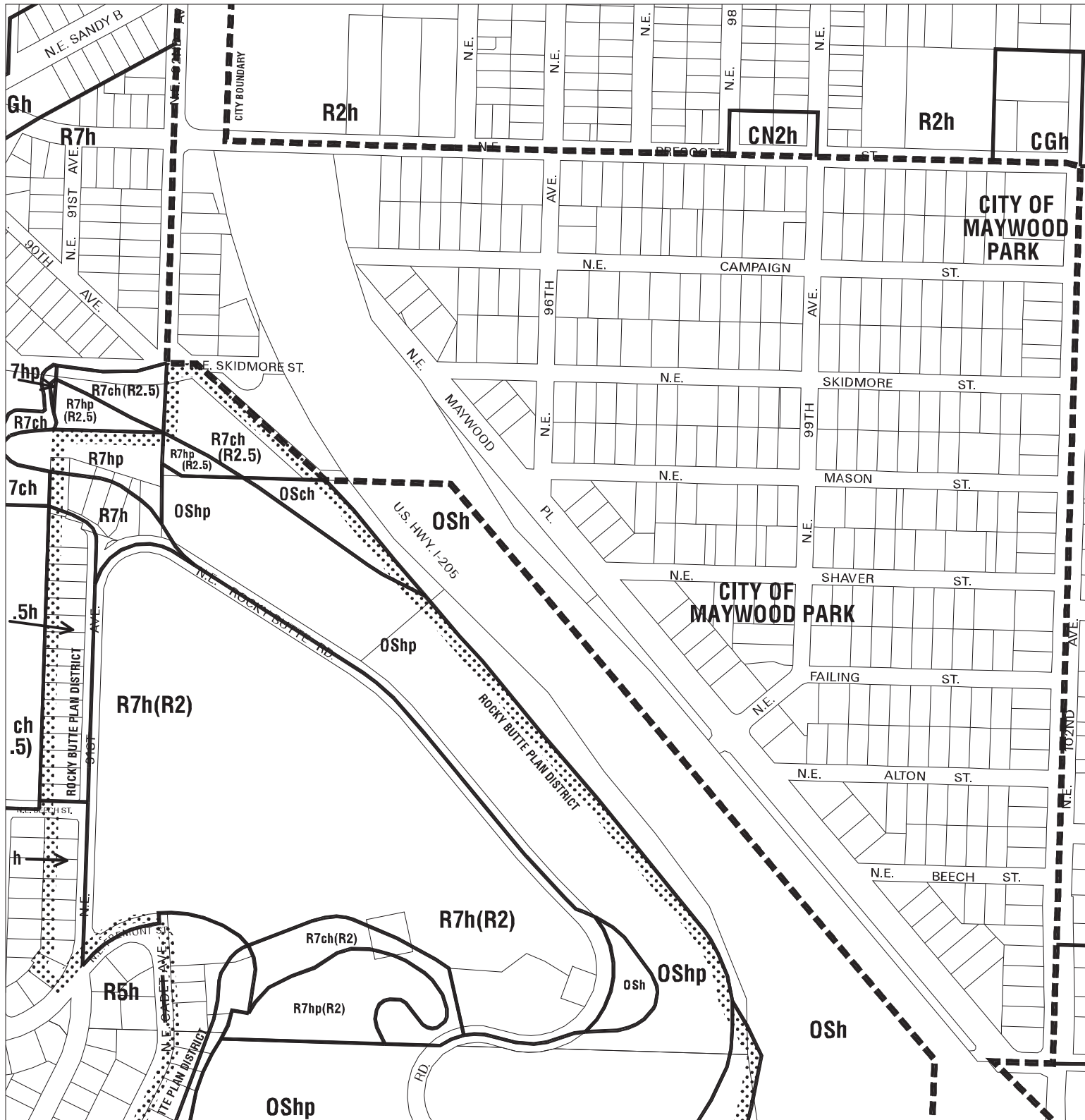


-  Zone Boundary
-  Plan District Boundary
-  Natural Resource Management Plan Boundary

- c = Environmental Conservation Overlay
- p = Environmental Protection Overlay
- ★ ★ ★ Public Recreation Trail
- ← --- → Top of Bank

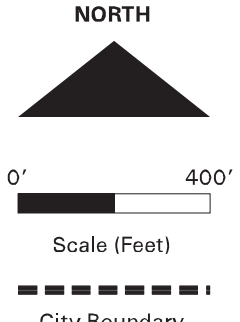
September 24, 2010

Map 1/4 Section 2549



# Existing Zoning

Bureau of Planning & Sustainability - City of Portland, Oregon



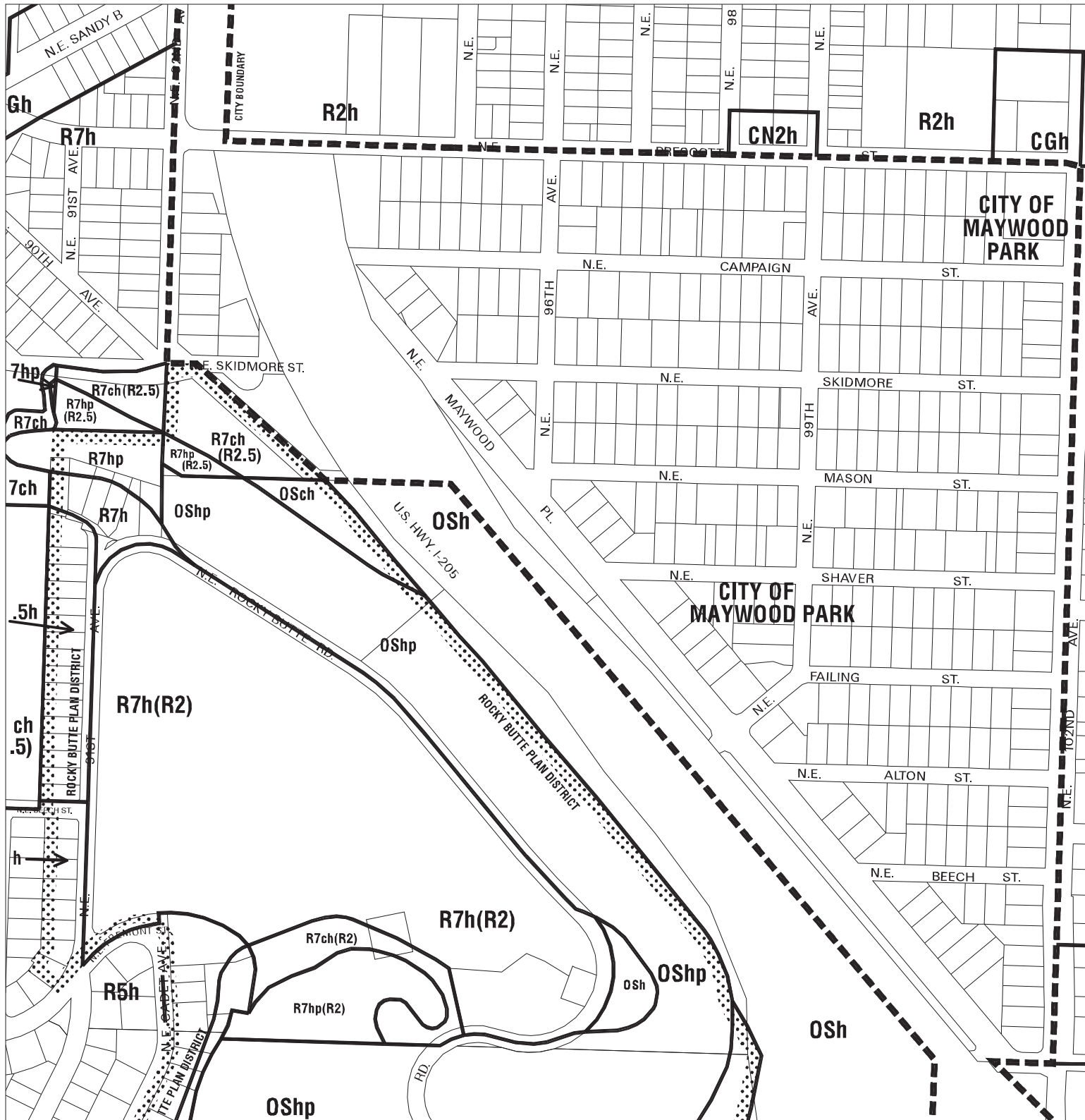
- Zone Boundary
- Plan District Boundary
- Natural Resource Management Plan Boundary

- c = Environmental Conservation Overlay
- p = Environmental Protection Overlay
- ★ ★ ★ Public Recreation Trail
- ← - - - → Top of Bank

September 24, 2010

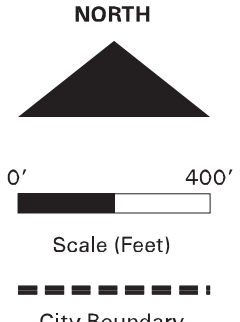
Map 1/4 Section 2640





# Airport Futures Proposed Zoning

Bureau of Planning & Sustainability - City of Portland, Oregon

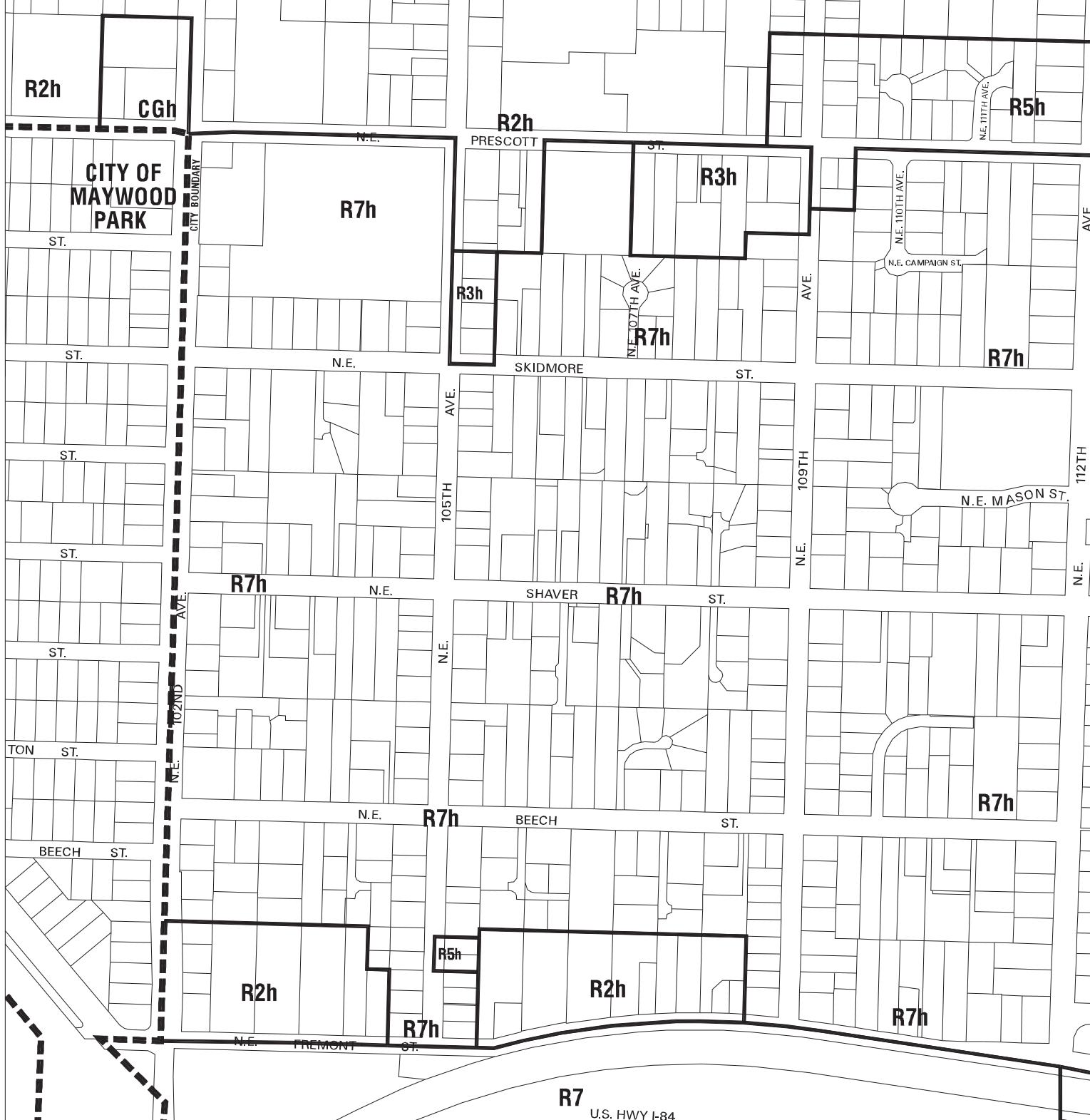


- Zone Boundary
- Plan District Boundary
- Natural Resource Management Plan Boundary

- c = Environmental Conservation Overlay
- p = Environmental Protection Overlay
- ★ ★ ★ Public Recreation Trail
- ← - - - → Top of Bank

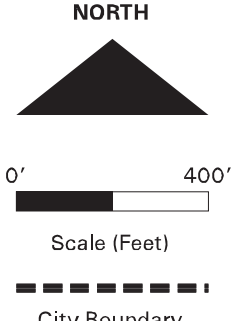
September 24, 2010

Map 1/4 Section 2640



# Existing Zoning

Bureau of Planning & Sustainability - City of Portland, Oregon

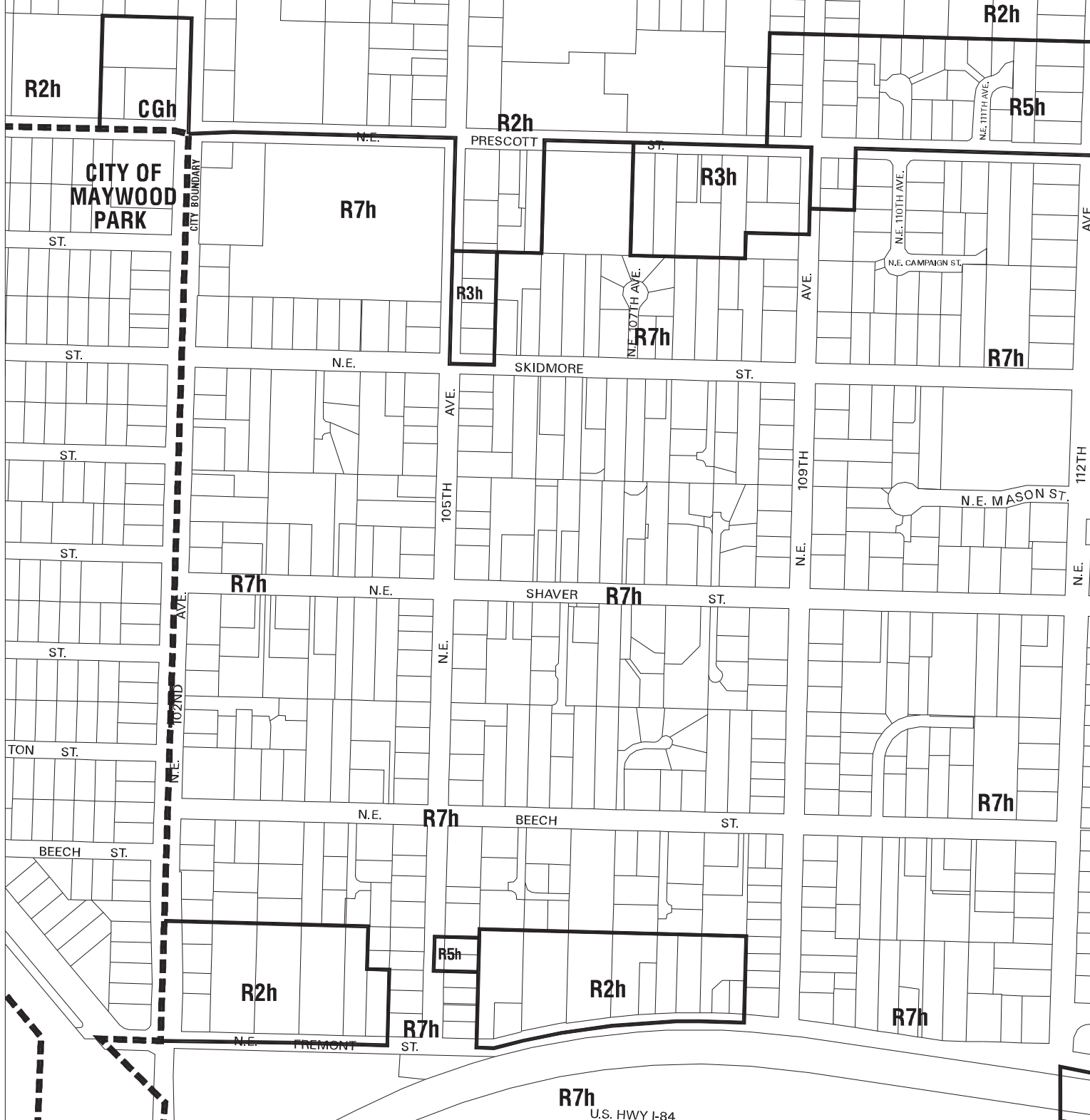


- Zone Boundary
- Plan District Boundary
- Natural Resource Management Plan Boundary

- c = Environmental Conservation Overlay
- p = Environmental Protection Overlay
- ★★★ Public Recreation Trail
- ←--→ Top of Bank





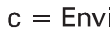
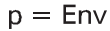

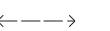
September 24, 2010

Map 1/4 Section 2641



# Airport Futures Proposed Zoning

Bureau of Planning & Sustainability - City of Portland, Oregon

-  Zone Boundary
-  Plan District Boundary
-  Natural Resource Management Plan Boundary
-  City Boundary
-  c = Environmental Conservation Overlay
-  p = Environmental Protection Overlay
-  ★ ★ ★ Public Recreation Trail
-  ← - - - → Top of Bank

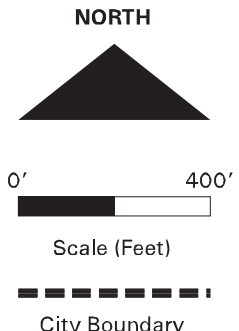
September 24, 2010




Map 1/4 Section 2641



# Existing Zoning

Bureau of Planning & Sustainability - City of Portland, Oregon

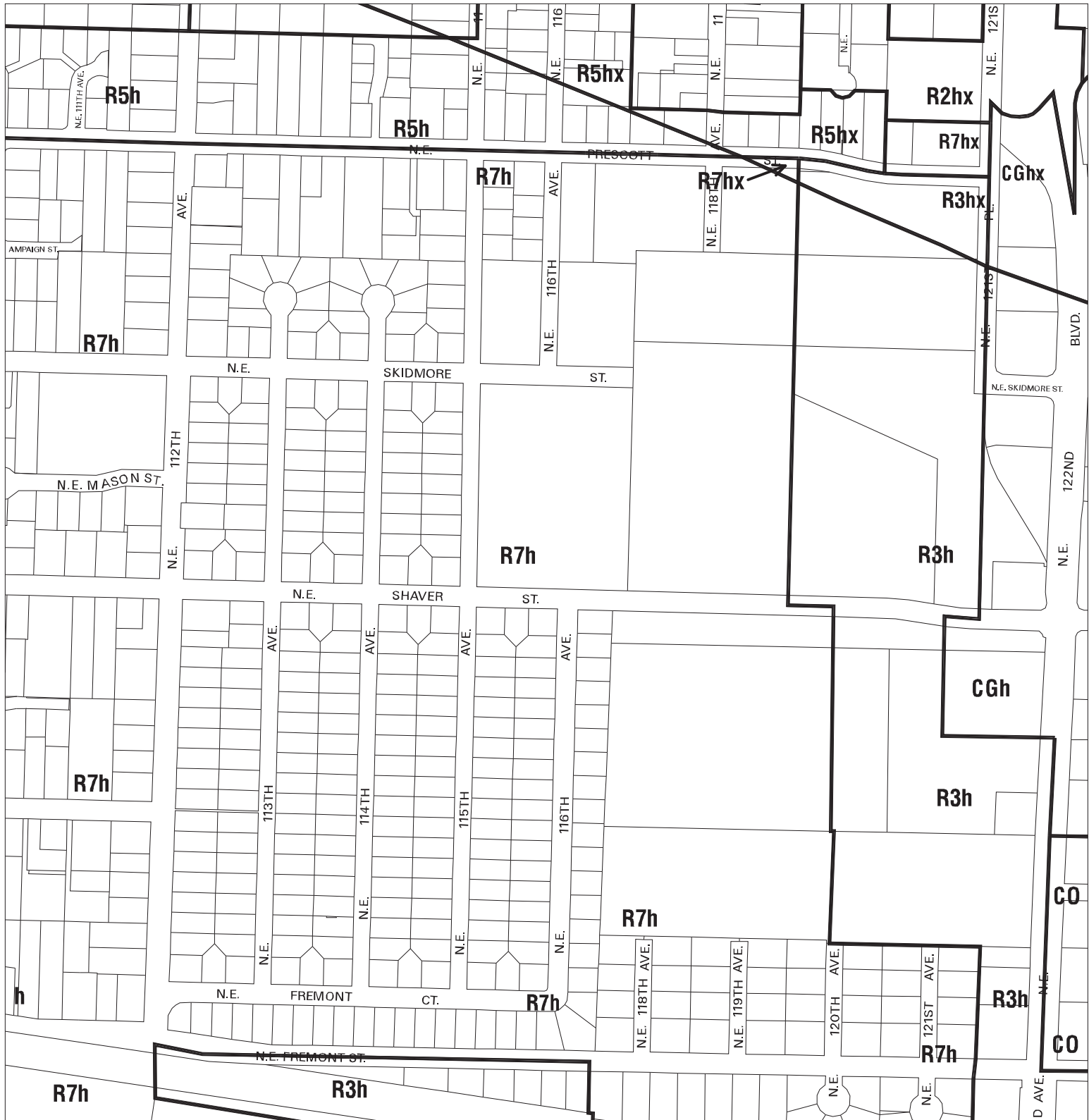


-  Zone Boundary
-  Plan District Boundary
-  Natural Resource Management Plan Boundary

- c = Environmental Conservation Overlay
- p = Environmental Protection Overlay
- ★★★ Public Recreation Trail
- ←---→ Top of Bank

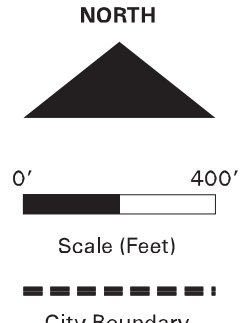
September 24, 2010




Map 1/4 Section 2642



# Airport Futures Proposed Zoning

Bureau of Planning & Sustainability - City of Portland, Oregon



-  Zone Boundary
-  Plan District Boundary
-  Natural Resource Management Plan Boundary

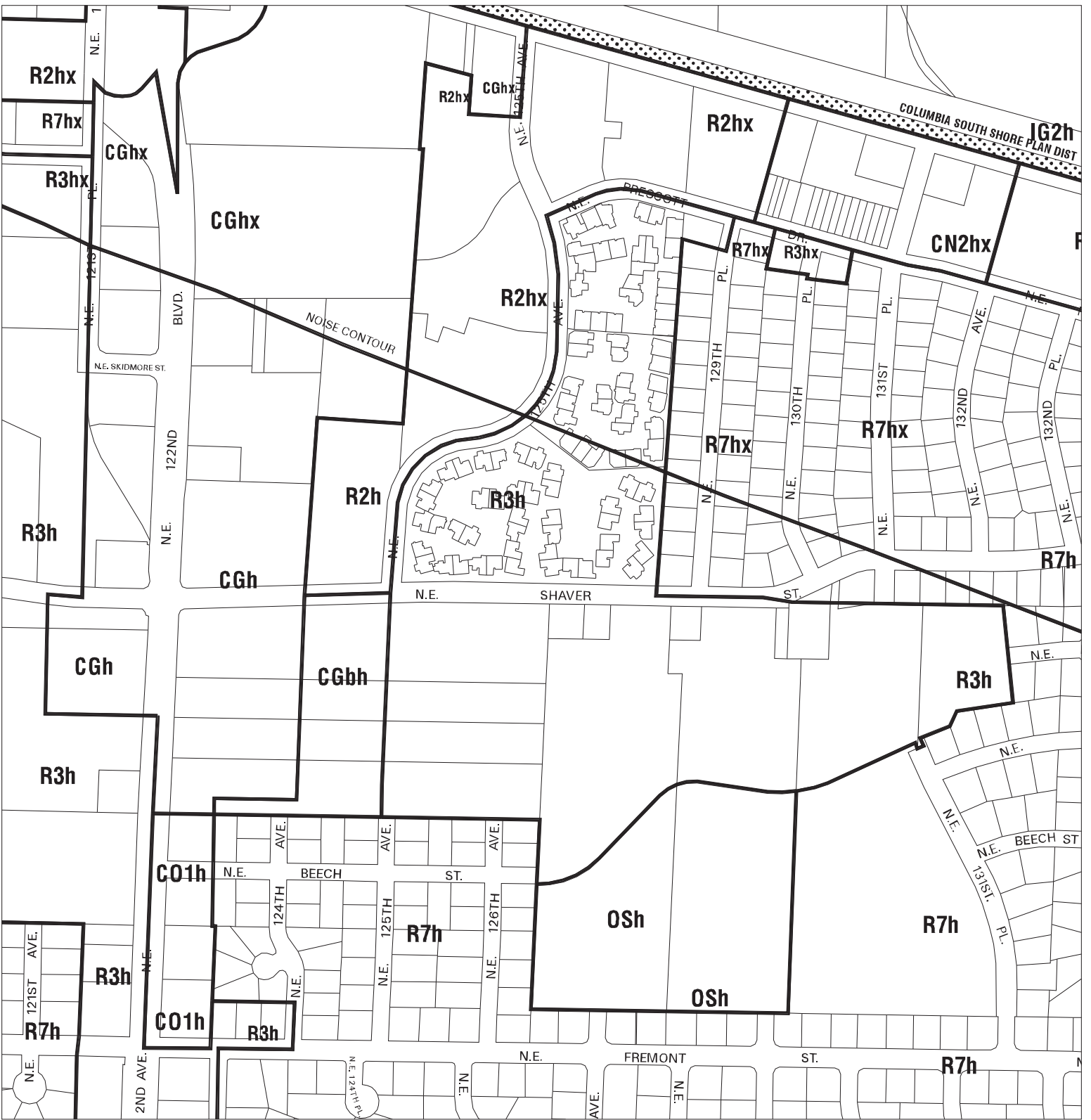
- c = Environmental Conservation Overlay
- p = Environmental Protection Overlay
- \*\*\* Public Recreation Trail
- ← → Top of Bank

September 24, 2010

Map 1/4 Section 2642

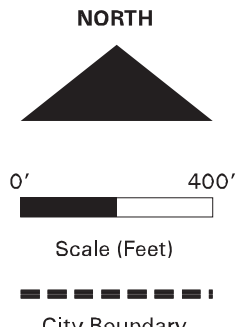






# Airport Futures Proposed Zoning

Bureau of Planning & Sustainability - City of Portland, Oregon

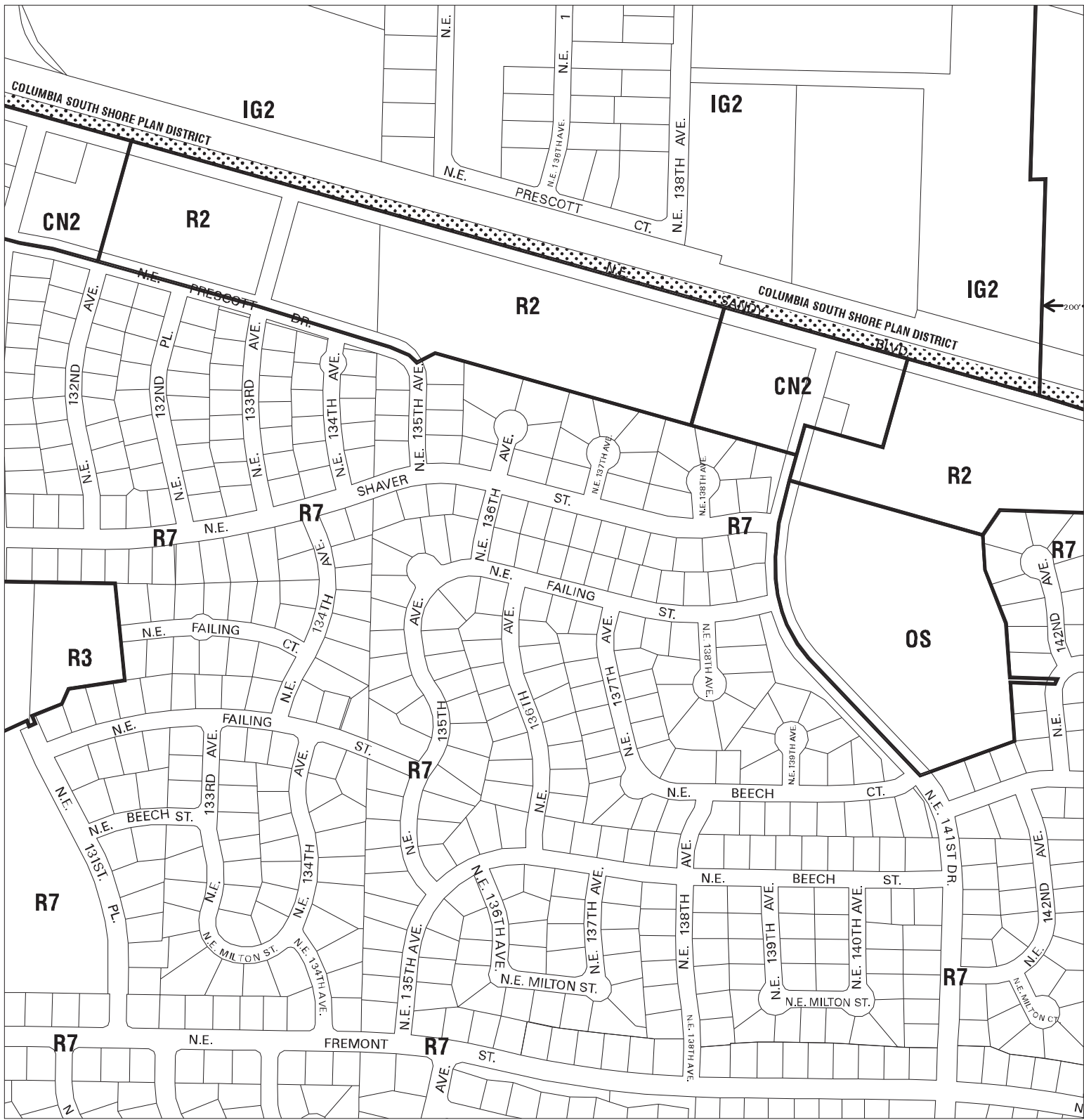


- Zone Boundary
- Plan District Boundary
- Natural Resource Management Plan Boundary
- Public Recreation Trail
- Top of Bank
- c = Environmental Conservation Overlay
- p = Environmental Protection Overlay

September 24, 2010

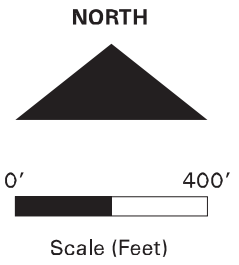
Map 1/4 Section 2643








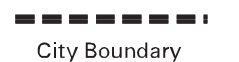
# Existing Zoning

Bureau of Planning & Sustainability - City of Portland, Oregon



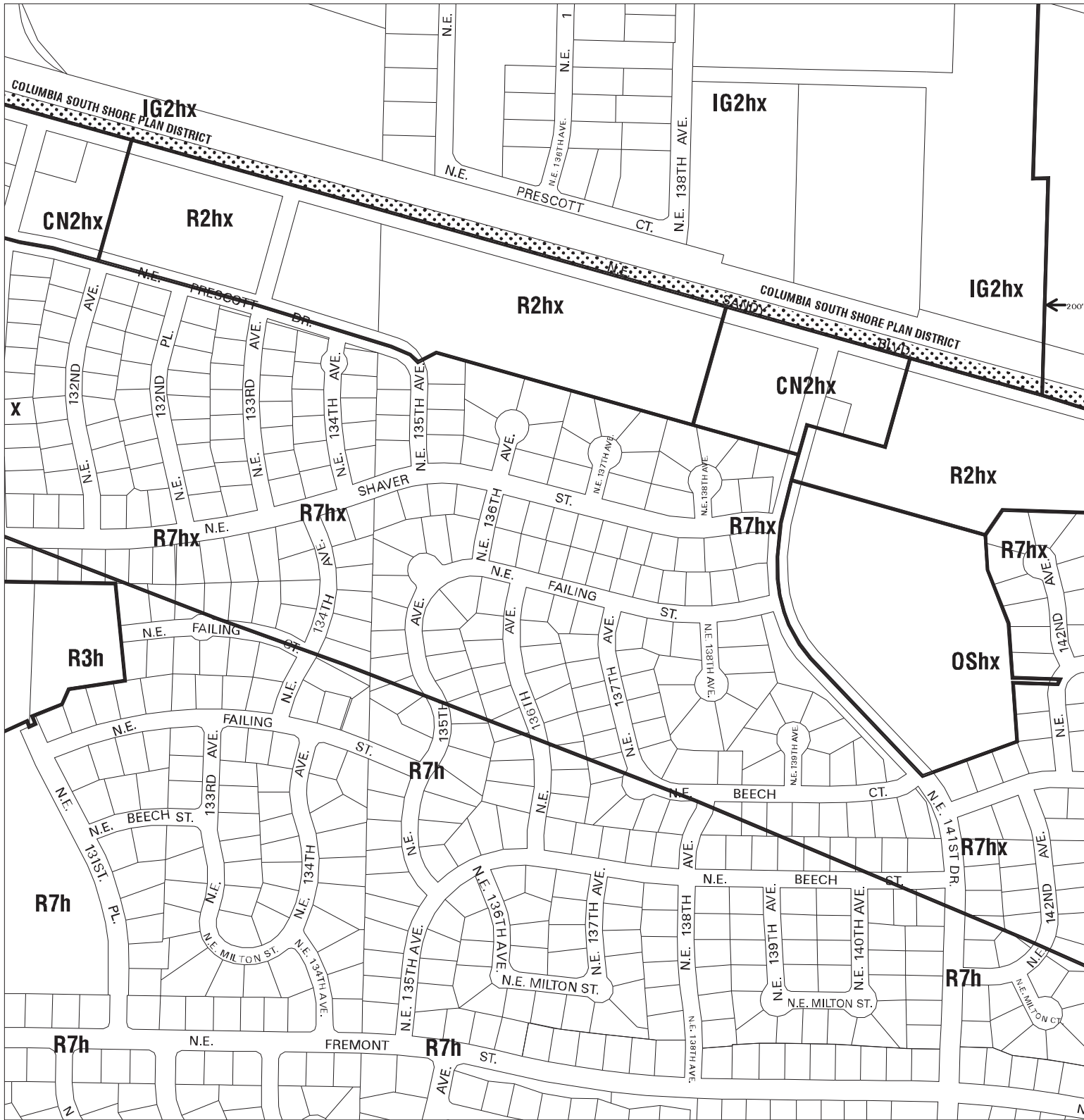
-  Zone Boundary
-  Plan District Boundary
-  Natural Resource Management Plan Boundary

- c = Environmental Conservation Overlay
- p = Environmental Protection Overlay
- \*\*\* Public Recreation Trail
- ←---→ Top of Bank











September 24, 2010

Map 1/4 Section 2644



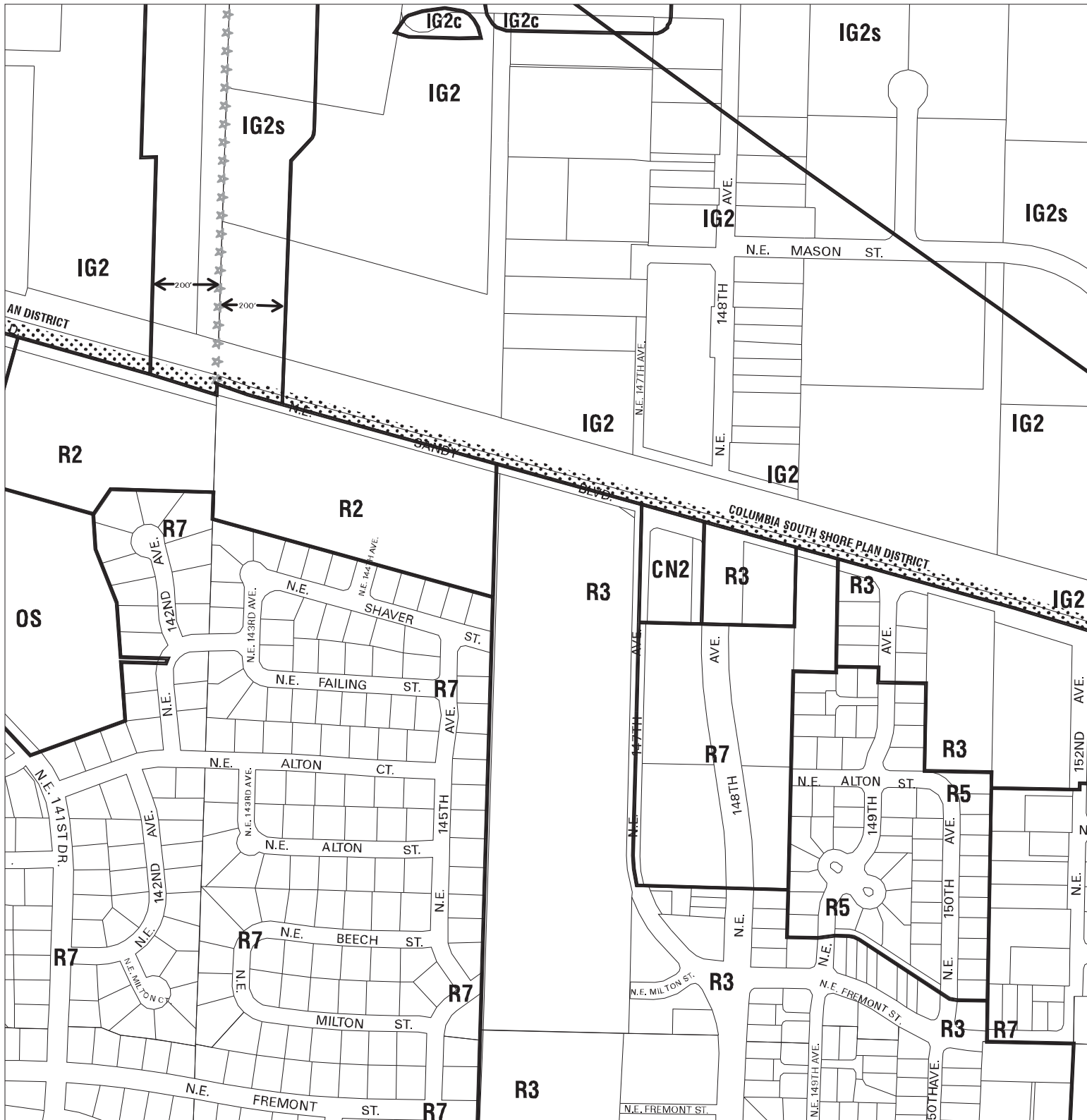
# Airport Futures Proposed Zoning

Bureau of Planning & Sustainability - City of Portland, Oregon

-  Zone Boundary
-  Plan District Boundary
-  Natural Resource Management Plan Boundary
-  City Boundary
-  c = Environmental Conservation Overlay
-  p = Environmental Protection Overlay
-  ★ ★ ★ Public Recreation Trail
-  ← --- → Top of Bank








September 24, 2010

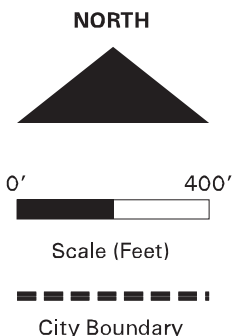
Map 1/4 Section 2644



# Existing Zoning

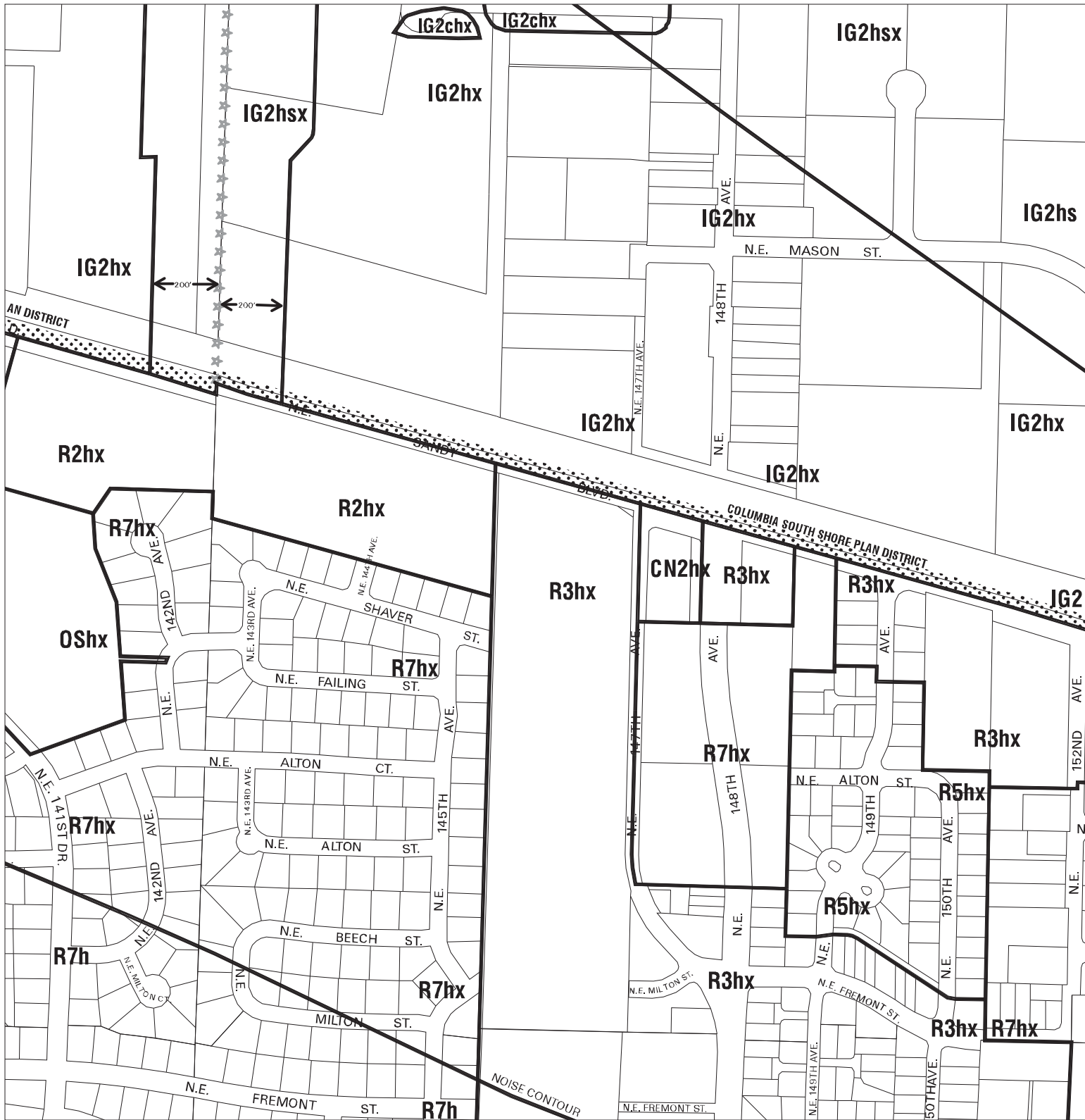
Bureau of Planning & Sustainability - City of Portland, Oregon

-  Zone Boundary
-  Plan District Boundary
-  Natural Resource Management Plan Boundary
-  Public Recreation Trail
-  Top of Bank
-  c = Environmental Conservation Overlay
-  p = Environmental Protection Overlay



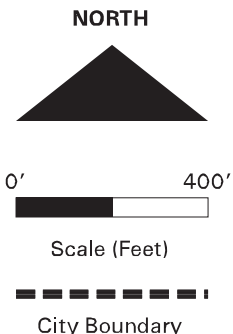
September 24, 2010




Map 1/4 Section 2645



# Airport Futures Proposed Zoning

Bureau of Planning & Sustainability - City of Portland, Oregon



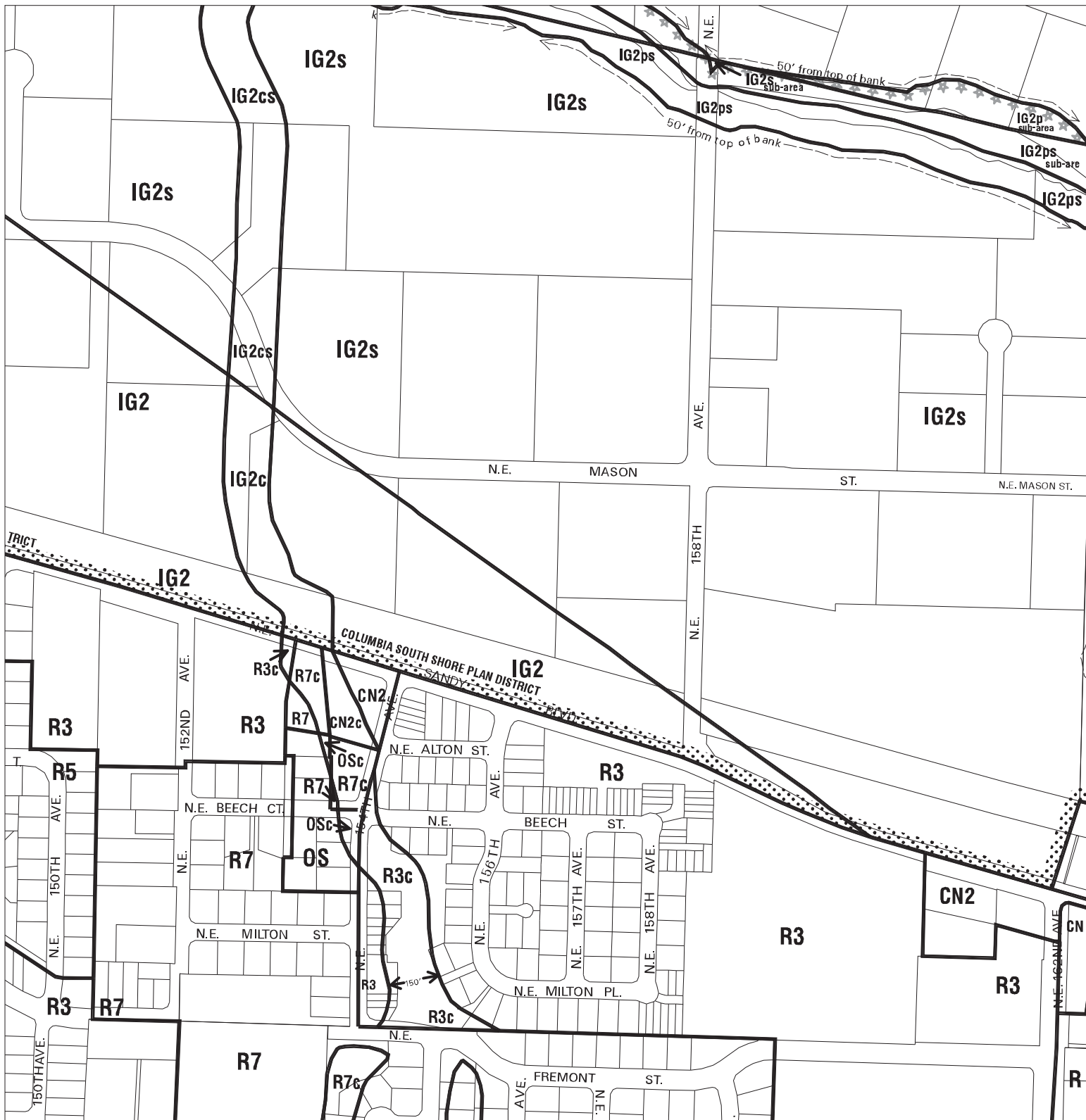
-  Zone Boundary
-  Plan District Boundary
-  Natural Resource Management Plan Boundary

- c = Environmental Conservation Overlay
- p = Environmental Protection Overlay
- \*\*\* Public Recreation Trail
- ← - - - → Top of Bank

September 24, 2010









Map 1/4 Section 2645





## Existing Zoning

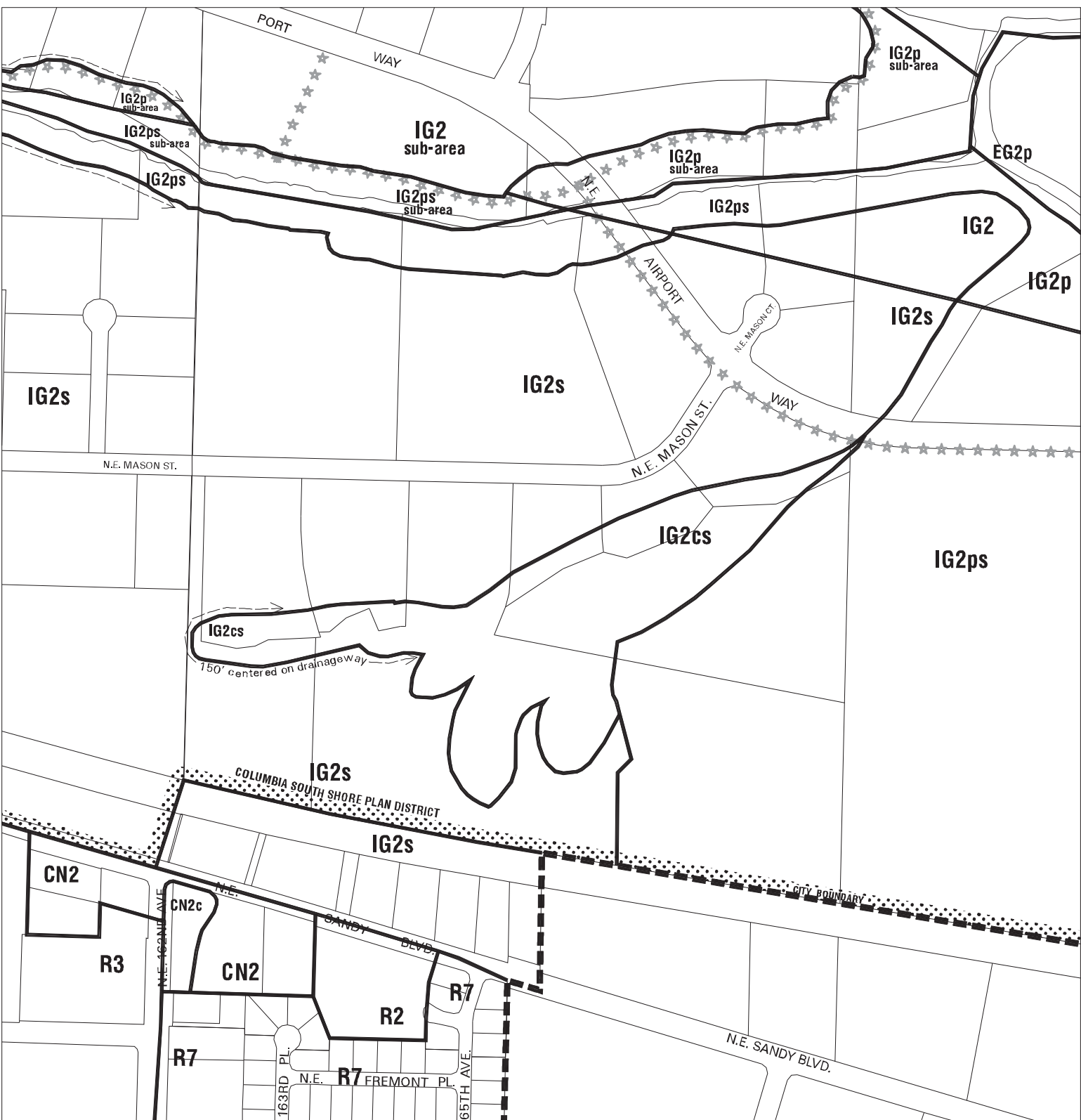
Bureau of Planning & Sustainability - City of Portland, Oregon

-  Zone Boundary
-  Plan District Boundary
-  Natural Resource Management Plan Boundary
-  City Boundary
-  c = Environmental Conservation Overlay
-  p = Environmental Protection Overlay
-  ★★★ Public Recreation Trail
-  - - - -> Top of Bank

September 24, 2010

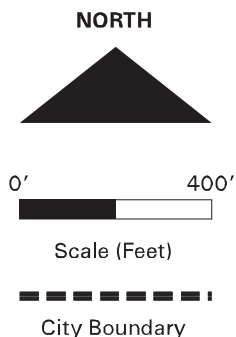
Map 1/4 Section 2646





# Existing Zoning

Bureau of Planning & Sustainability - City of Portland, Oregon



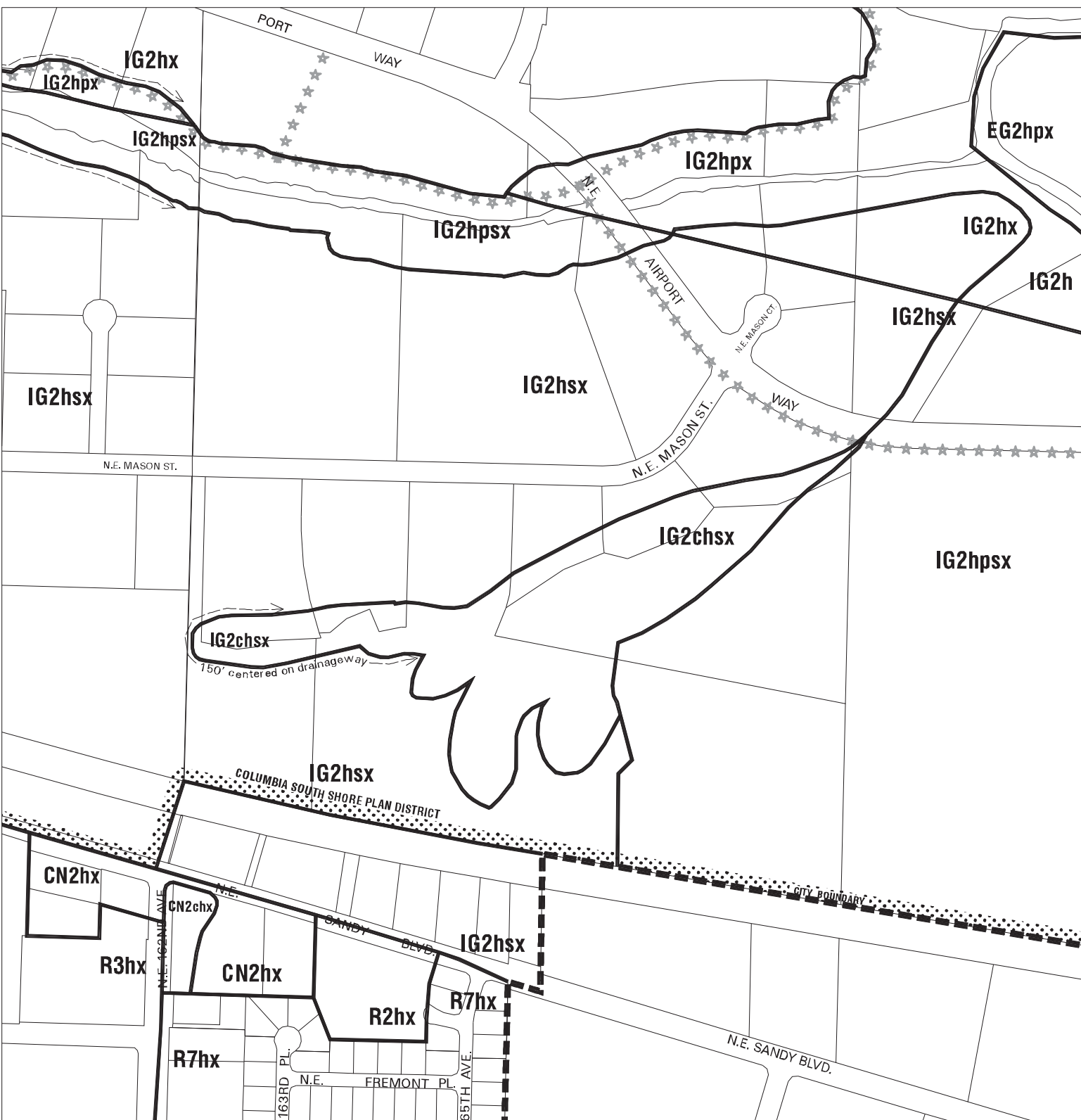
- Zone Boundary
- Plan District Boundary
- Natural Resource Management Plan Boundary

- c = Environmental Conservation Overlay
- p = Environmental Protection Overlay
- \*\*\* Public Recreation Trail
- ←---→ Top of Bank

September 24, 2010

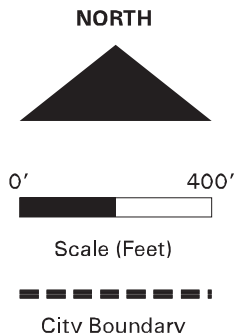
Map 1/4 Section 2647





# Airport Futures Proposed Zoning

Bureau of Planning & Sustainability - City of Portland, Oregon

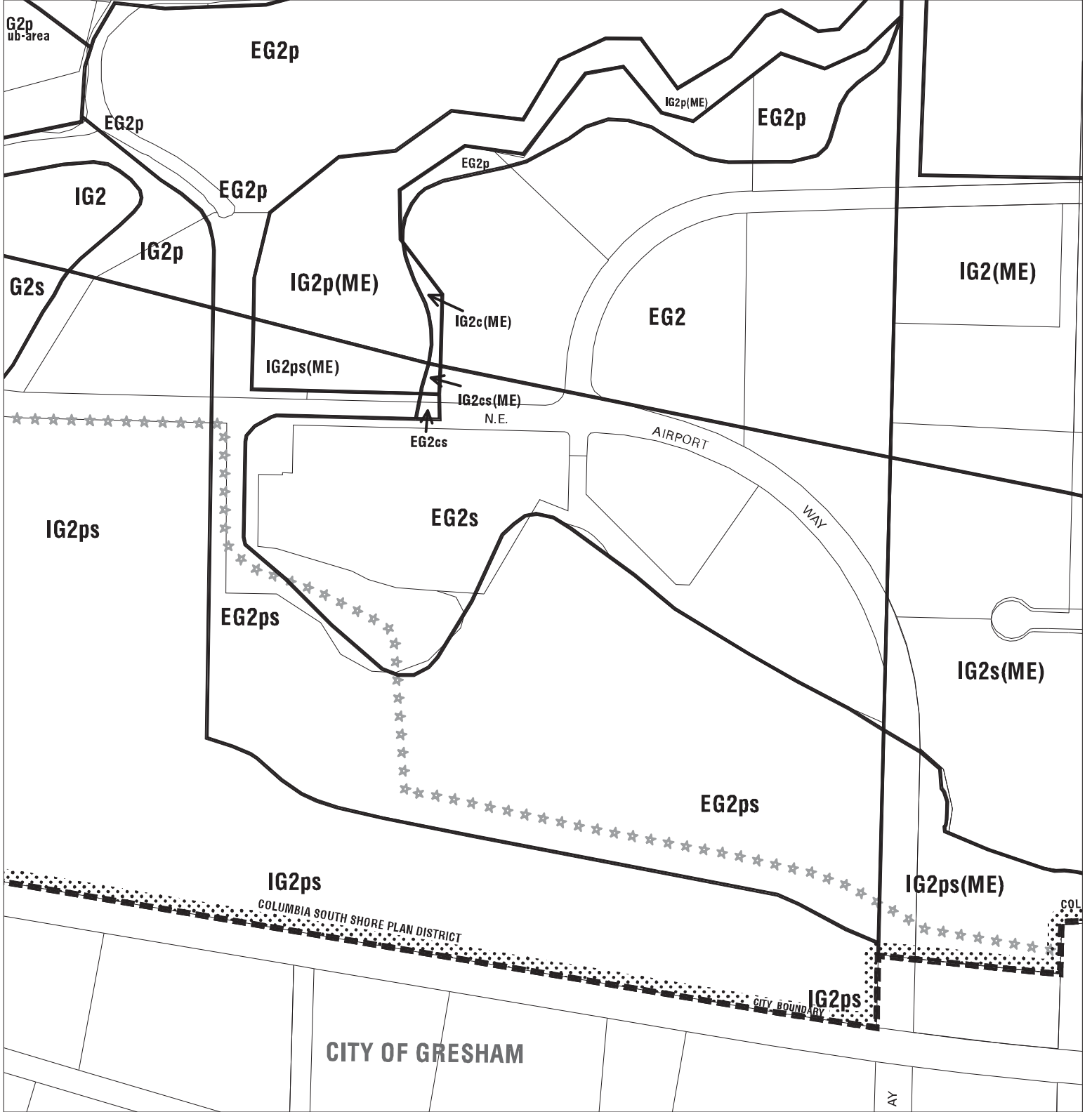


- Zone Boundary
- Plan District Boundary
- Natural Resource Management Plan Boundary

- c = Environmental Conservation Overlay
- p = Environmental Protection Overlay
- \*\*\* Public Recreation Trail
- ←---→ Top of Bank

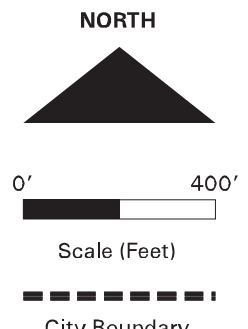
September 24, 2010

Map 1/4 Section 2647



## Existing Zoning

Bureau of Planning & Sustainability - City of Portland, Oregon

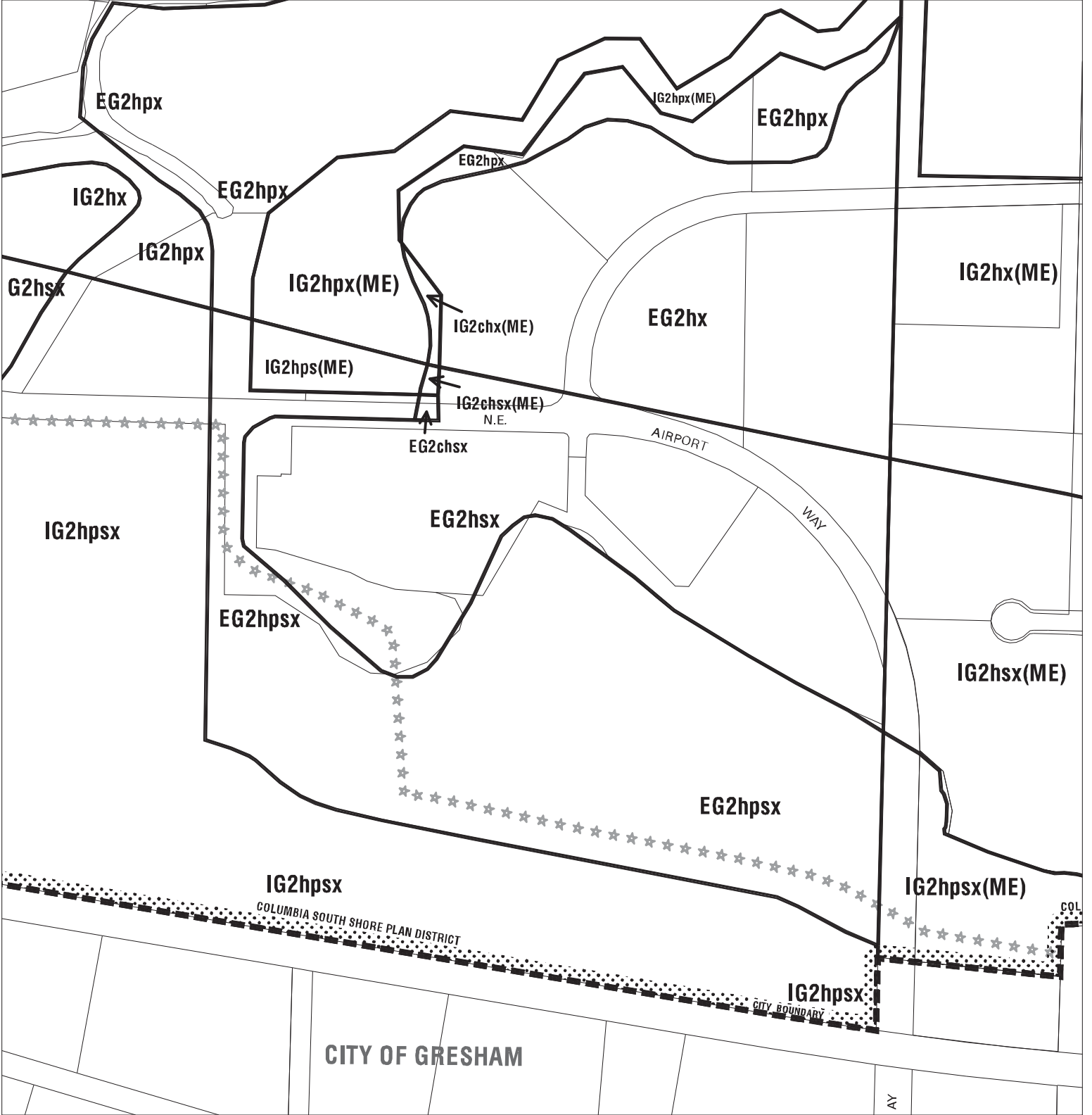


- Zone Boundary
- Plan District Boundary
- Natural Resource Management Plan Boundary

- c = Environmental Conservation Overlay
- p = Environmental Protection Overlay
- \*\*\* Public Recreation Trail
- > Top of Bank

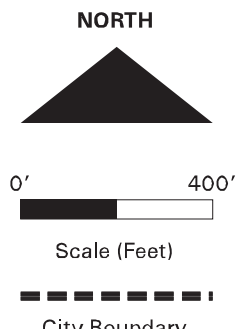
September 24, 2010




Map 1/4 Section 2648



# Airport Futures Proposed Zoning

Bureau of Planning & Sustainability - City of Portland, Oregon

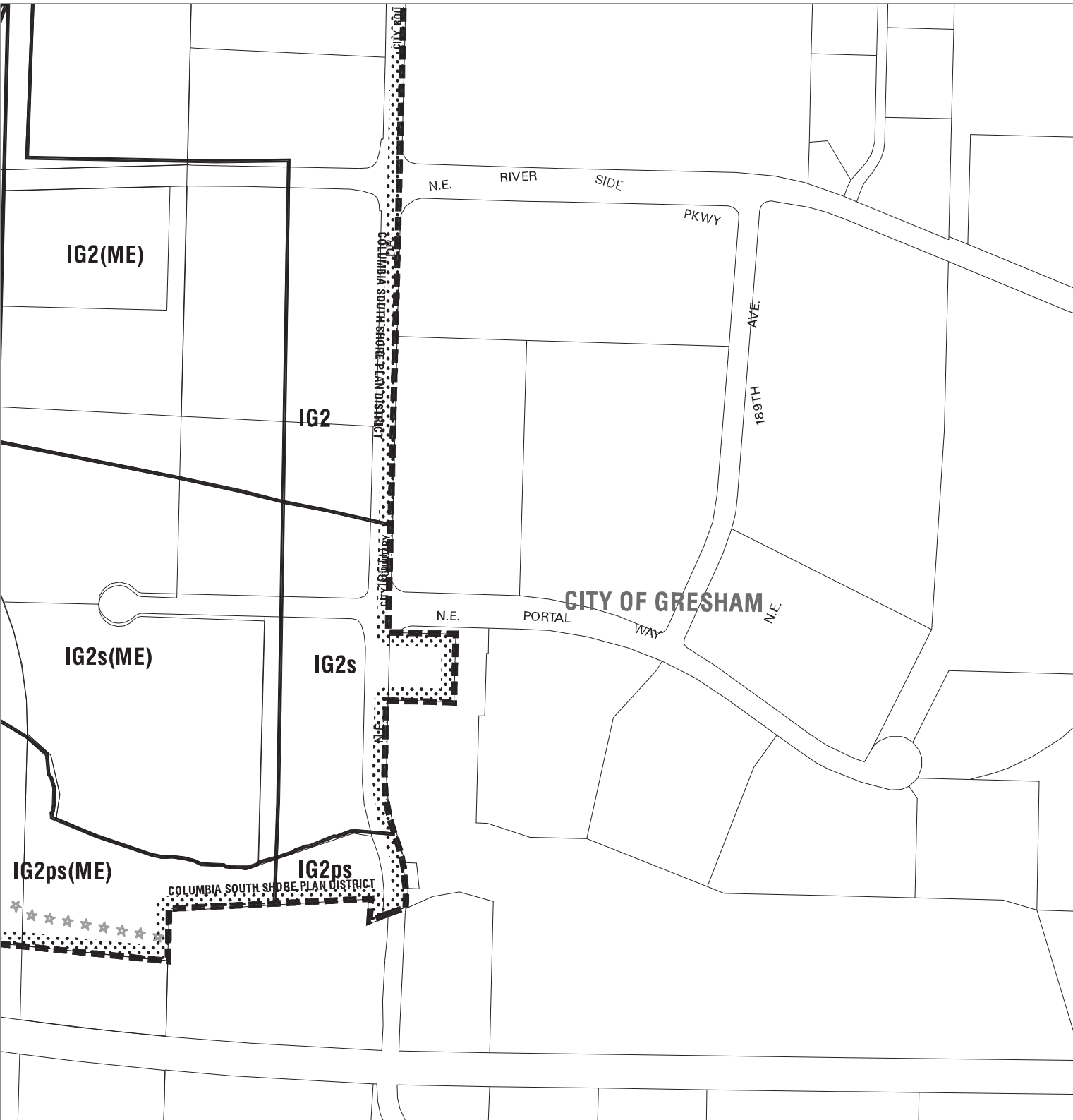


-  Zone Boundary
-  Plan District Boundary
-  Natural Resource Management Plan Boundary

- c = Environmental Conservation Overlay
- p = Environmental Protection Overlay
- ☆☆☆ Public Recreation Trail
- ←---→ Top of Bank

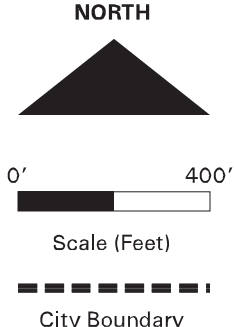
September 24, 2010




Map 1/4 Section 2648



# Existing Zoning

Bureau of Planning & Sustainability - City of Portland, Oregon

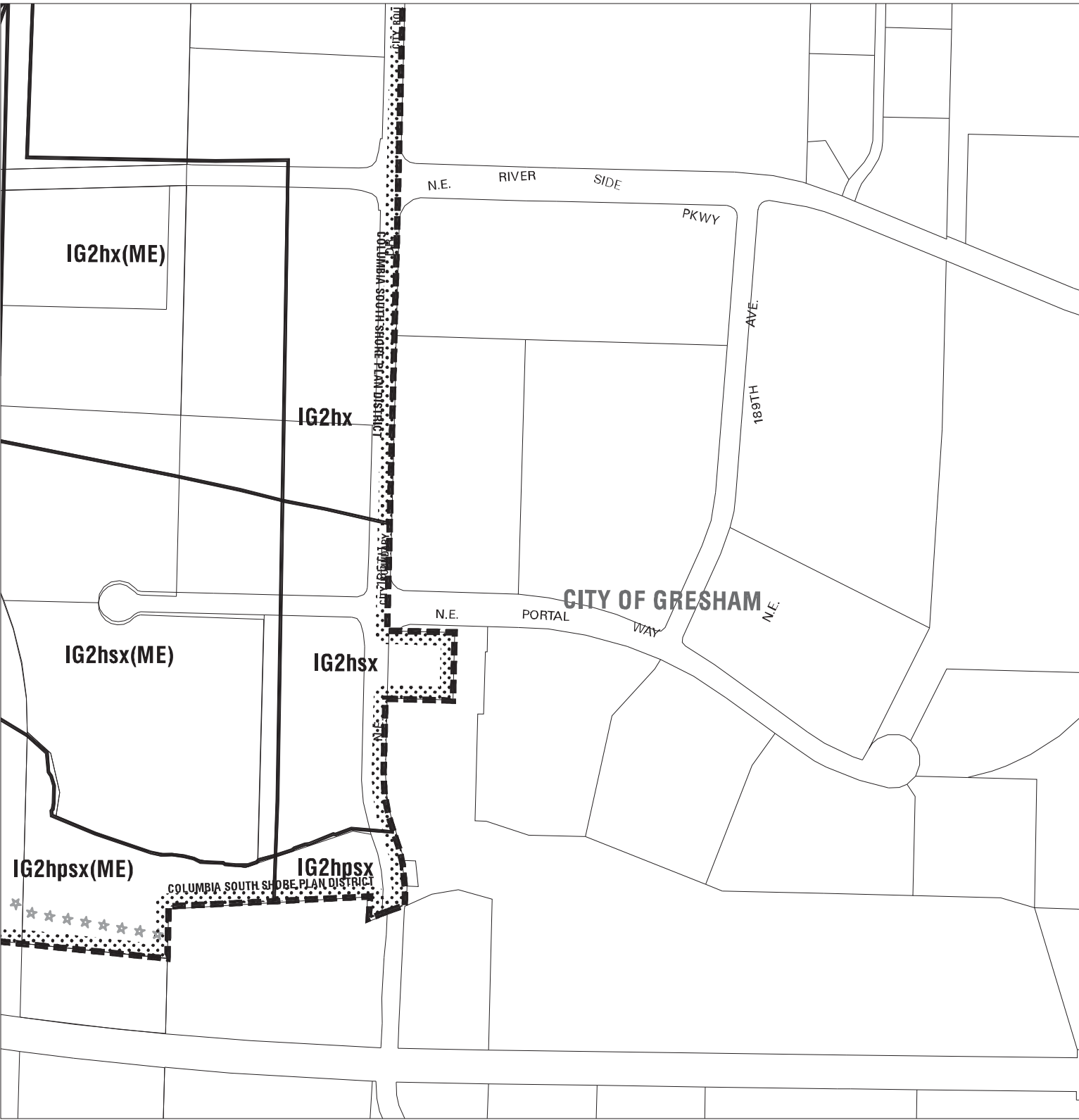


-  Zone Boundary
-  Plan District Boundary
-  Natural Resource Management Plan Boundary

- c = Environmental Conservation Overlay
- p = Environmental Protection Overlay
- ★ ★ ★ Public Recreation Trail
- ← --- → Top of Bank

September 24, 2010

Map 1/4 Section 2649



# Airport Futures Proposed Zoning

Bureau of Planning & Sustainability - City of Portland, Oregon



Scale (Feet)



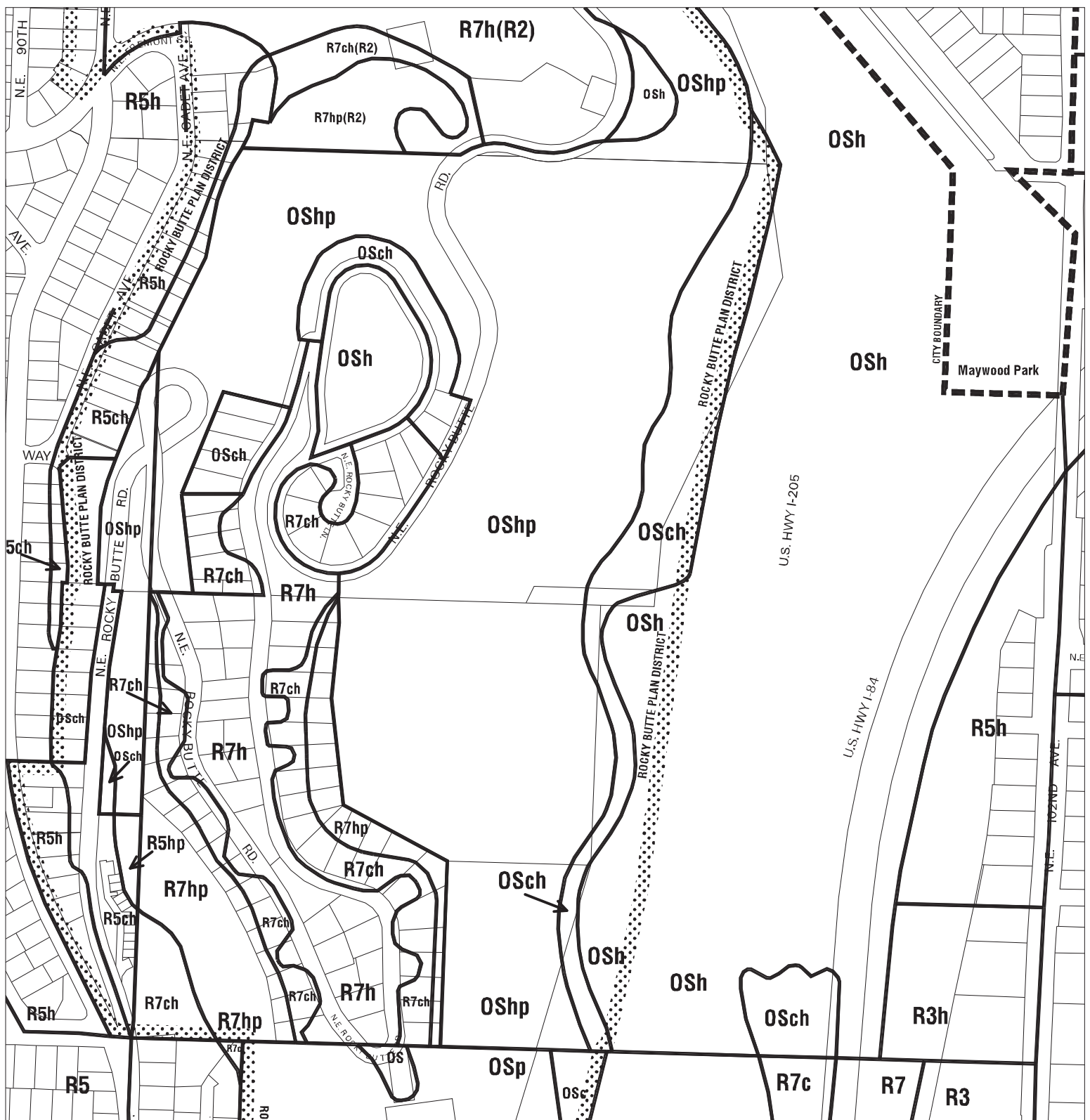
City Boundary

- Zone Boundary
- Plan District Boundary
- Natural Resource Management Plan Boundary

- c = Environmental Conservation Overlay
- p = Environmental Protection Overlay
- ★ ★ ★ Public Recreation Trail
- ← - - - → Top of Bank

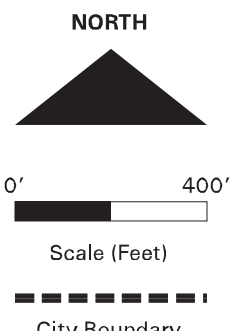
September 24, 2010

Map 1/4 Section 2649



## Existing Zoning

Bureau of Planning & Sustainability - City of Portland, Oregon



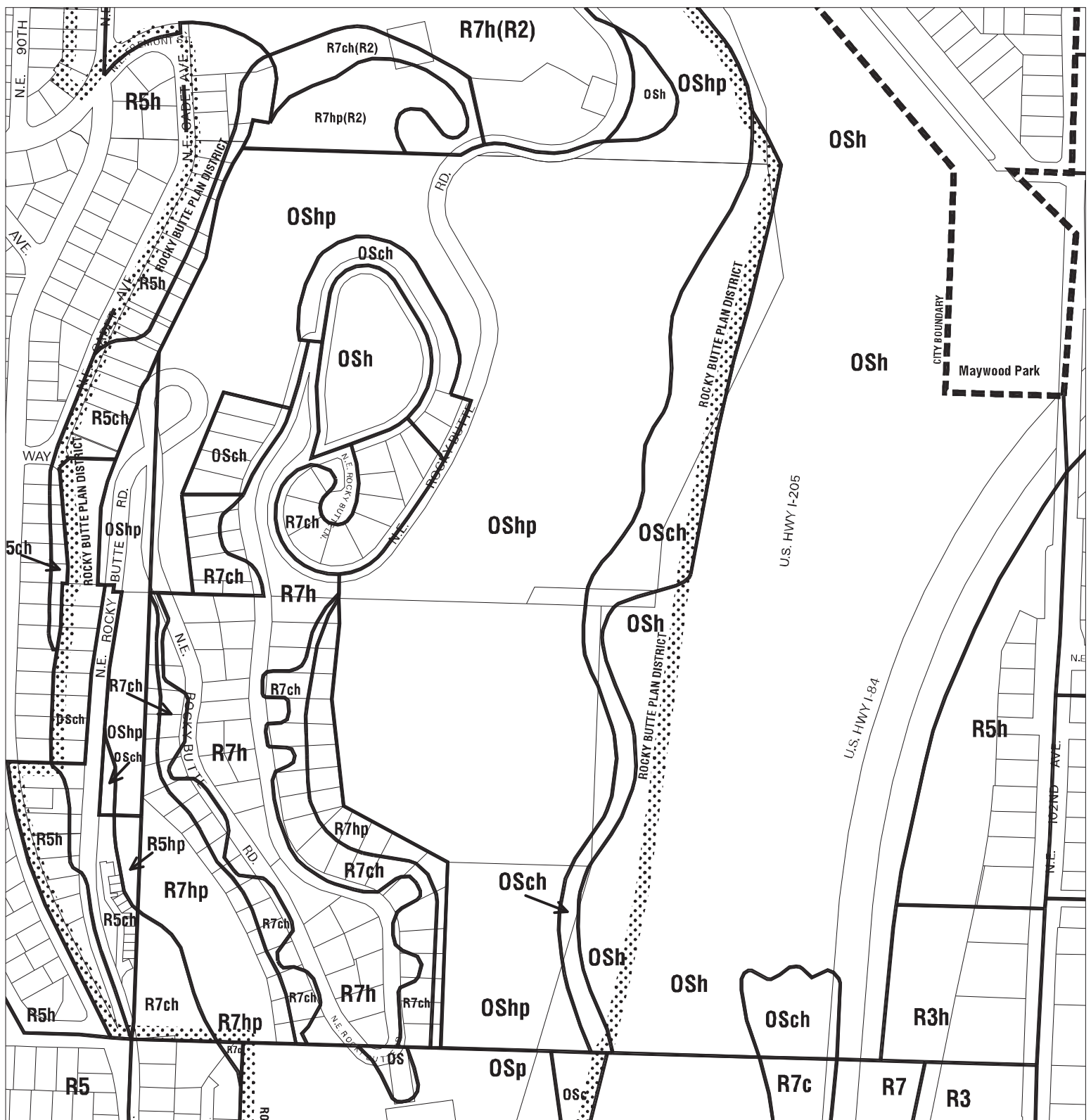
- Zone Boundary
- Plan District Boundary
- Natural Resource Management Plan Boundary

- c = Environmental Conservation Overlay
- p = Environmental Protection Overlay
- ★★★ Public Recreation Trail
- ←---→ Top of Bank

September 24, 2010

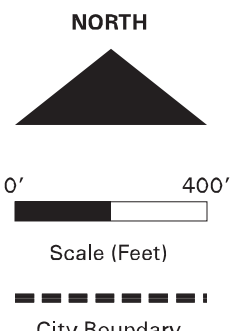
Map 1/4 Section 2740





# Airport Futures Proposed Zoning

Bureau of Planning & Sustainability - City of Portland, Oregon



- Zone Boundary
- Plan District Boundary
- Natural Resource Management Plan Boundary

- c = Environmental Conservation Overlay
- p = Environmental Protection Overlay
- ★★★ Public Recreation Trail
- Top of Bank

September 24, 2010

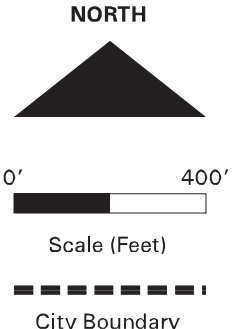
Map 1/4 Section 2740





# Existing Zoning

Bureau of Planning & Sustainability - City of Portland, Oregon

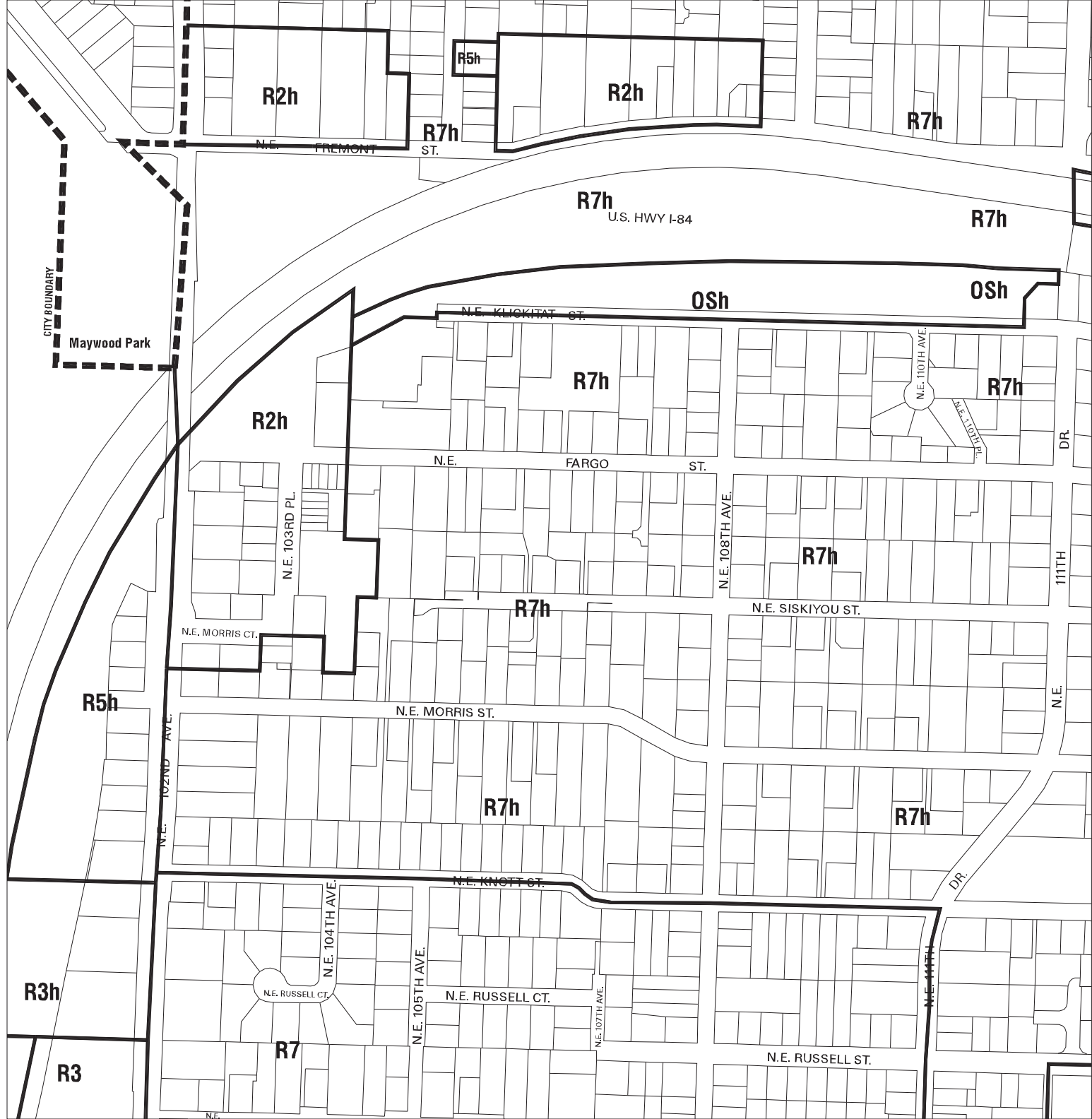


- Zone Boundary
- Plan District Boundary
- Natural Resource Management Plan Boundary

- c = Environmental Conservation Overlay
- p = Environmental Protection Overlay
- Public Recreation Trail
- Top of Bank

September 24, 2010

Map 1/4 Section 2741



# Airport Futures Proposed Zoning

Bureau of Planning & Sustainability - City of Portland, Oregon



Scale (Feet)



City Boundary

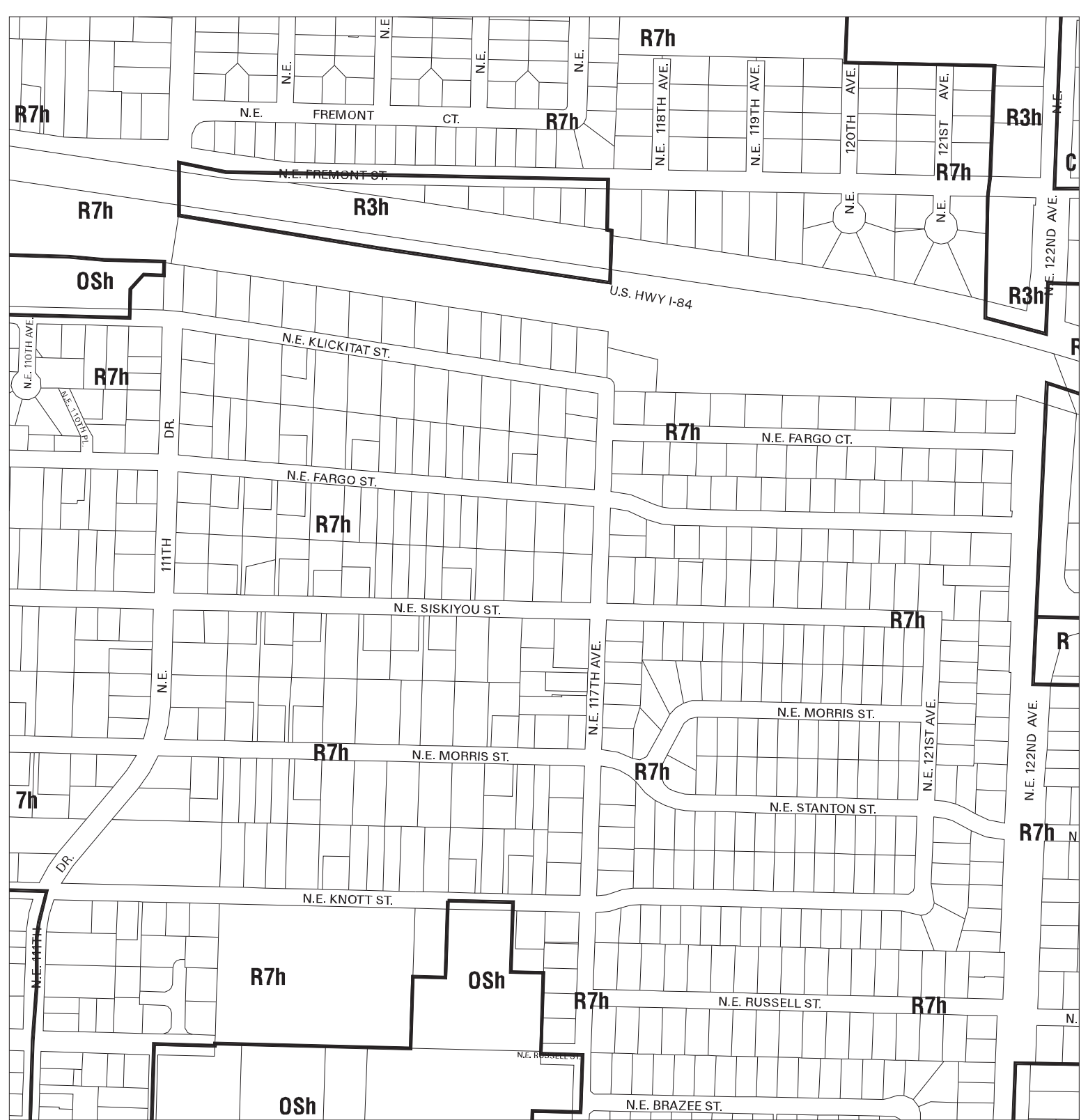
- Zone Boundary
- Plan District Boundary
- Natural Resource Management Plan Boundary

- c = Environmental Conservation Overlay
- p = Environmental Protection Overlay
- ☆☆☆ Public Recreation Trail
- ←---→ Top of Bank

September 24, 2010




Map 1/4 Section 2741



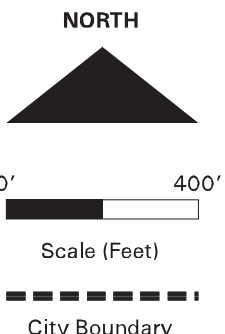


# Airport Futures Proposed Zoning

Bureau of Planning & Sustainability - City of Portland, Oregon

-  Zone Boundary
-  Plan District Boundary
-  Natural Resource Management Plan Boundary

- c = Environmental Conservation Overlay
- p = Environmental Protection Overlay
- ★★★ Public Recreation Trail
- ←---→ Top of Bank



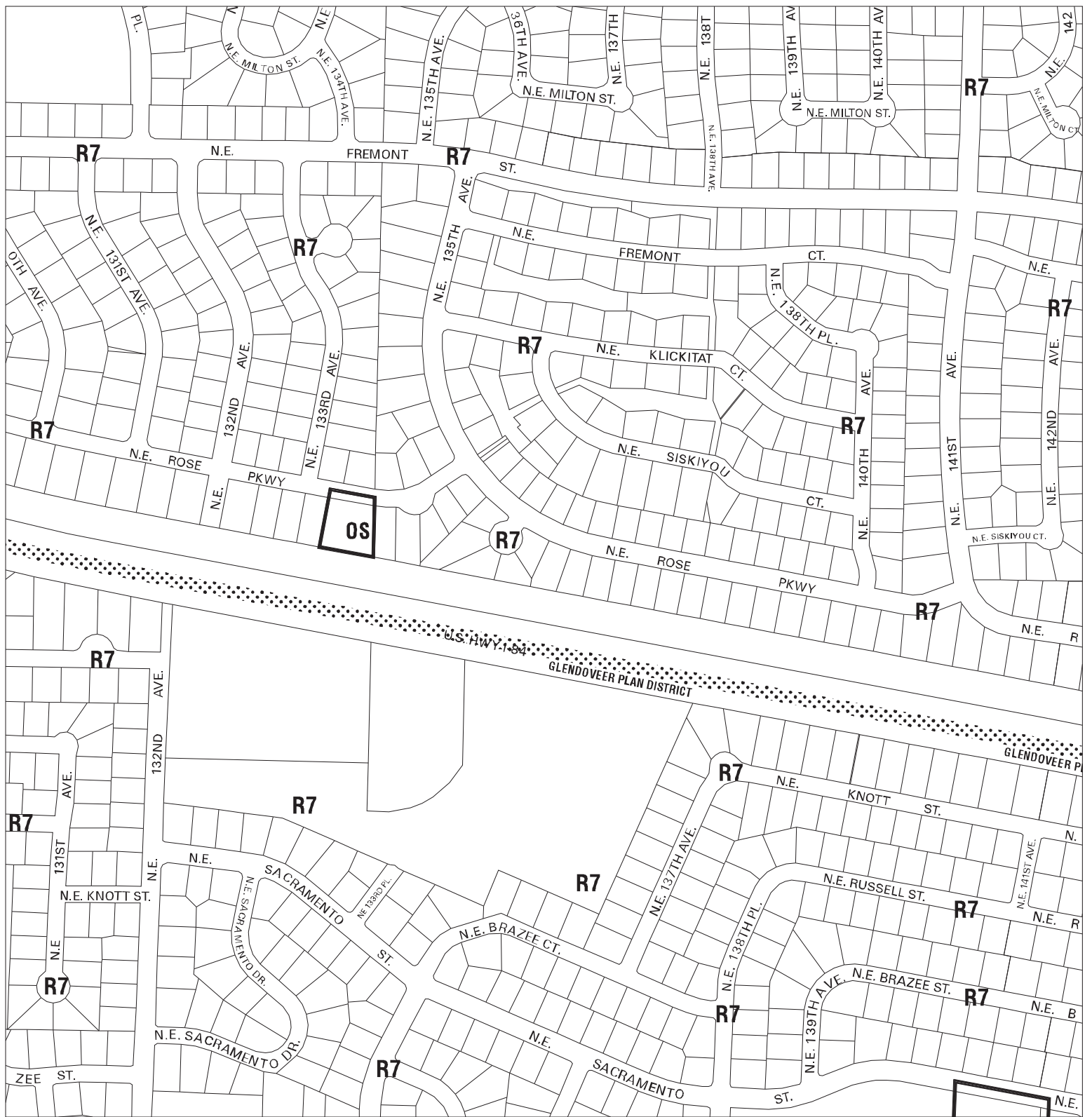
September 24, 2010

Map 1/4 Section 2742












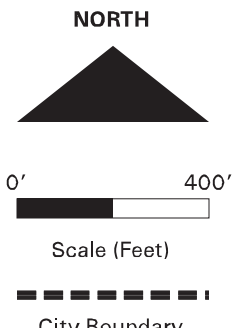




# Existing Zoning

Bureau of Planning & Sustainability - City of Portland, Oregon

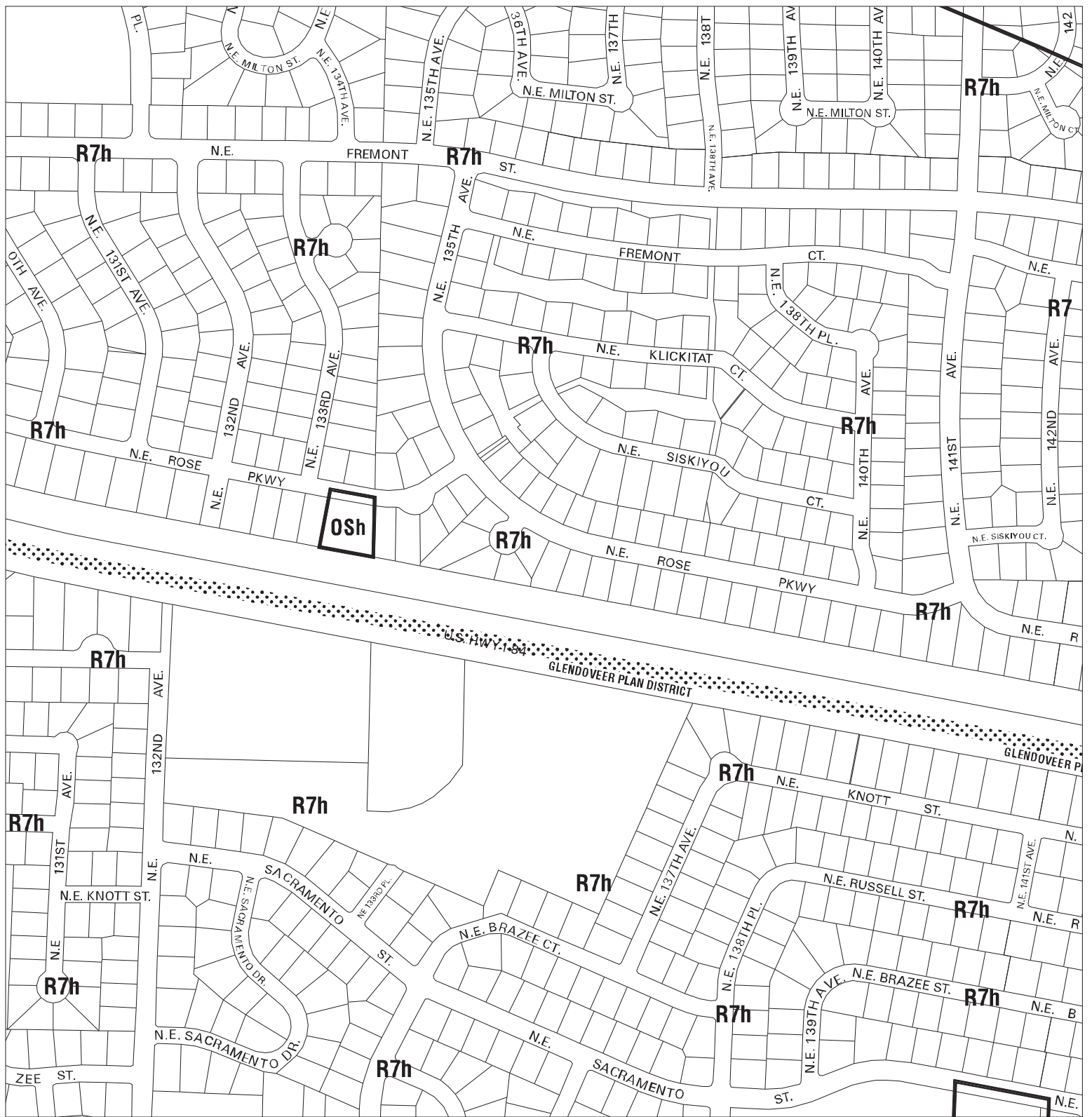
-  Zone Boundary
-  Plan District Boundary
-  Natural Resource Management Plan Boundary
-  Public Recreation Trail
-  Top of Bank
-  c = Environmental Conservation Overlay
-  p = Environmental Protection Overlay



September 24, 2010








Map 1/4 Section 2744

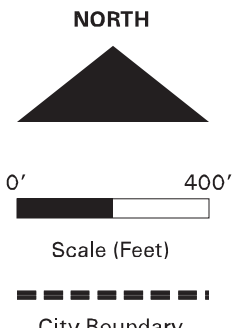




# Airport Futures Proposed Zoning

Bureau of Planning & Sustainability - City of Portland, Oregon

-  Zone Boundary
-  Plan District Boundary
-  Natural Resource Management Plan Boundary
-  Environmental Conservation Overlay (c)
-  Environmental Protection Overlay (p)
-  Public Recreation Trail
-  Top of Bank



September 24, 2010

Map 1/4 Section 2744



# Existing Zoning




Bureau of Planning & Sustainability - City of Portland, Oregon

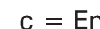
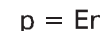




Scale (Feet)



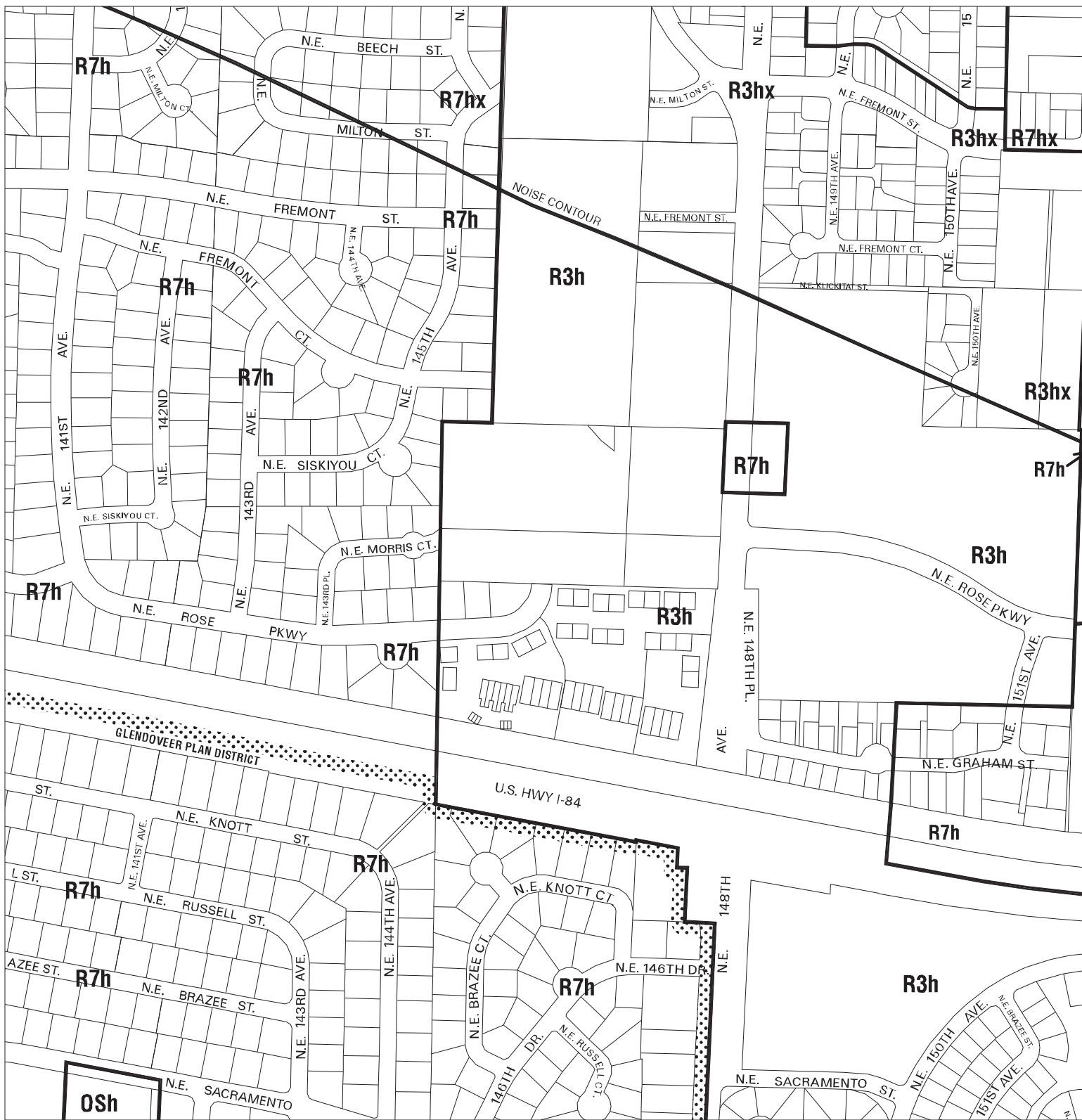
City Boundary

-  Zone Boundary
-  Plan District Boundary
-  Natural Resource Management Plan Boundary

-  c = Environmental Conservation Overlay
-  p = Environmental Protection Overlay
-  ★★★ Public Recreation Trail
-  --- Top of Bank

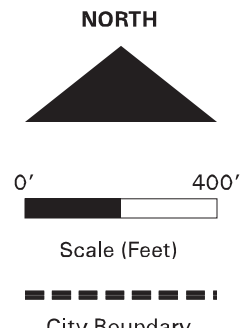
September 24, 2010

Map 1/4 Section 2745



# Airport Futures Proposed Zoning

Bureau of Planning & Sustainability - City of Portland, Oregon

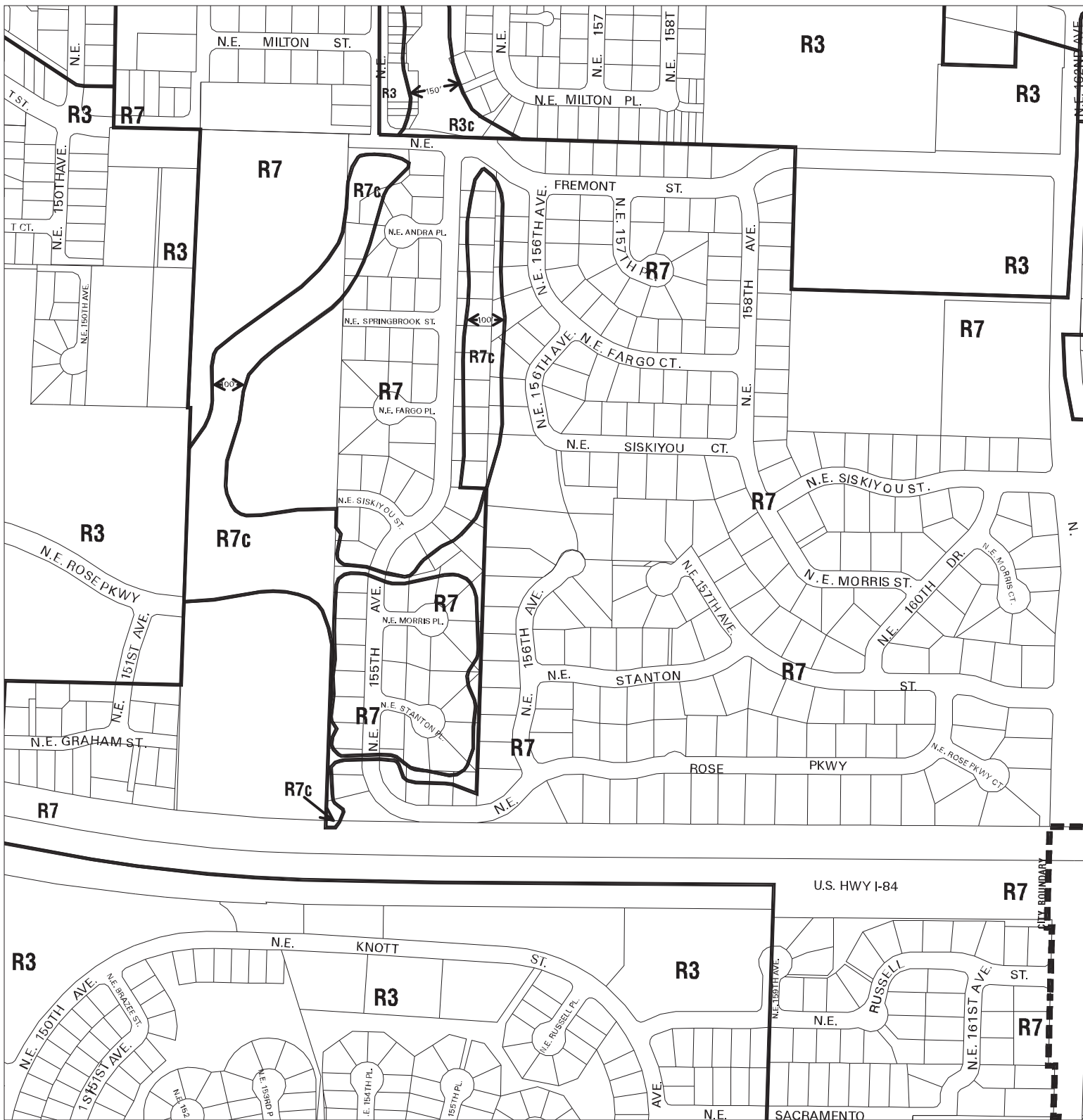


- Zone Boundary
- Plan District Boundary
- Natural Resource Management Plan Boundary

- c = Environmental Conservation Overlay
- p = Environmental Protection Overlay
- Public Recreation Trail
- Top of Bank

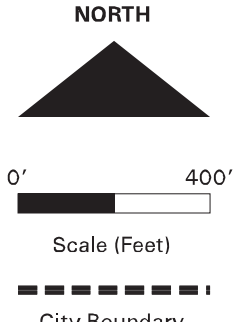
September 24, 2010




Map 1/4 Section 2745



# Existing Zoning

Bureau of Planning & Sustainability - City of Portland, Oregon



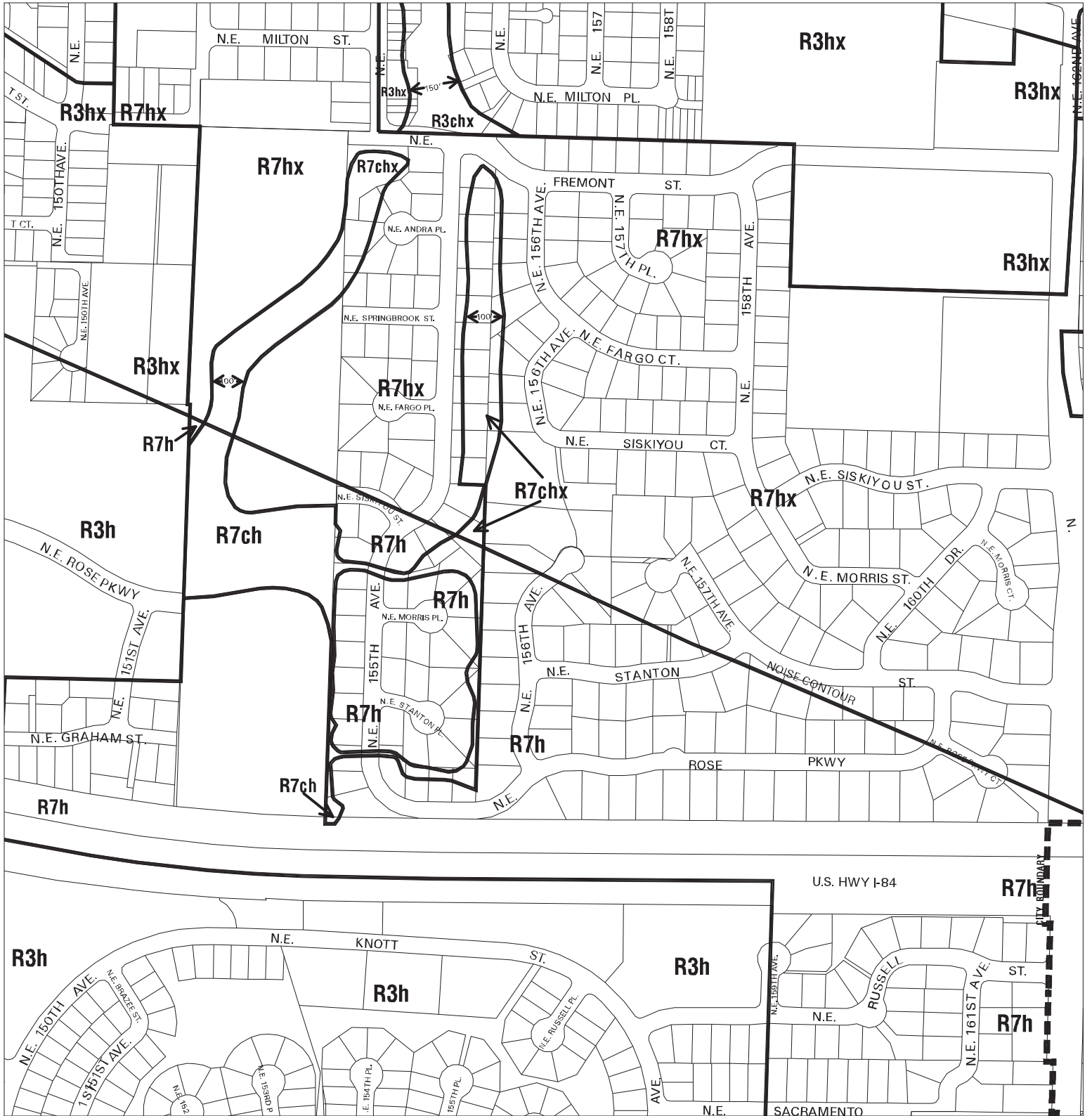
-  Zone Boundary
-  Plan District Boundary
-  Natural Resource Management Plan Boundary

- c = Environmental Conservation Overlay
- p = Environmental Protection Overlay
- ★ ★ ★ Public Recreation Trail
- ← - - - → Top of Bank

September 24, 2010

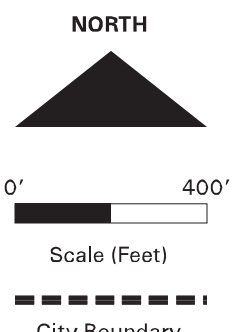
Map 1/4 Section 2746








# Airport Futures Proposed Zoning

Bureau of Planning & Sustainability - City of Portland, Oregon

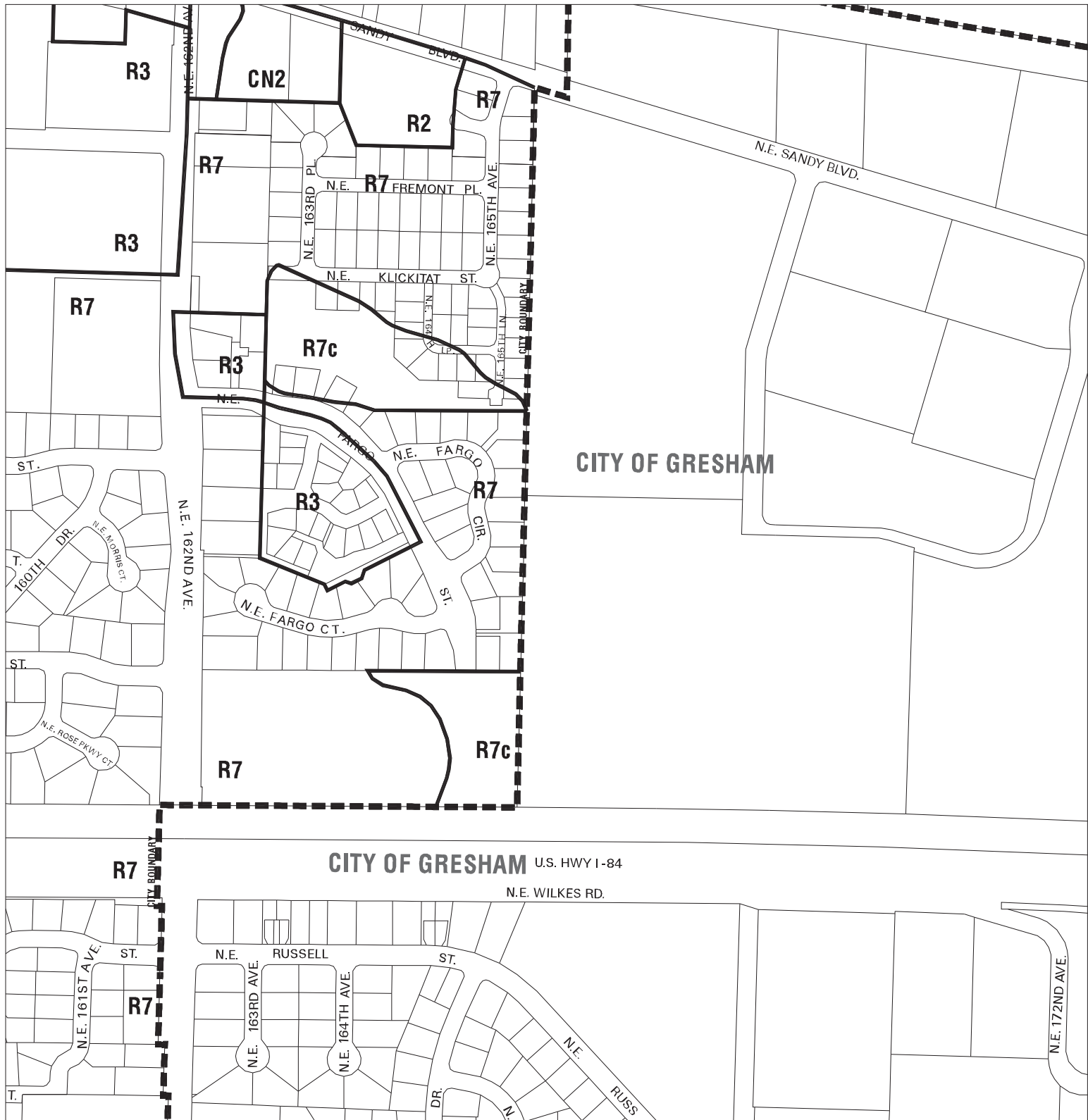


-  Zone Boundary
-  Plan District Boundary
-  Natural Resource Management Plan Boundary

- c = Environmental Conservation Overlay
- p = Environmental Protection Overlay
- ★ ★ ★ Public Recreation Trail
- ← --- → Top of Bank

September 24, 2010

Map 1/4 Section 2746



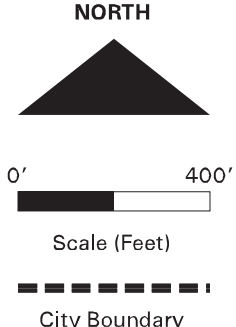
CITY OF GRESHAM




CITY OF GRESHAM U.S. HWY 1-84

N.E. WILKES RD.

# Existing Zoning

Bureau of Planning & Sustainability - City of Portland, Oregon

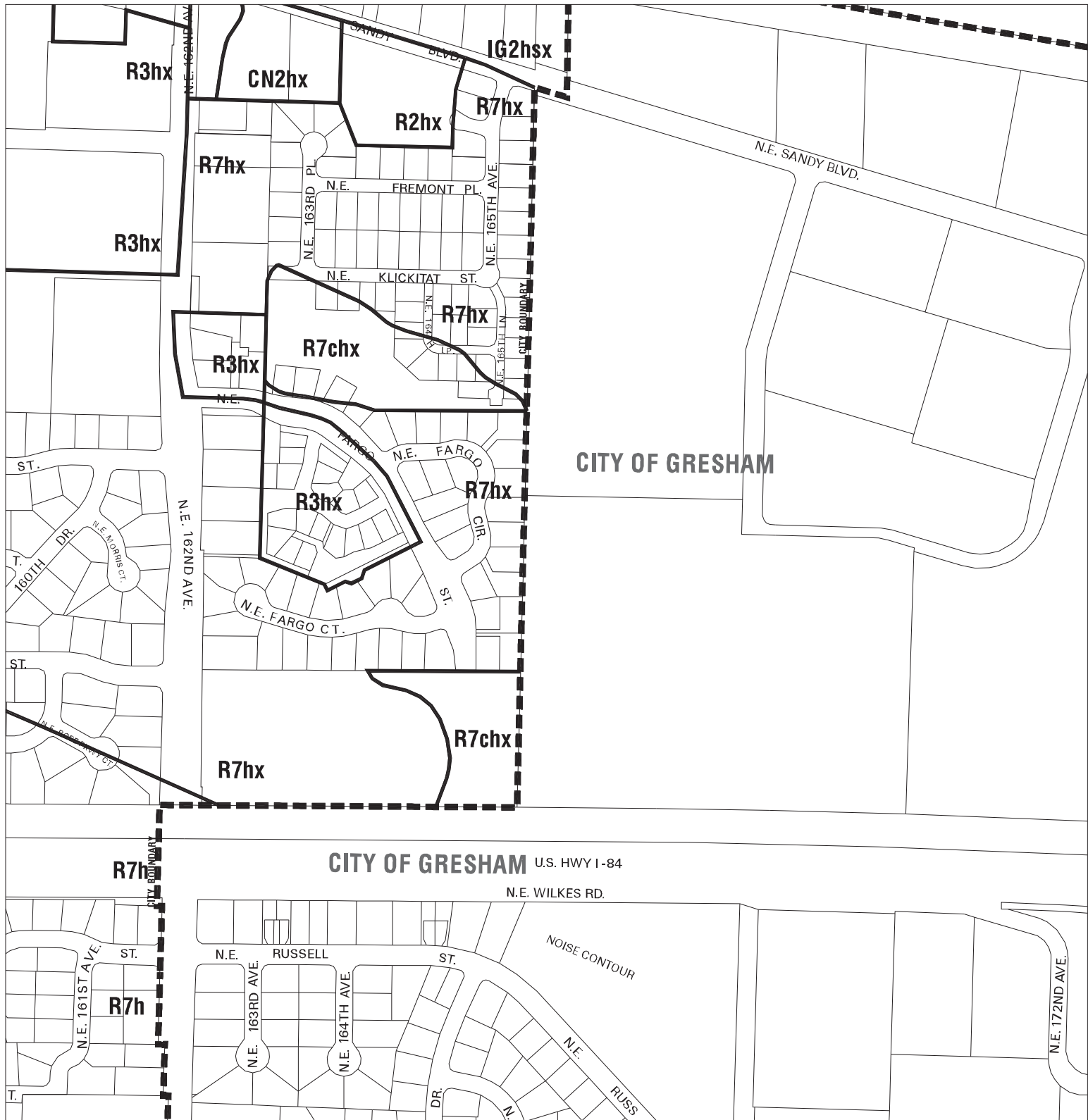


-  Zone Boundary
-  Plan District Boundary
-  Natural Resource Management Plan Boundary

- c = Environmental Conservation Overlay
- p = Environmental Protection Overlay
- ★★★ Public Recreation Trail
- ←---→ Top of Bank

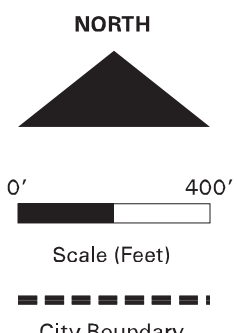
September 24, 2010




Map 1/4 Section 2747



# Airport Futures Proposed Zoning

Bureau of Planning & Sustainability - City of Portland, Oregon



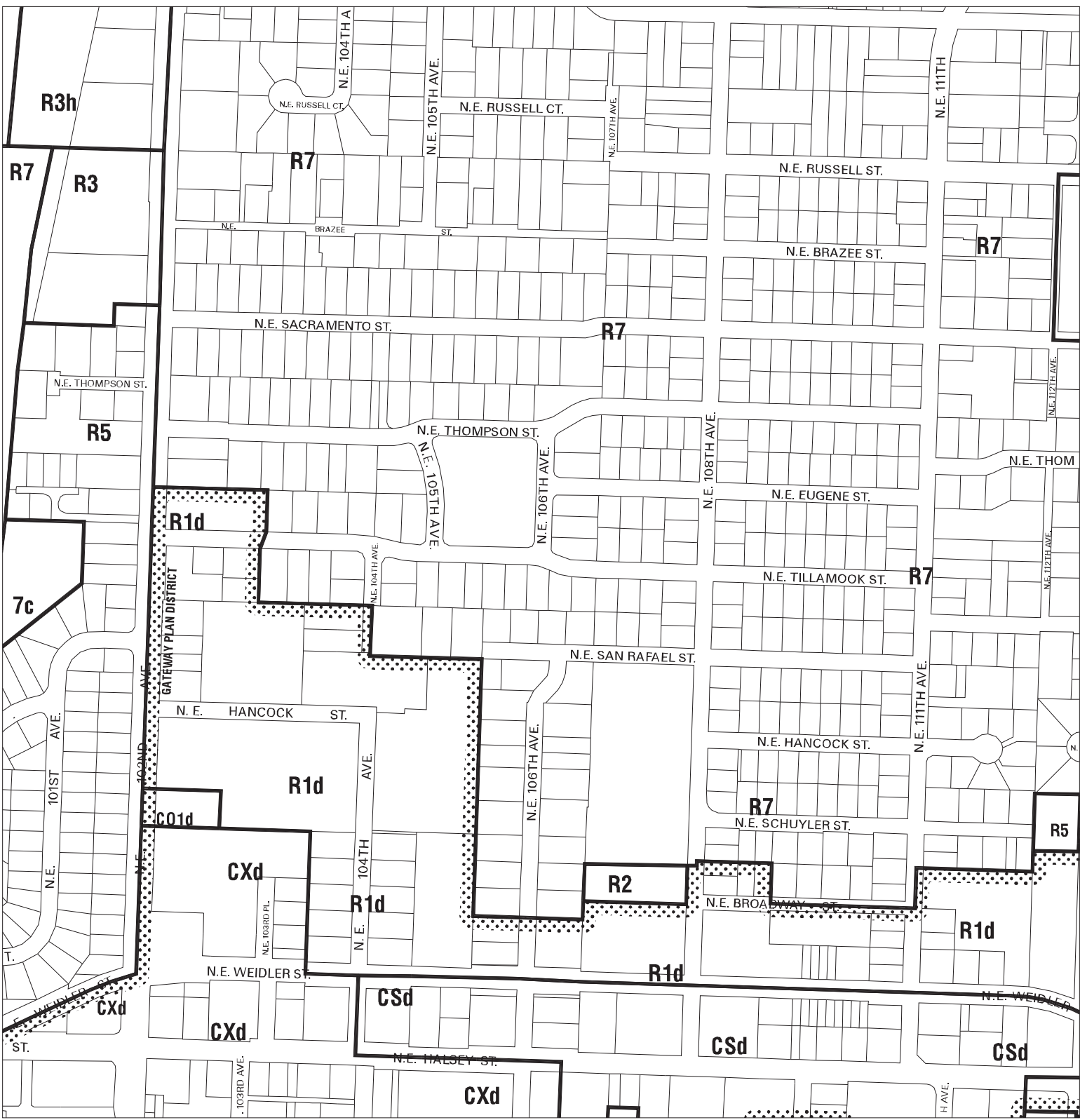
-  Zone Boundary
-  Plan District Boundary
-  Natural Resource Management Plan Boundary

- c = Environmental Conservation Overlay
- p = Environmental Protection Overlay
- ★★★ Public Recreation Trail
- ←---→ Top of Bank

September 24, 2010

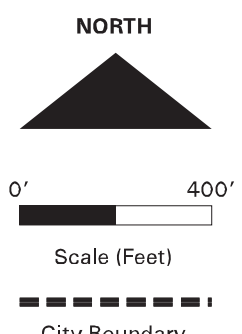
Map 1/4 Section 2747








# Existing Zoning

Bureau of Planning & Sustainability - City of Portland, Oregon

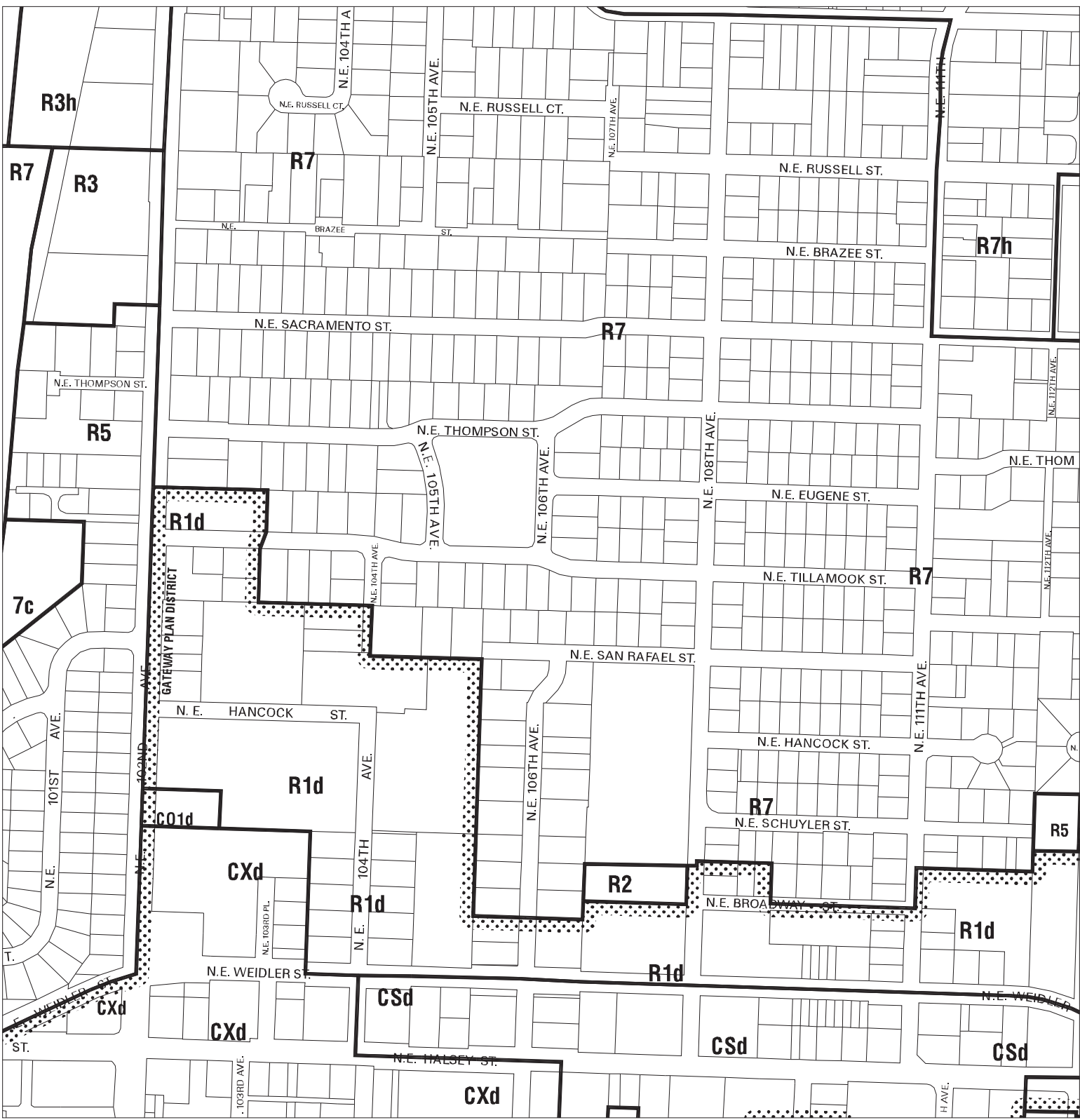


-  Zone Boundary
-  Plan District Boundary
-  Natural Resource Management Plan Boundary

- c = Environmental Conservation Overlay
- p = Environmental Protection Overlay
- ★ ★ ★ Public Recreation Trail
- ← - - - → Top of Bank



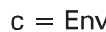
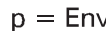


September 24, 2010

Map 1/4 Section 2841



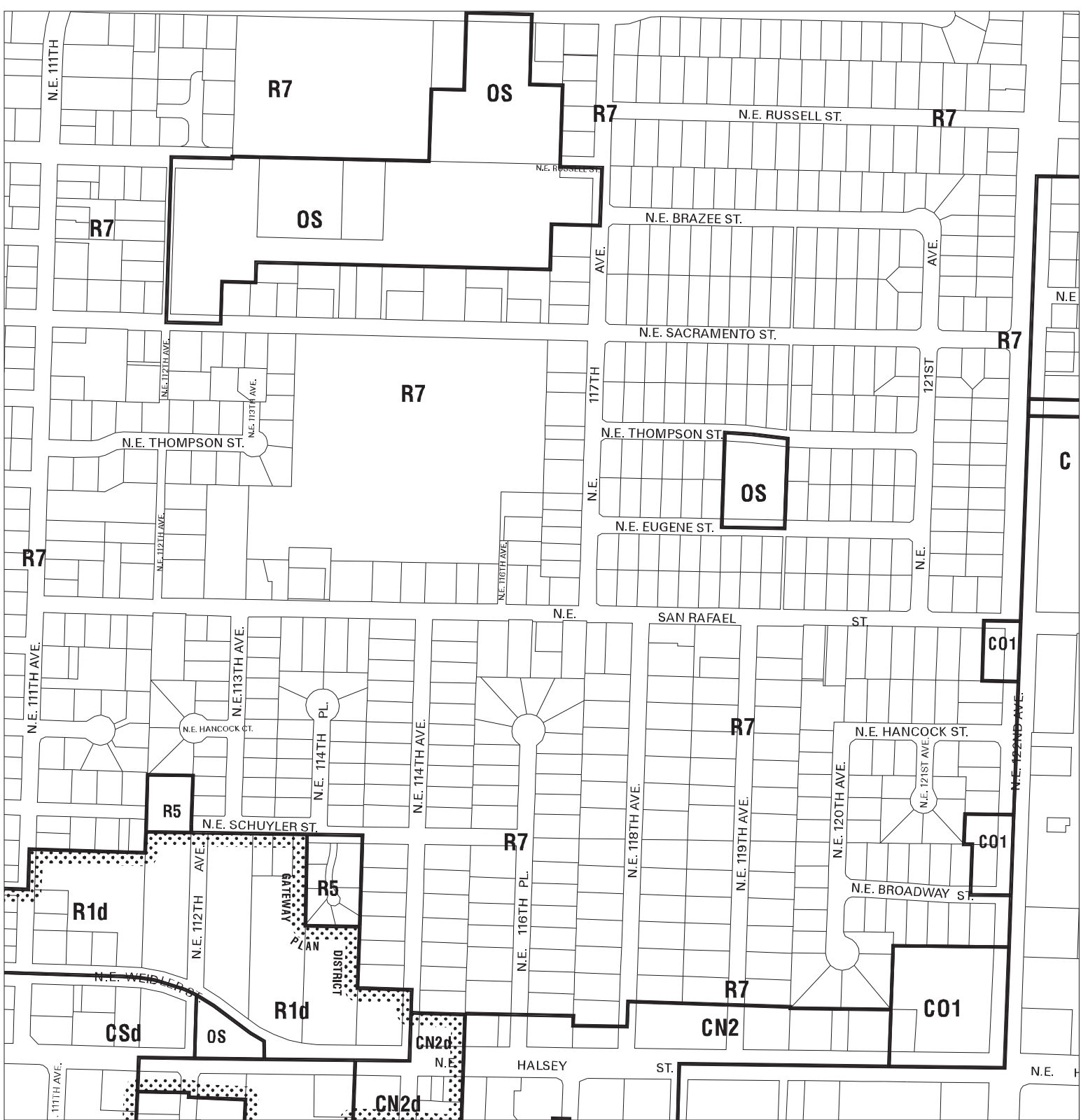
# Airport Futures Proposed Zoning

Bureau of Planning & Sustainability - City of Portland, Oregon

-  Zone Boundary
-  Plan District Boundary
-  Natural Resource Management Plan Boundary
-  c = Environmental Conservation Overlay
-  p = Environmental Protection Overlay
-  ★ ★ ★ Public Recreation Trail
-  ← - - - → Top of Bank

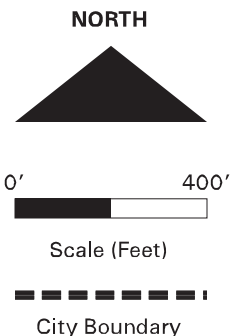
September 24, 2010




Map 1/4 Section 2841

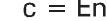
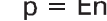




# Existing Zoning

Bureau of Planning & Sustainability - City of Portland, Oregon

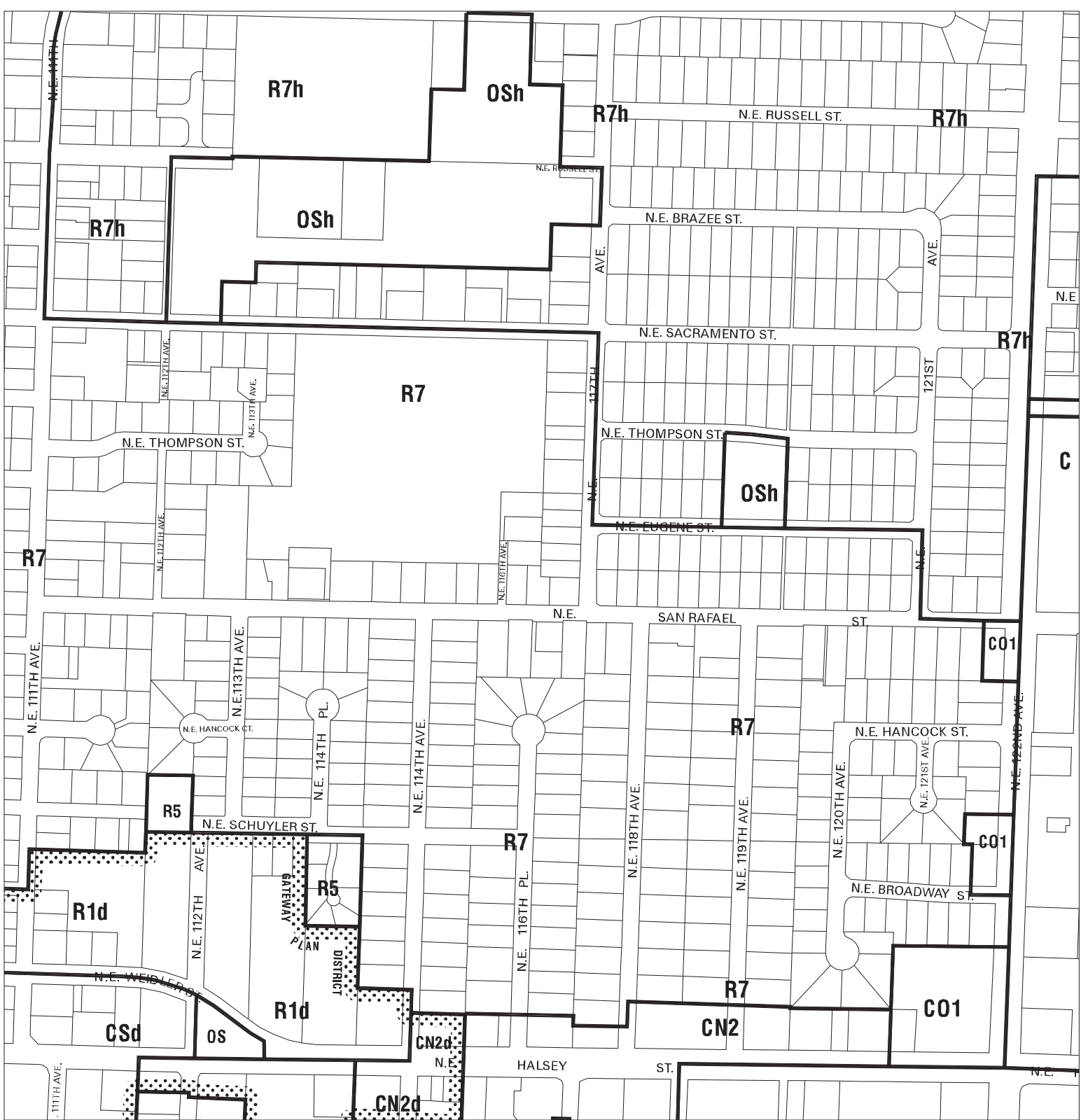


-  Zone Boundary
-  Plan District Boundary
-  Natural Resource Management Plan Boundary

-  c = Environmental Conservation Overlay
-  p = Environmental Protection Overlay
-  ★★★ Public Recreation Trail
-  <---> Top of Bank

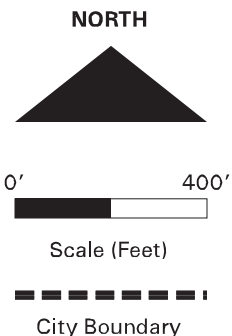
September 24, 2010

Map 1/4 Section 2842



# Airport Futures Proposed Zoning

Bureau of Planning & Sustainability - City of Portland, Oregon



- Zone Boundary
- Plan District Boundary
- Natural Resource Management Plan Boundary

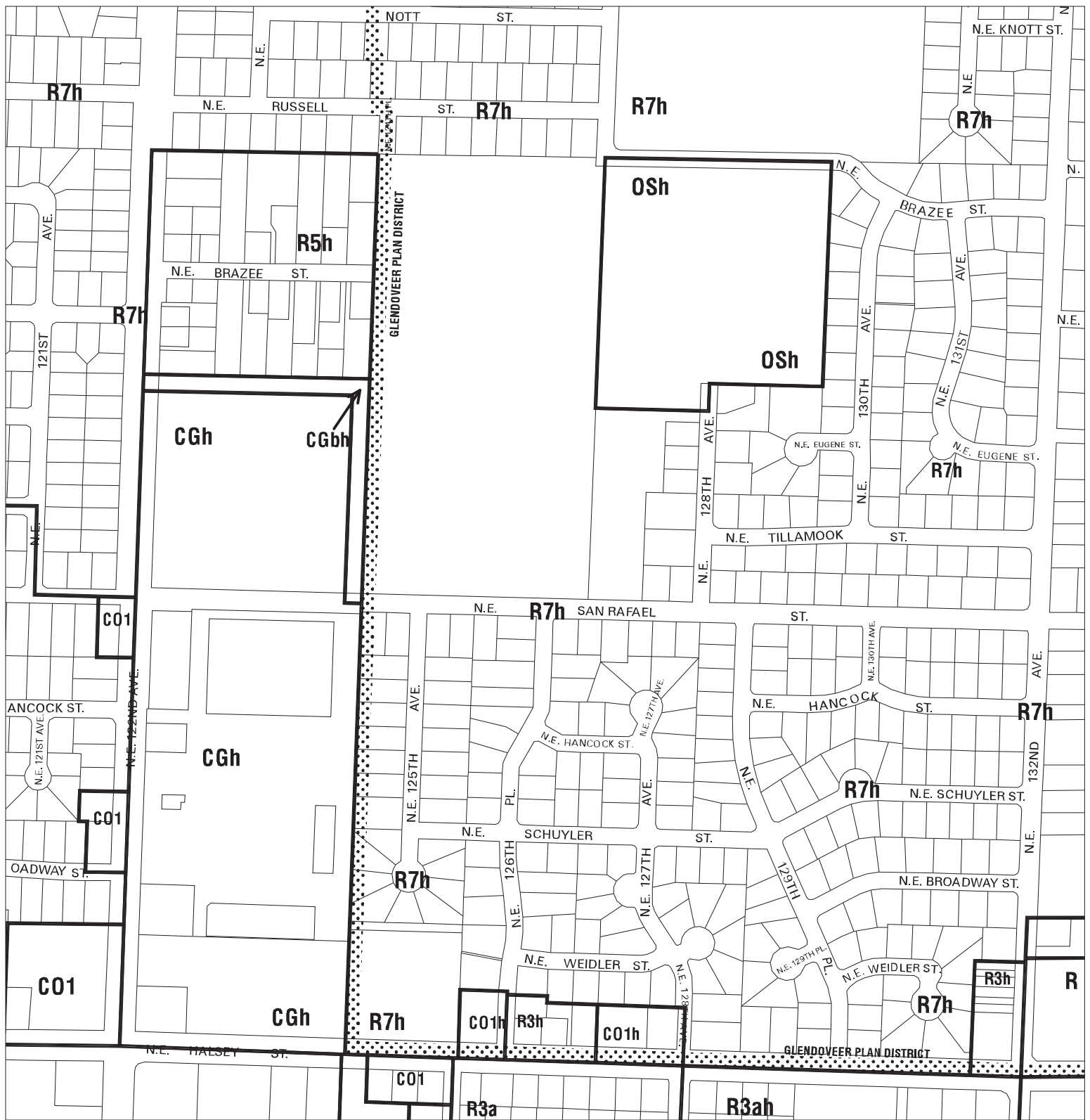
- c = Environmental Conservation Overlay
- p = Environmental Protection Overlay
- ★★★ Public Recreation Trail
- ←---→ Top of Bank

September 24, 2010

Map 1/4 Section 2842







# Airport Futures Proposed Zoning




Bureau of Planning & Sustainability - City of Portland, Oregon



Scale (Feet)



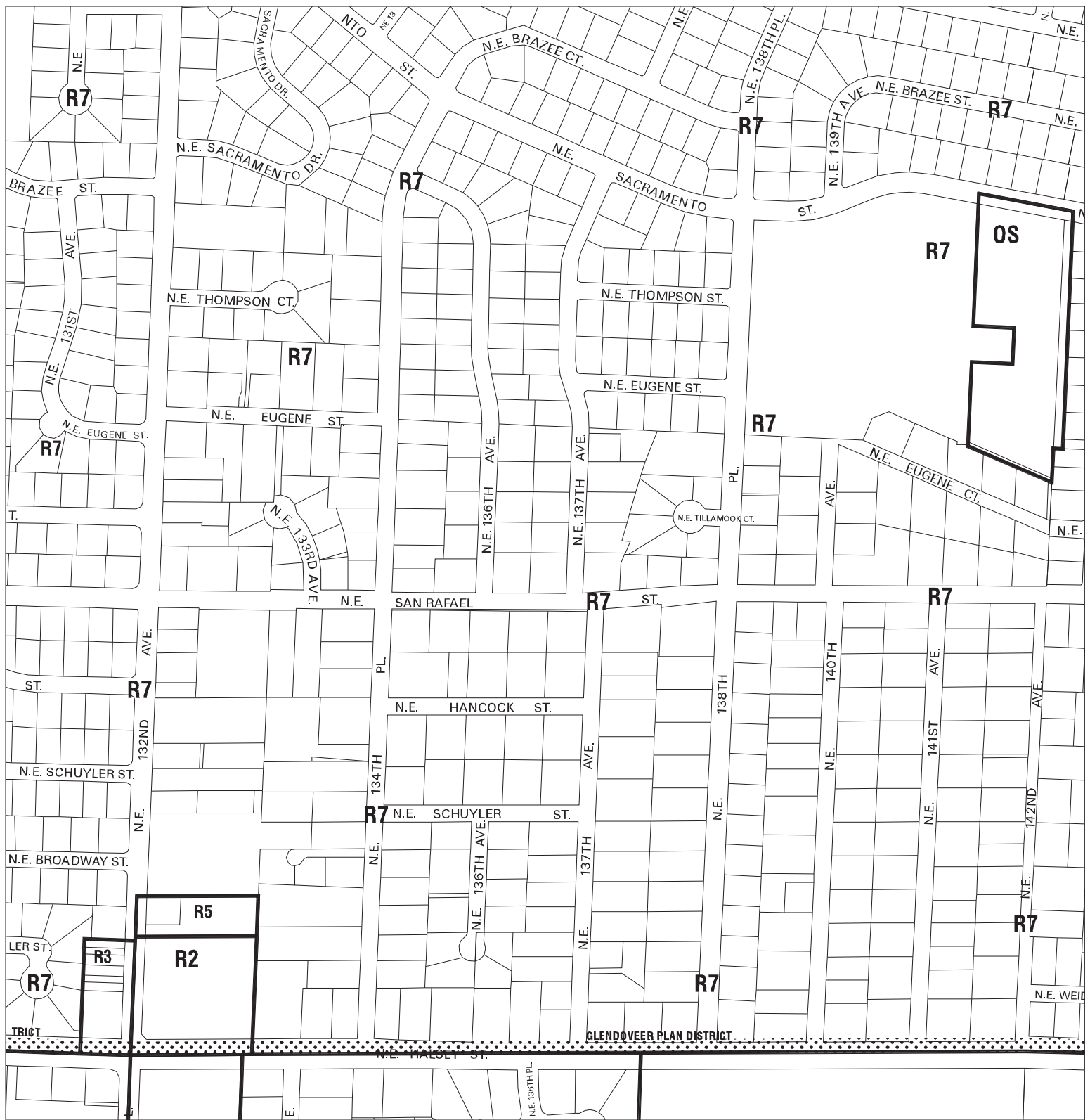
City Boundary

-  Zone Boundary
-  Plan District Boundary
-  Natural Resource Management Plan Boundary

- c = Environmental Conservation Overlay
- p = Environmental Protection Overlay
- ★★★ Public Recreation Trail
- ←---→ Top of Bank








September 24, 2010

Map 1/4 Section 2843



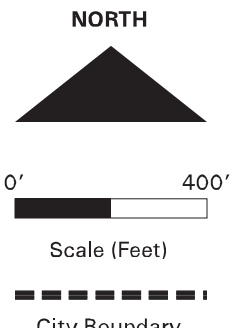
# Existing Zoning

Bureau of Planning & Sustainability - City of Portland, Oregon

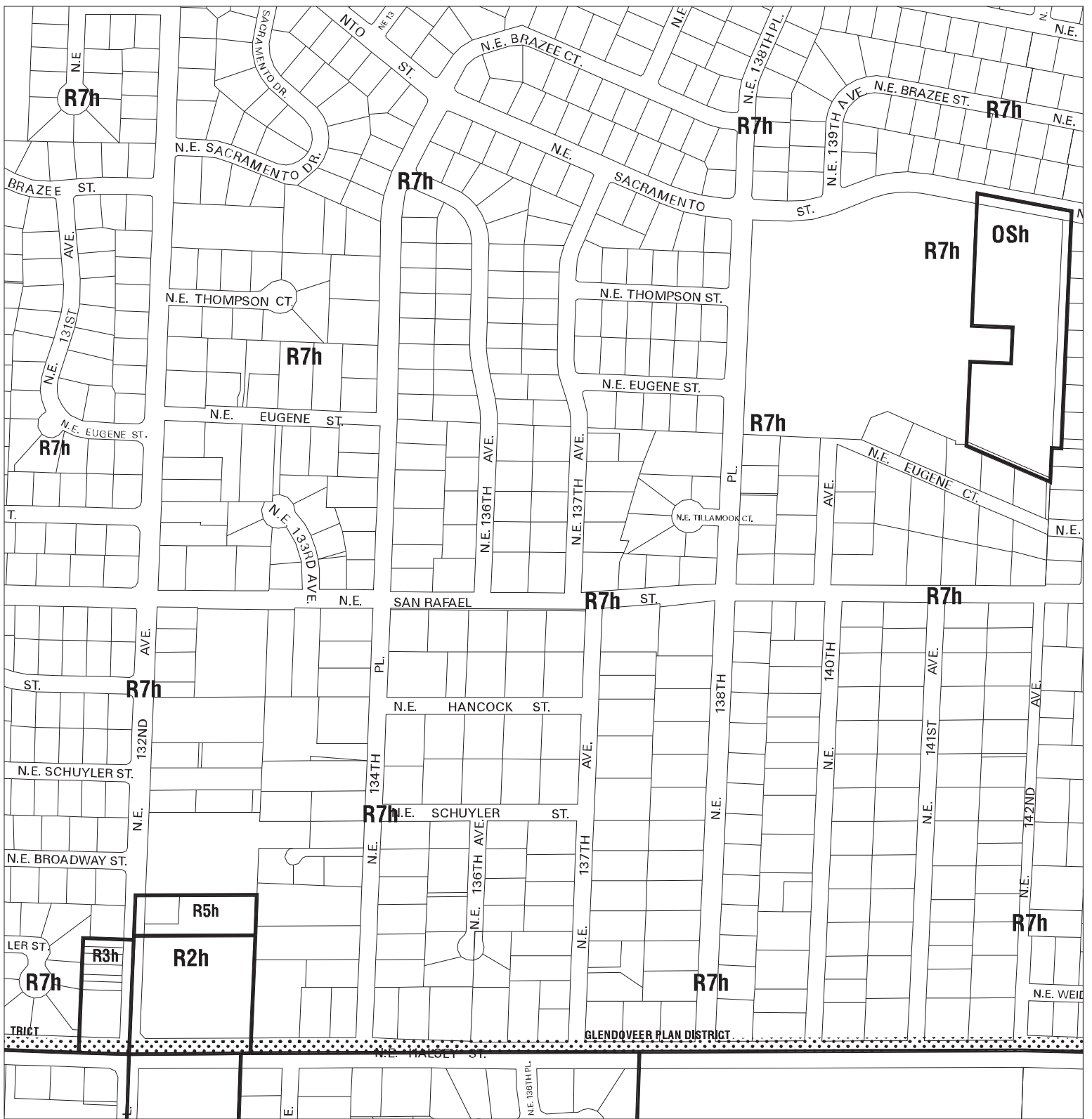
-  Zone Boundary
-  Plan District Boundary
-  Natural Resource Management Plan Boundary
-  Public Recreation Trail
-  Top of Bank
-  c = Environmental Conservation Overlay
-  p = Environmental Protection Overlay

September 24, 2010

Map 1/4 Section 2844

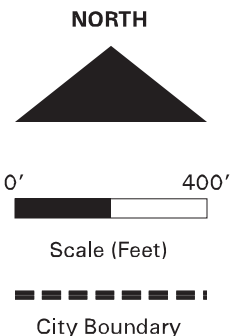






# Airport Futures Proposed Zoning

Bureau of Planning & Sustainability - City of Portland, Oregon



- Zone Boundary
- Plan District Boundary
- Natural Resource Management Plan Boundary

- c = Environmental Conservation Overlay
- p = Environmental Protection Overlay
- Public Recreation Trail
- Top of Bank

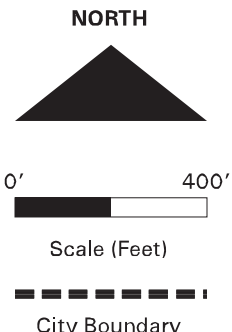
September 24, 2010




Map 1/4 Section 2844



# Existing Zoning

Bureau of Planning & Sustainability - City of Portland, Oregon



-  Zone Boundary
-  Plan District Boundary
-  Natural Resource Management Plan Boundary

- c = Environmental Conservation Overlay
- p = Environmental Protection Overlay
- \*\*\* Public Recreation Trail
- ← - - - - -> Top of Bank

September 24, 2010

Map 1/4 Section 2845






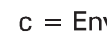



# Airport Futures Proposed Zoning

Bureau of Planning & Sustainability - City of Portland, Oregon



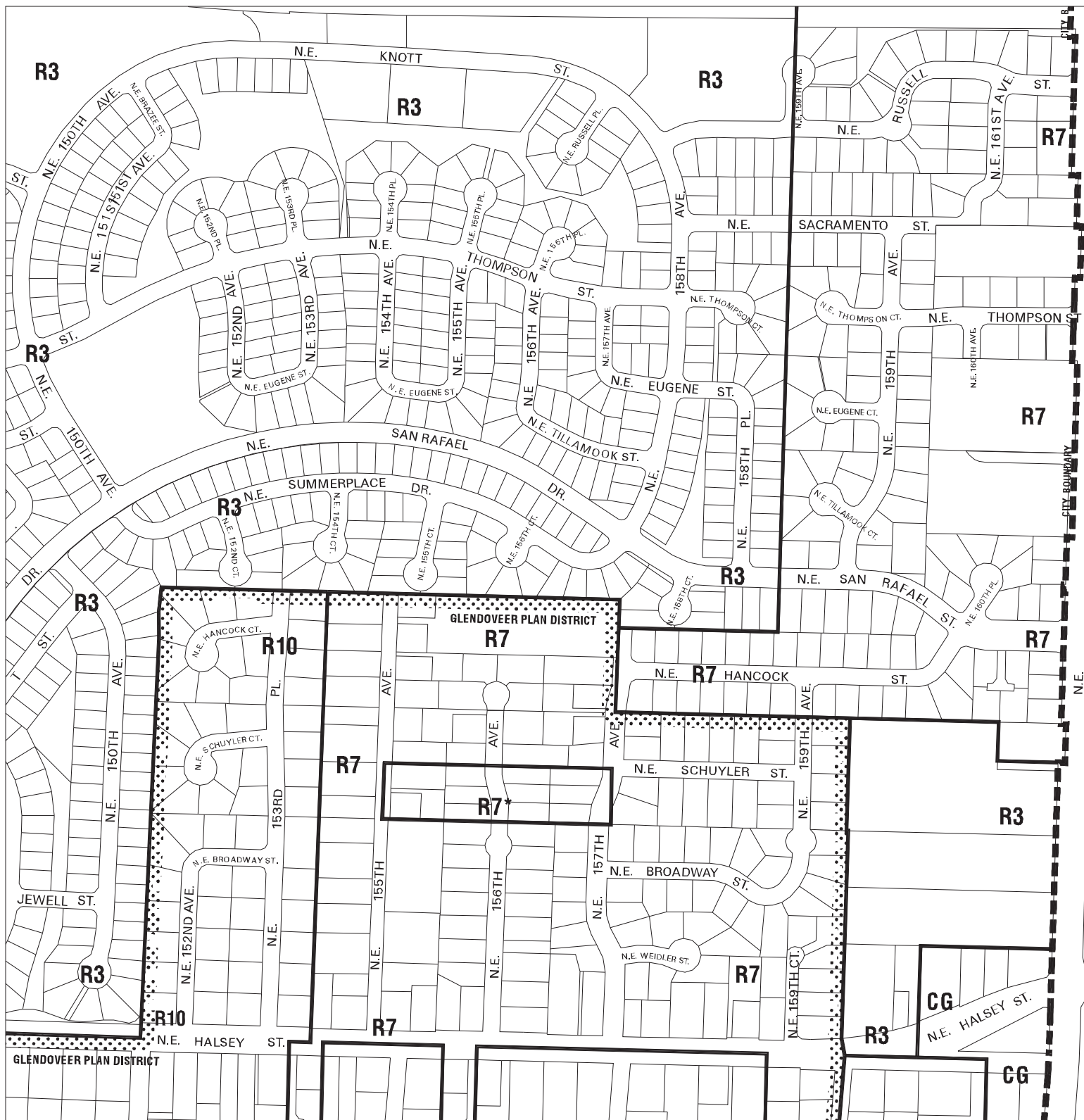
Scale (Feet)

-  Zone Boundary
-  Plan District Boundary
-  Natural Resource Management Plan Boundary

-  c = Environmental Conservation Overlay
-  p = Environmental Protection Overlay
-  ★★★ Public Recreation Trail
-  ---> Top of Bank

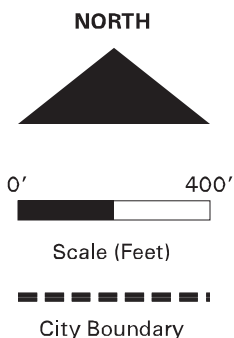
September 24, 2010








Map 1/4 Section 2845



# Existing Zoning

Bureau of Planning & Sustainability - City of Portland, Oregon

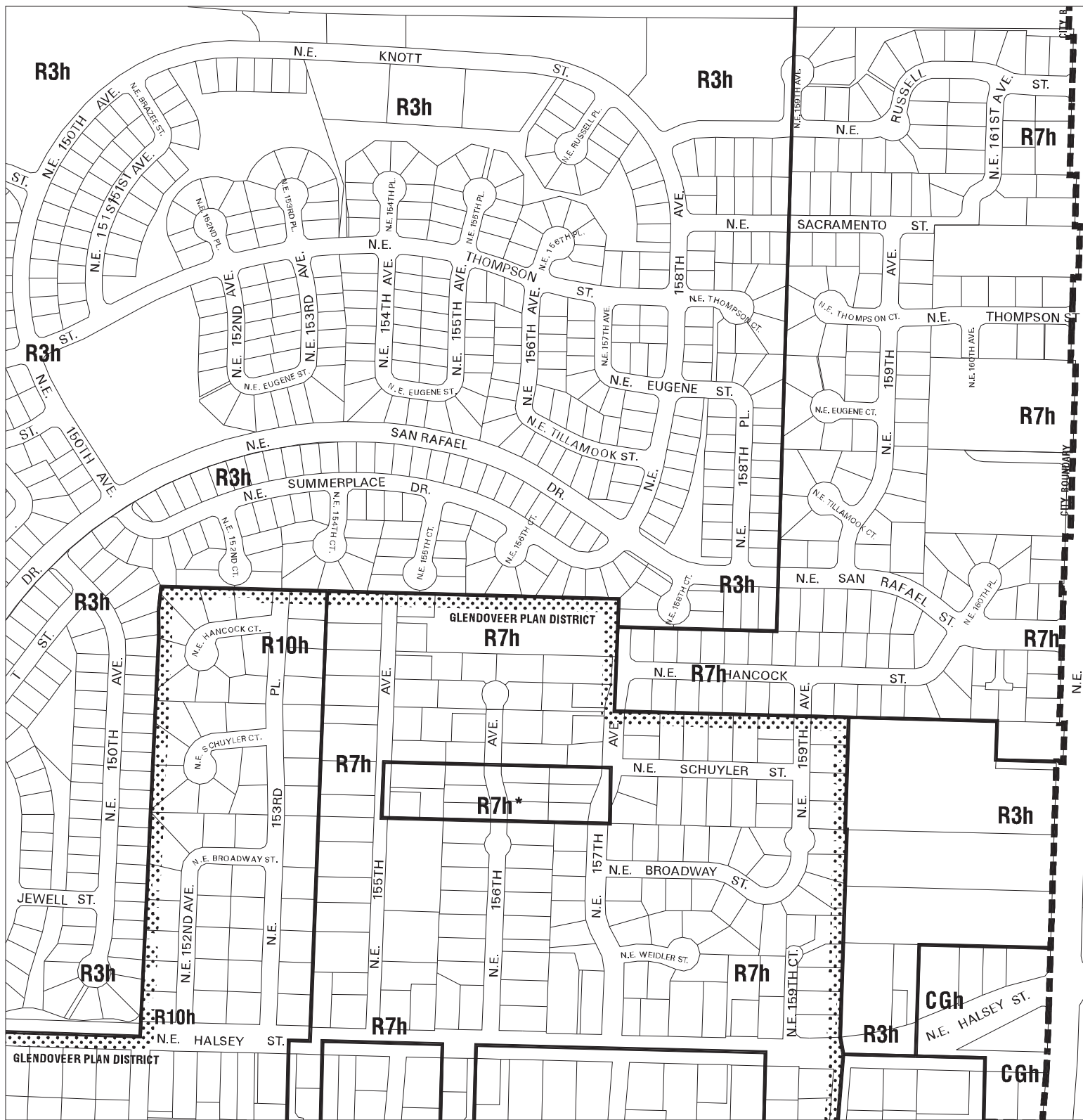


-  Zone Boundary
-  Plan District Boundary
-  Natural Resource Management Plan Boundary
-  c = Environmental Conservation Overlay
-  p = Environmental Protection Overlay
-  ★ ★ ★ Public Recreation Trail
-  ← → Top of Bank

September 24, 2010

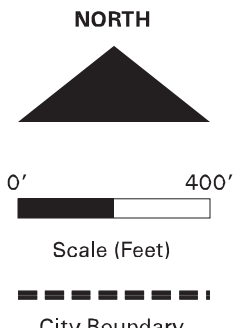
Map 1/4 Section 2846





# Airport Futures Proposed Zoning

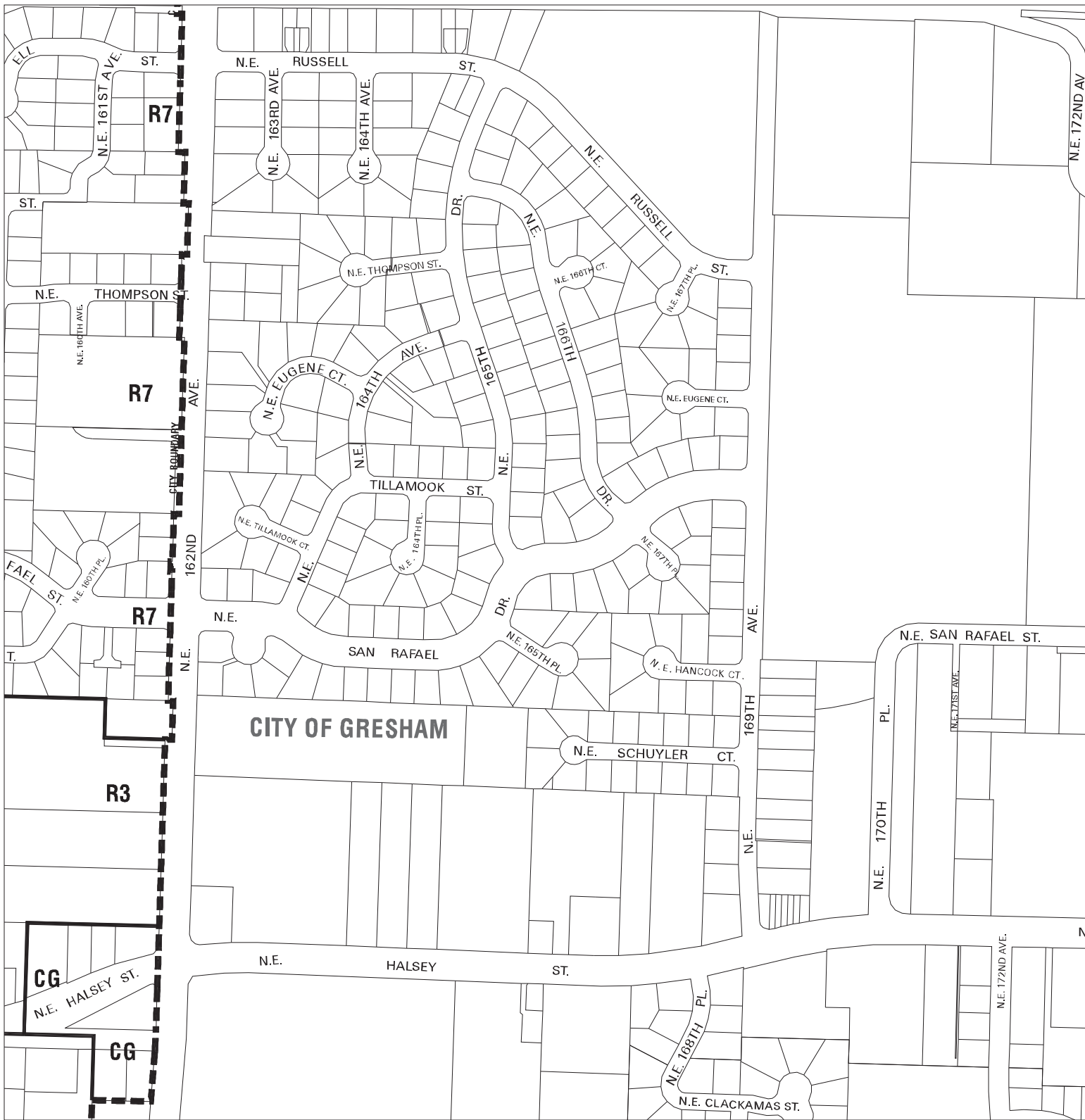
Bureau of Planning & Sustainability - City of Portland, Oregon



- Zone Boundary
- Plan District Boundary
- Natural Resource Management Plan Boundary
- Public Recreation Trail
- Top of Bank
- c = Environmental Conservation Overlay
- p = Environmental Protection Overlay

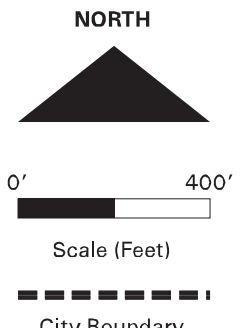
September 24, 2010




Map 1/4 Section 2846



# Existing Zoning

Bureau of Planning & Sustainability - City of Portland, Oregon

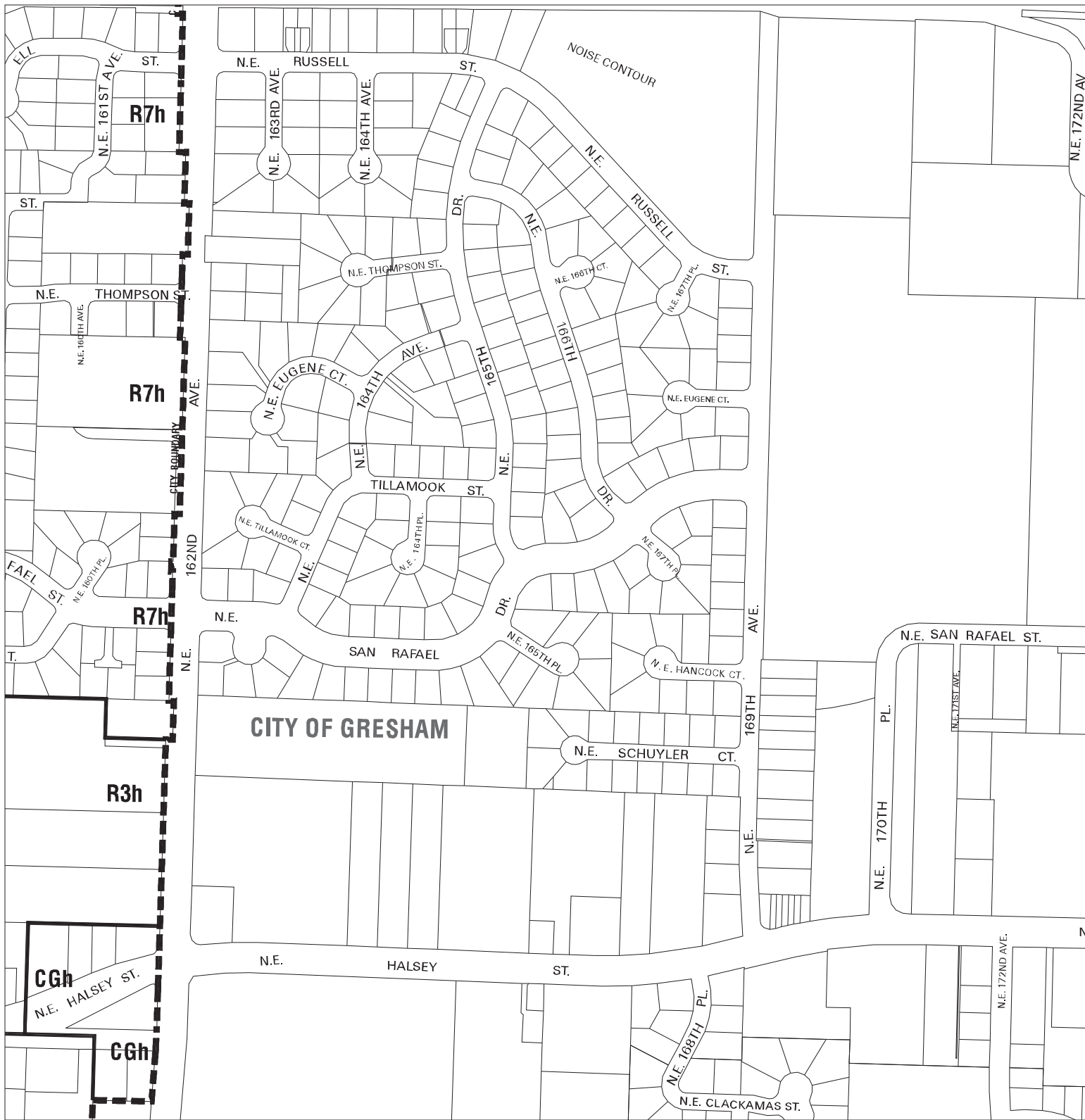


-  Zone Boundary
-  Plan District Boundary
-  Natural Resource Management Plan Boundary

- c = Environmental Conservation Overlay
- p = Environmental Protection Overlay
- ★ ★ ★ Public Recreation Trail
- ← --- → Top of Bank

September 24, 2010

Map 1/4 Section 2847



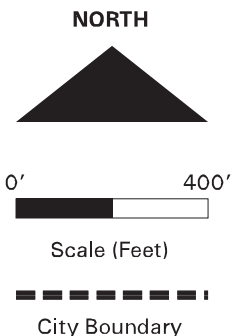
# Airport Futures Proposed Zoning

Bureau of Planning & Sustainability - City of Portland, Oregon

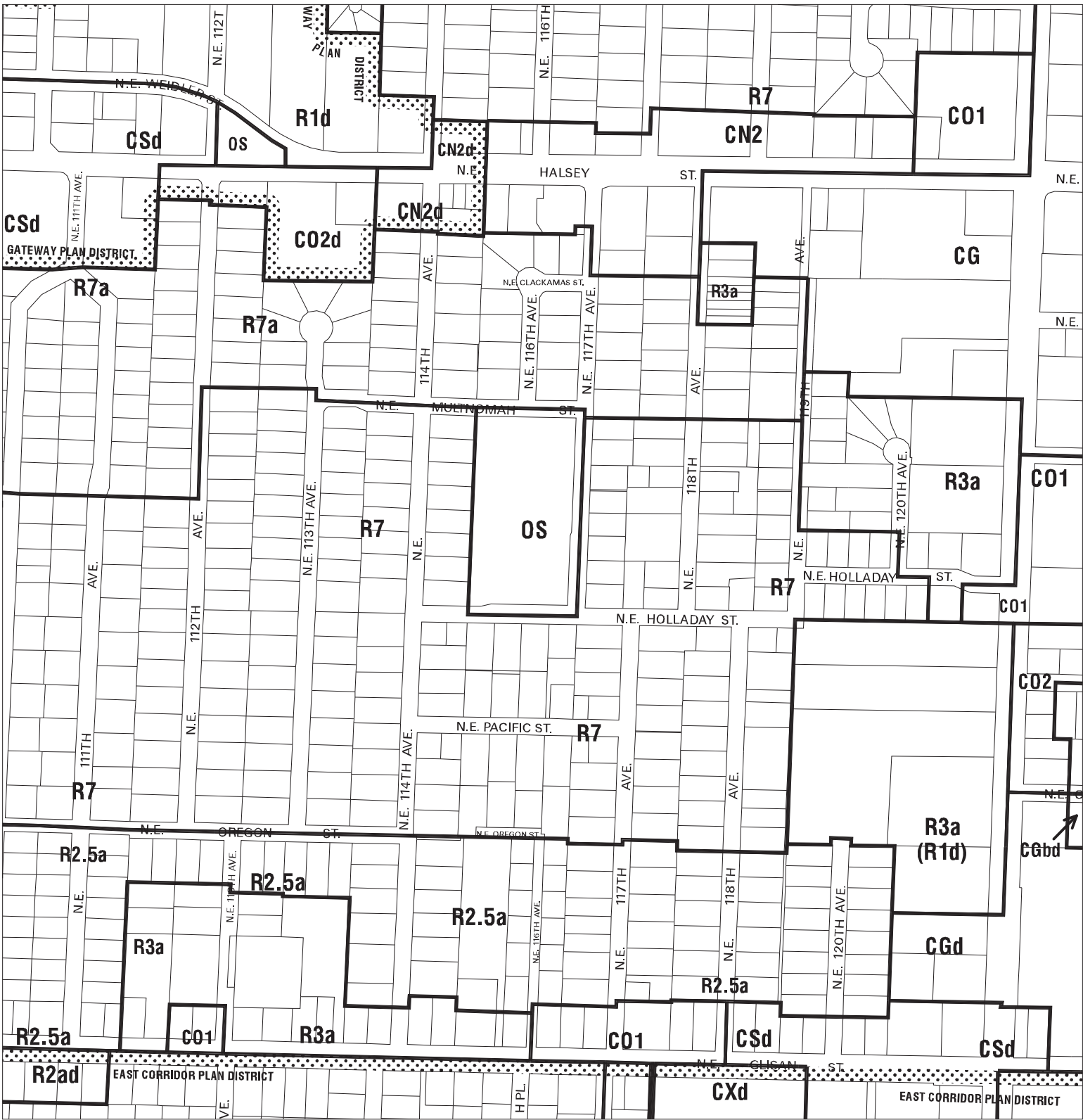
- Zone Boundary
- Plan District Boundary
- Natural Resource Management Plan Boundary
- Public Recreation Trail
- Top of Bank
- c = Environmental Conservation Overlay
- p = Environmental Protection Overlay

September 24, 2010

Map 1/4 Section 2847







# Existing Zoning

Bureau of Planning & Sustainability - City of Portland, Oregon



Scale (Feet)



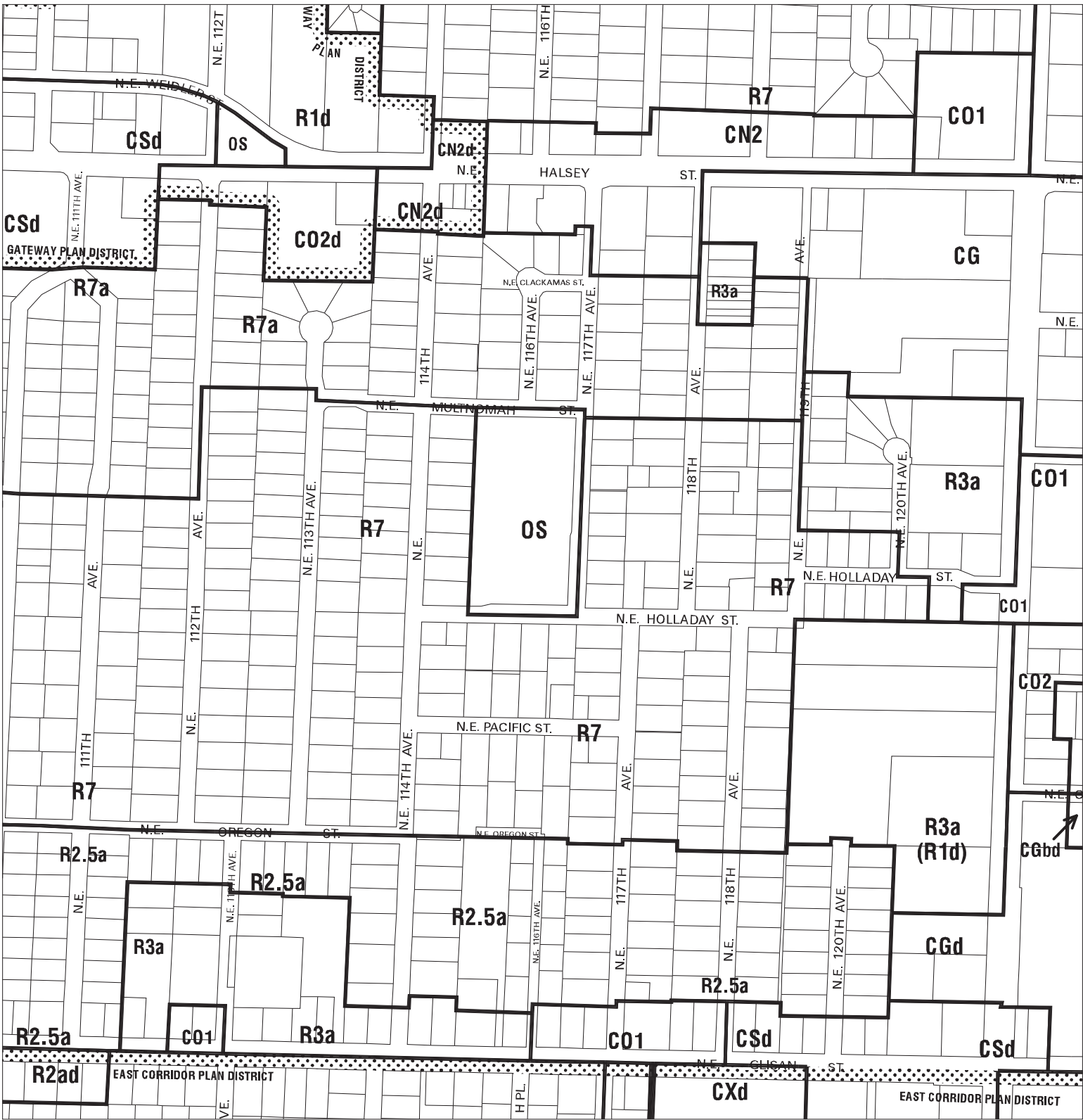
City Boundary

- Zone Boundary
- Plan District Boundary
- Natural Resource Management Plan Boundary

- c = Environmental Conservation Overlay
- p = Environmental Protection Overlay
- ★★★ Public Recreation Trail
- ←---→ Top of Bank

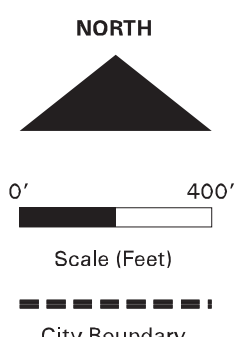
September 24, 2010

Map 1/4 Section 2942



# Airport Futures Proposed Zoning

Bureau of Planning & Sustainability - City of Portland, Oregon

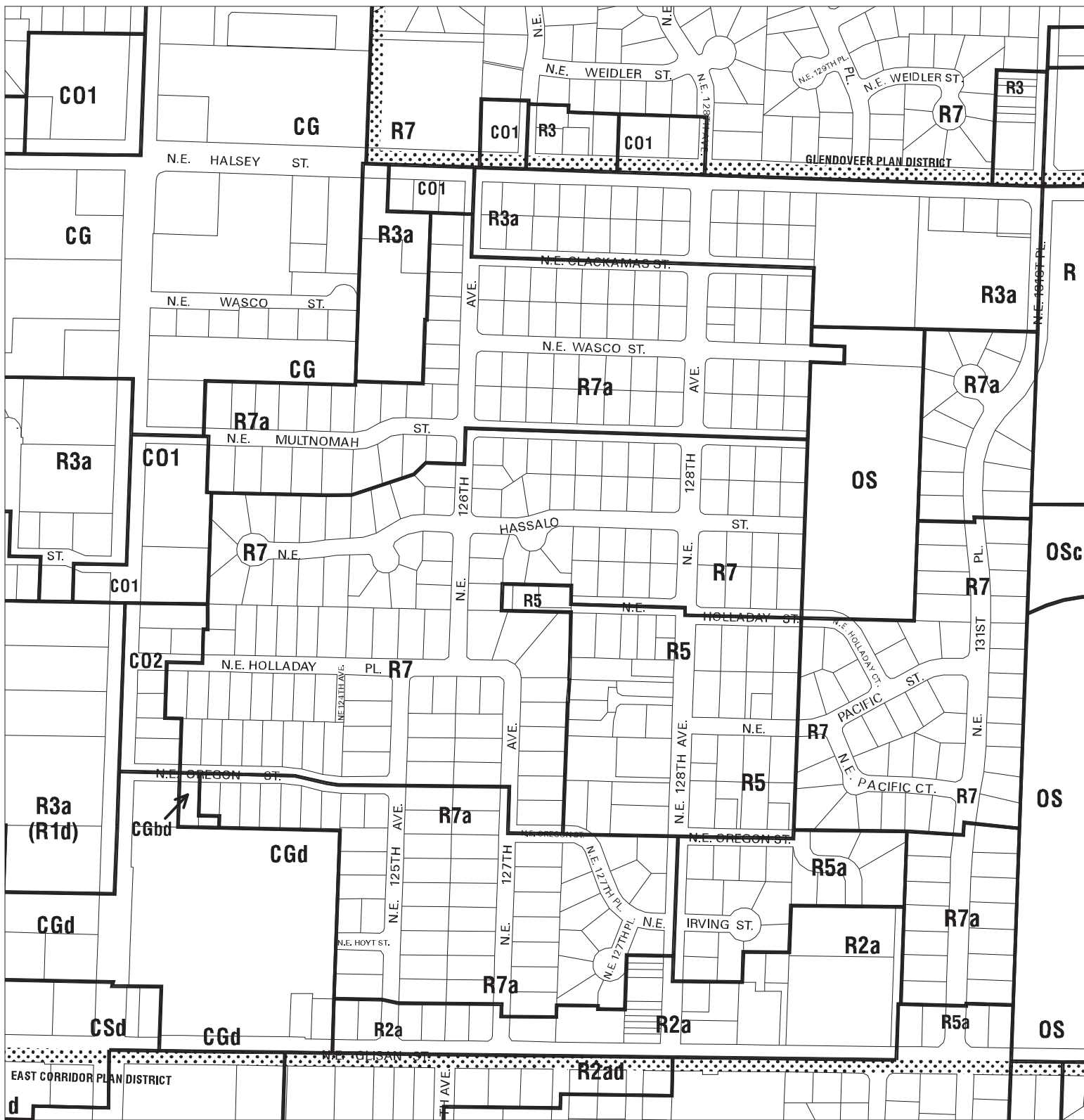


- Zone Boundary
- Plan District Boundary
- Natural Resource Management Plan Boundary

- c = Environmental Conservation Overlay
- p = Environmental Protection Overlay
- ★ ★ ★ Public Recreation Trail
- ← - - - → Top of Bank








September 24, 2010

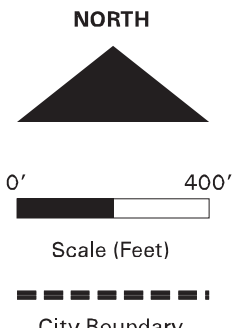
Map 1/4 Section 2942



# Existing Zoning

Bureau of Planning & Sustainability - City of Portland, Oregon

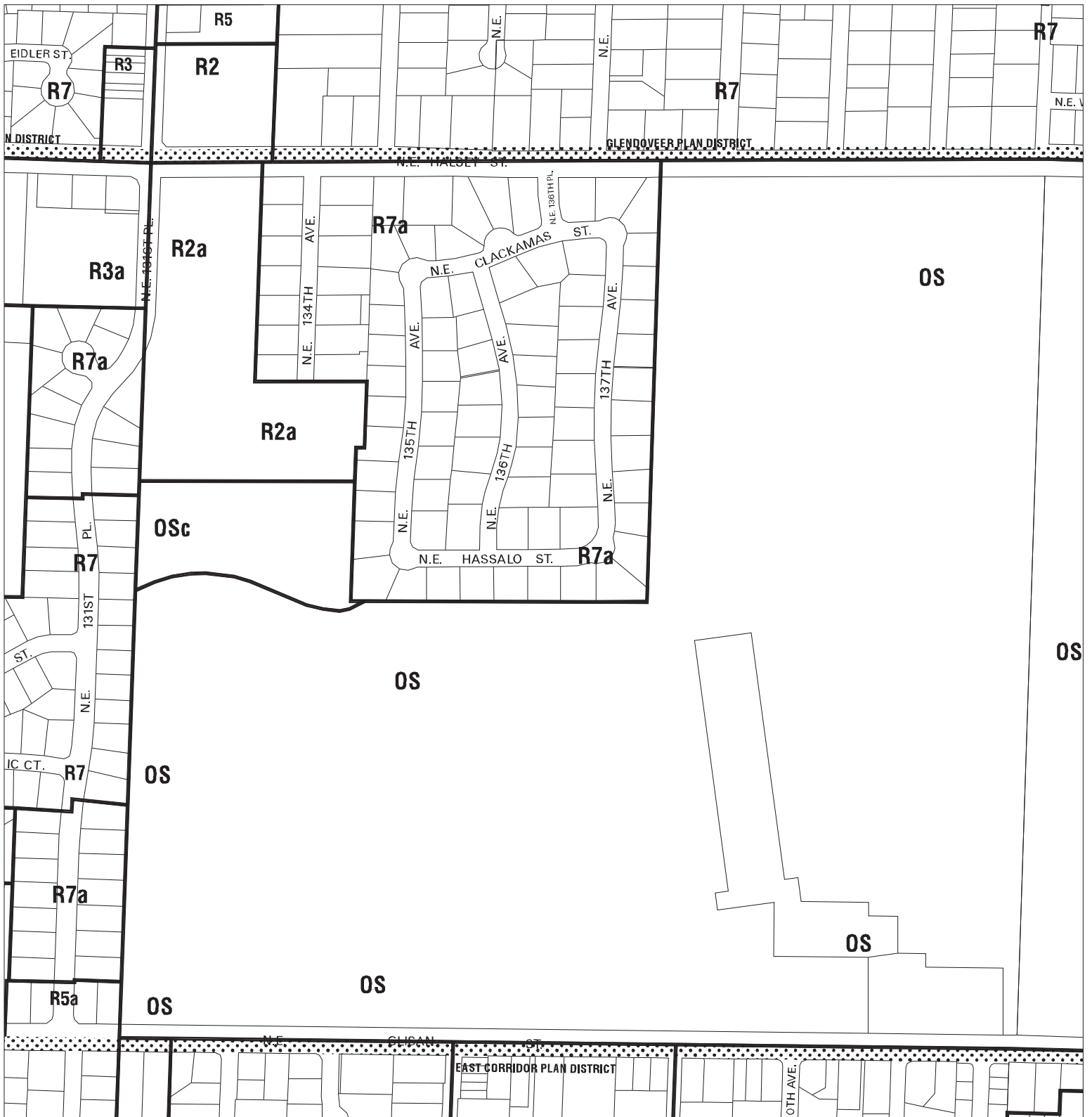
-  Zone Boundary
-  Plan District Boundary
-  Natural Resource Management Plan Boundary
-  Public Recreation Trail
-  Top of Bank
-  c = Environmental Conservation Overlay
-  p = Environmental Protection Overlay



September 24, 2010

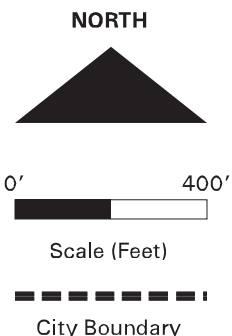
Map 1/4 Section 2943





# Existing Zoning

Bureau of Planning & Sustainability - City of Portland, Oregon



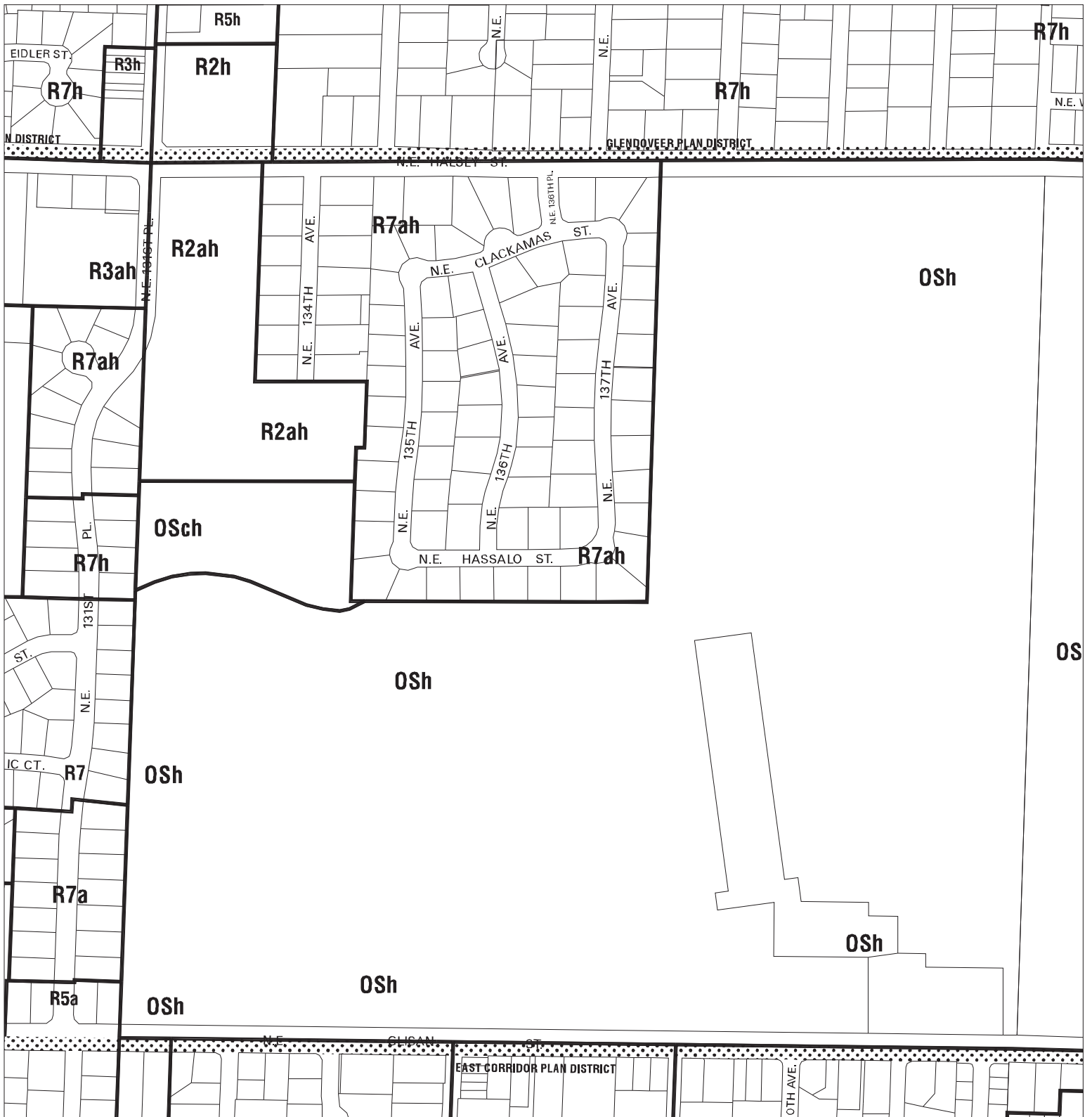
- Zone Boundary
- Plan District Boundary
- Natural Resource Management Plan Boundary

- c = Environmental Conservation Overlay
- p = Environmental Protection Overlay
- ★★★ Public Recreation Trail
- ←---→ Top of Bank

September 24, 2010

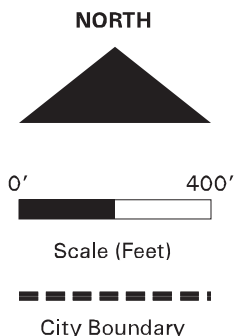
Map 1/4 Section 2944





# Airport Futures Proposed Zoning

Bureau of Planning & Sustainability - City of Portland, Oregon



- Zone Boundary
- Plan District Boundary
- Natural Resource Management Plan Boundary

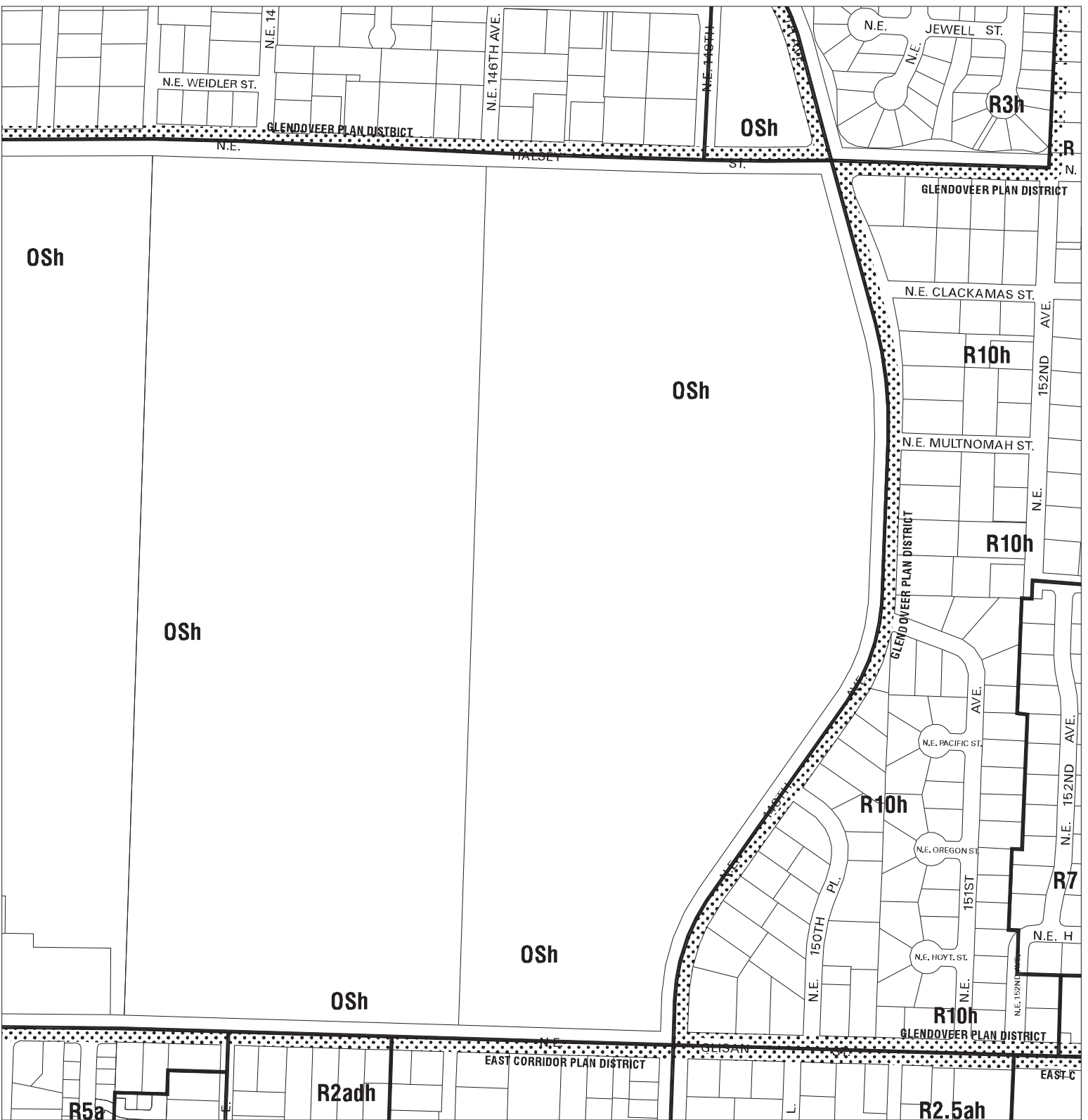
- c = Environmental Conservation Overlay
- p = Environmental Protection Overlay
- \*\*\* Public Recreation Trail
- > Top of Bank

September 24, 2010

Map 1/4 Section 2944







# Airport Futures Proposed Zoning




Bureau of Planning & Sustainability - City of Portland, Oregon



Scale (Feet)



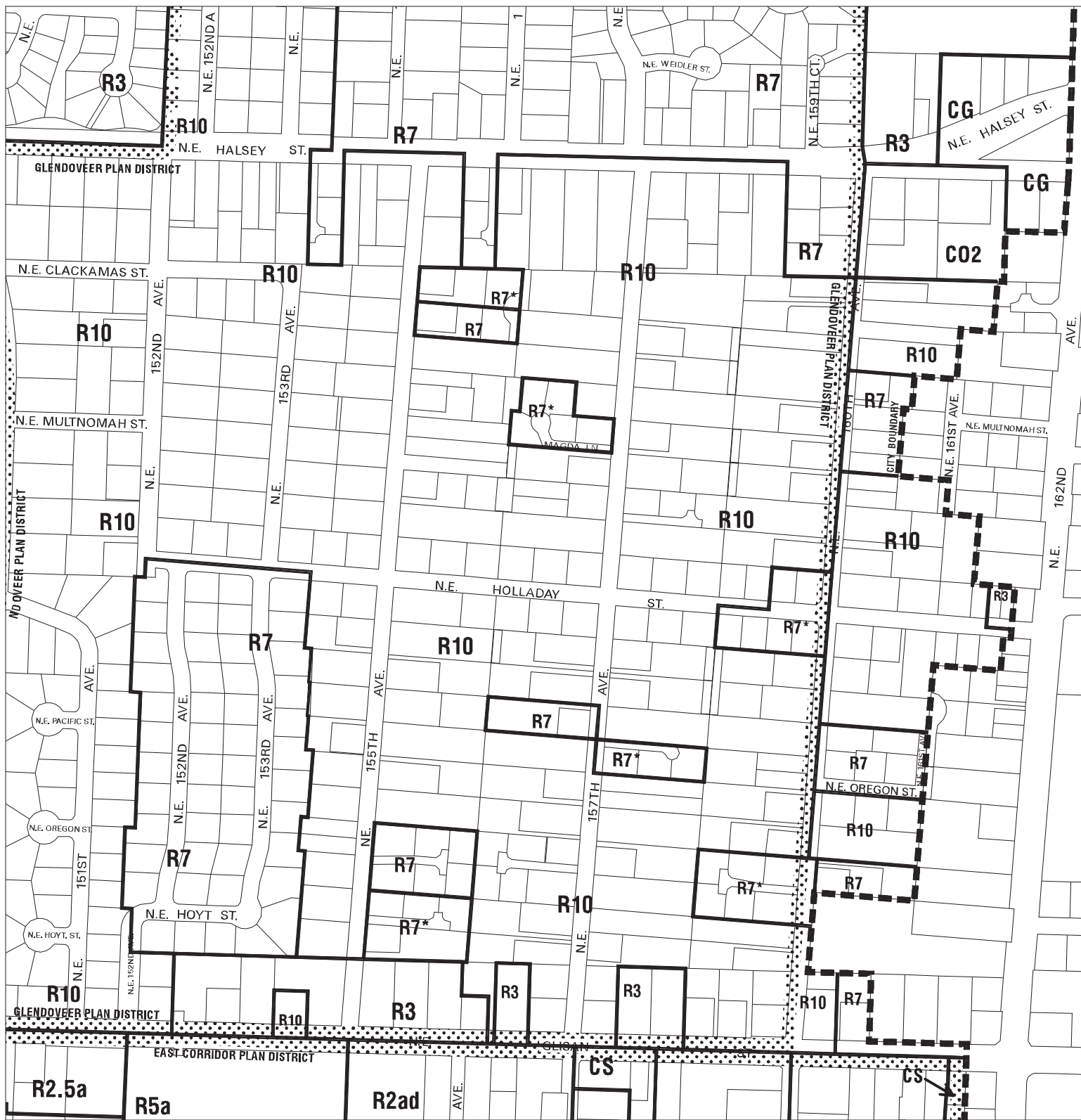
City Boundary

-  Zone Boundary
-  Plan District Boundary
-  Natural Resource Management Plan Boundary

- c = Environmental Conservation Overlay
- p = Environmental Protection Overlay
- ★ ★ ★ Public Recreation Trail
- ← - - - → Top of Bank

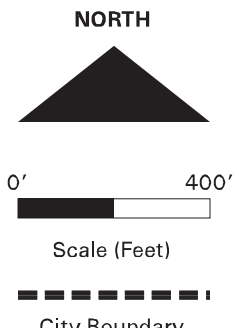
September 24, 2010




Map 1/4 Section 2945



# Existing Zoning

Bureau of Planning & Sustainability - City of Portland, Oregon

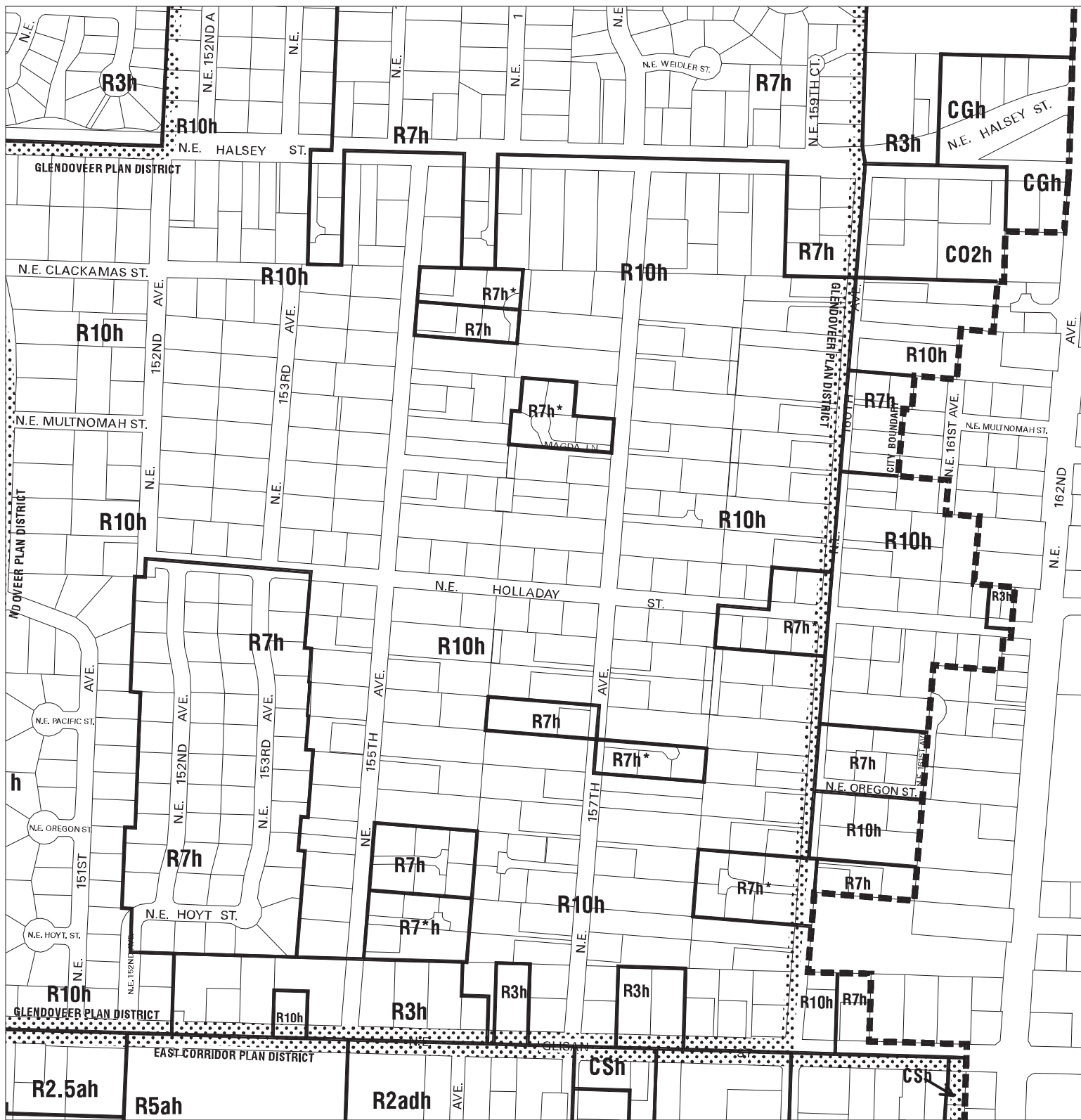


-  Zone Boundary
-  Plan District Boundary
-  Natural Resource Management Plan Boundary

- c = Environmental Conservation Overlay
- p = Environmental Protection Overlay
- ★★★ Public Recreation Trail
- ← - - - → Top of Bank

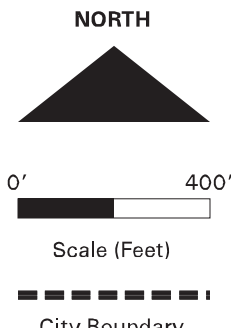
September 24, 2010




Map 1/4 Section 2946



# Airport Futures Proposed Zoning

Bureau of Planning & Sustainability - City of Portland, Oregon

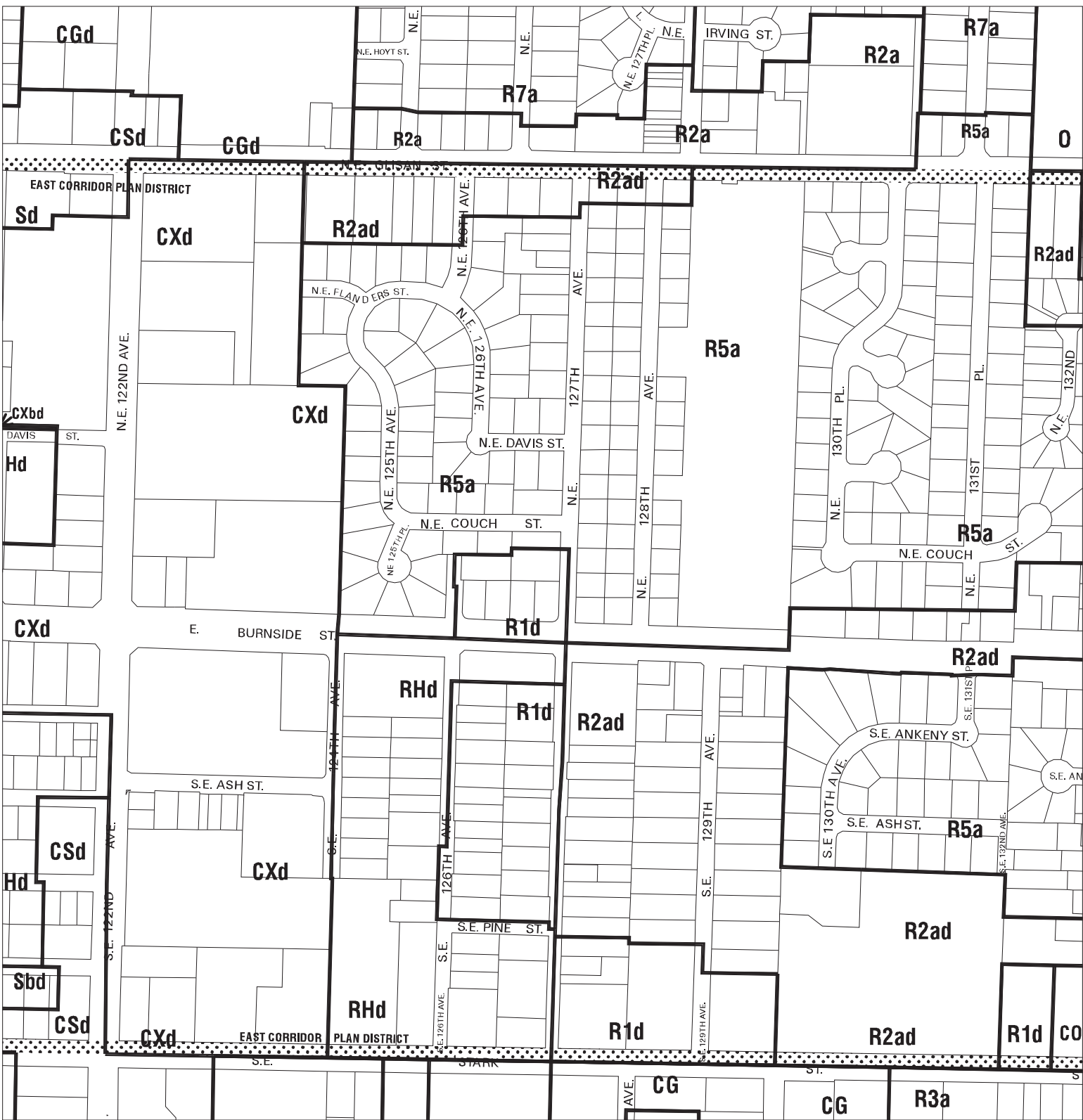


-  Zone Boundary
-  Plan District Boundary
-  Natural Resource Management Plan Boundary

- c = Environmental Conservation Overlay
- p = Environmental Protection Overlay
- ★ ★ ★ Public Recreation Trail
- ← - - - → Top of Bank








September 24, 2010

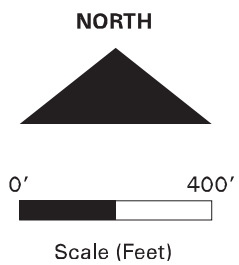
Map 1/4 Section 2946



## Existing Zoning

Bureau of Planning & Sustainability - City of Portland, Oregon

-  Zone Boundary
-  Plan District Boundary
-  Natural Resource Management Plan Boundary
-  Public Recreation Trail
-  Top of Bank
-  c = Environmental Conservation Overlay
-  p = Environmental Protection Overlay



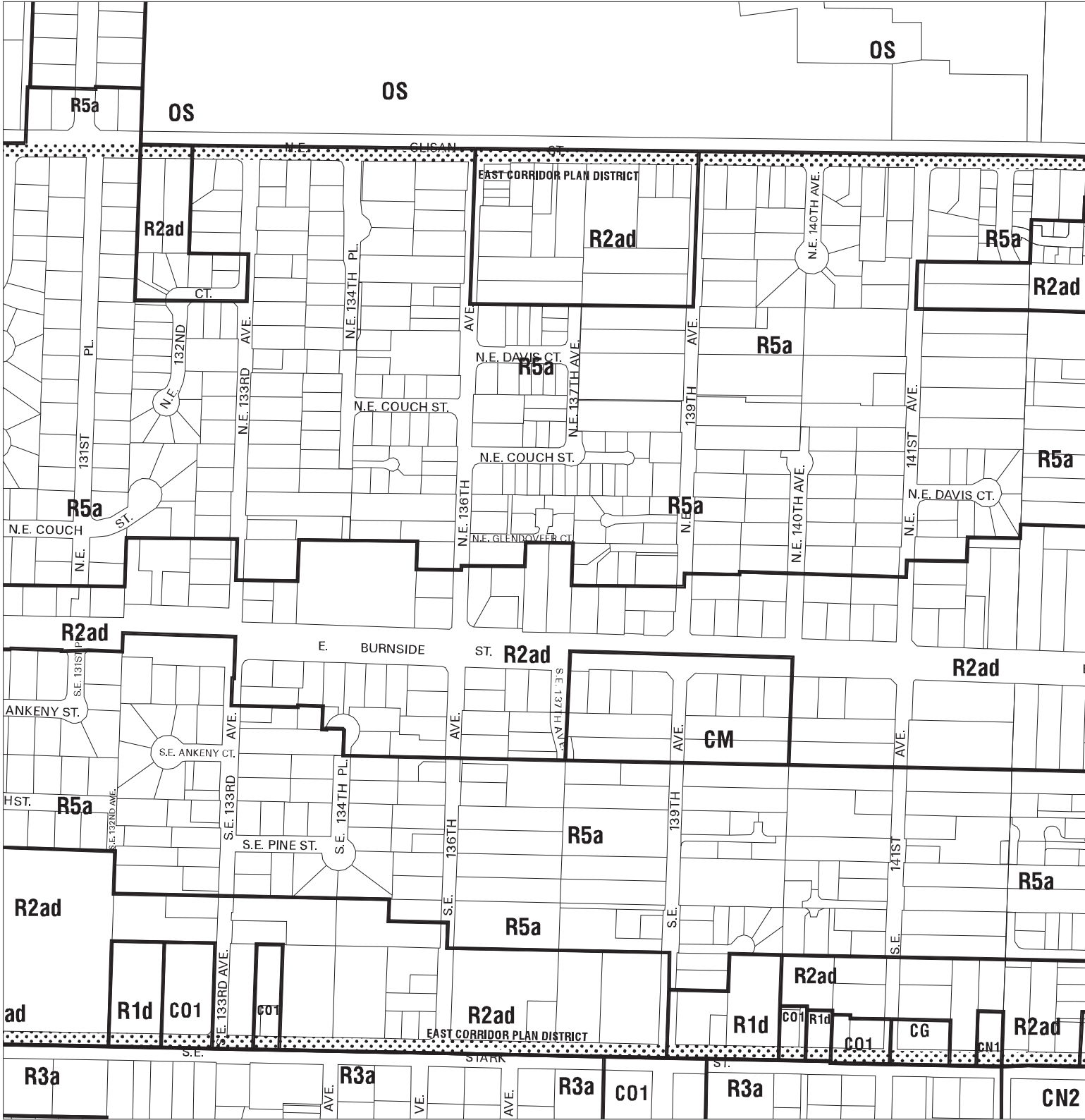
September 24, 2010

Map 1/4 Section 3043



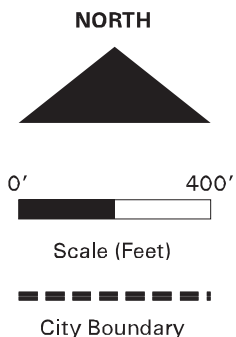







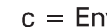
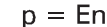




## Existing Zoning

Bureau of Planning & Sustainability - City of Portland, Oregon

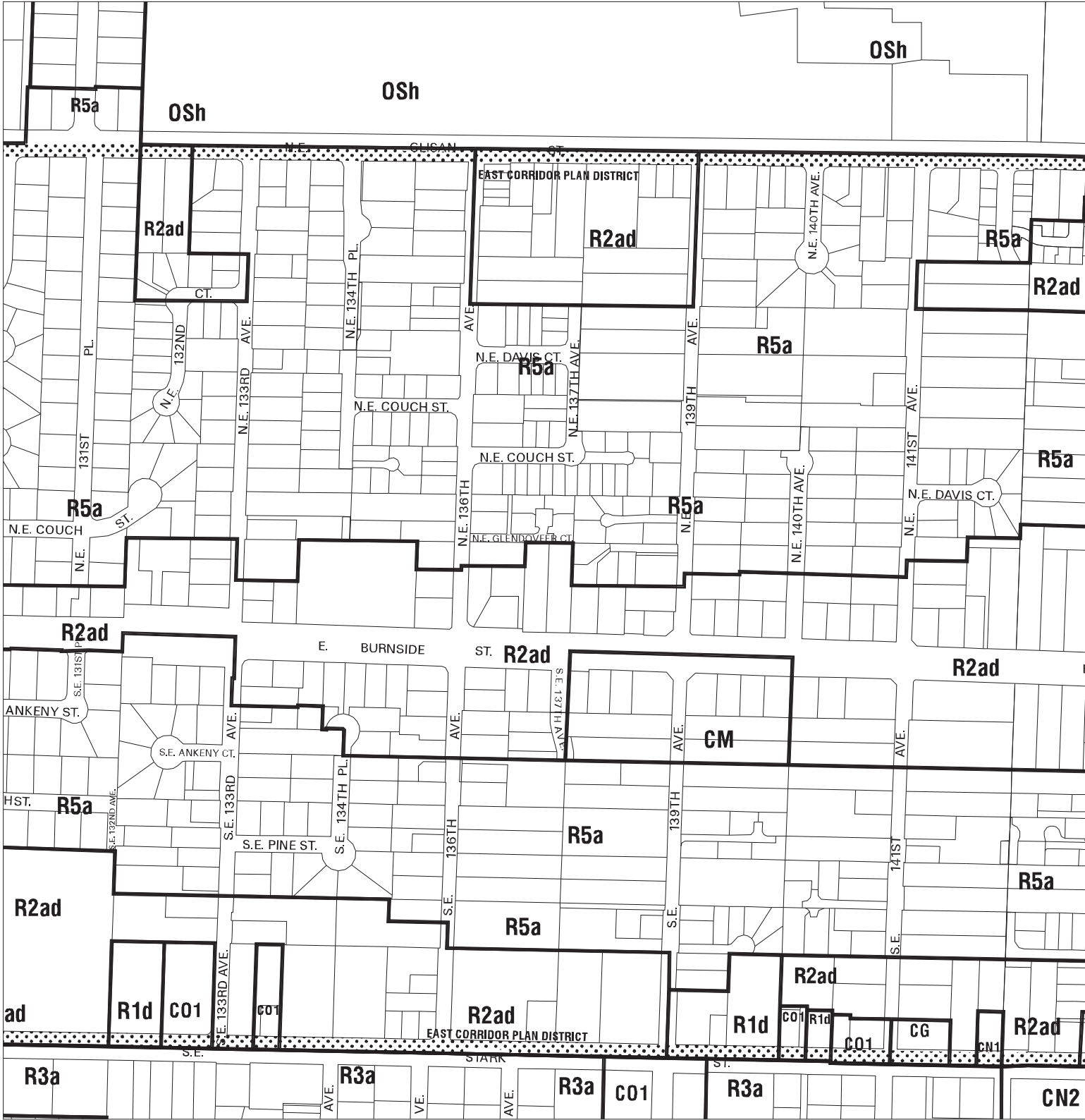


-  Zone Boundary
-  Plan District Boundary
-  Natural Resource Management Plan Boundary

-  c = Environmental Conservation Overlay
-  p = Environmental Protection Overlay
-  ★ ★ ★ Public Recreation Trail
-  ← - - - → Top of Bank

September 24, 2010

Map 1/4 Section 3044



# Airport Futures Proposed Zoning

Bureau of Planning & Sustainability - City of Portland, Oregon



Scale (Feet)



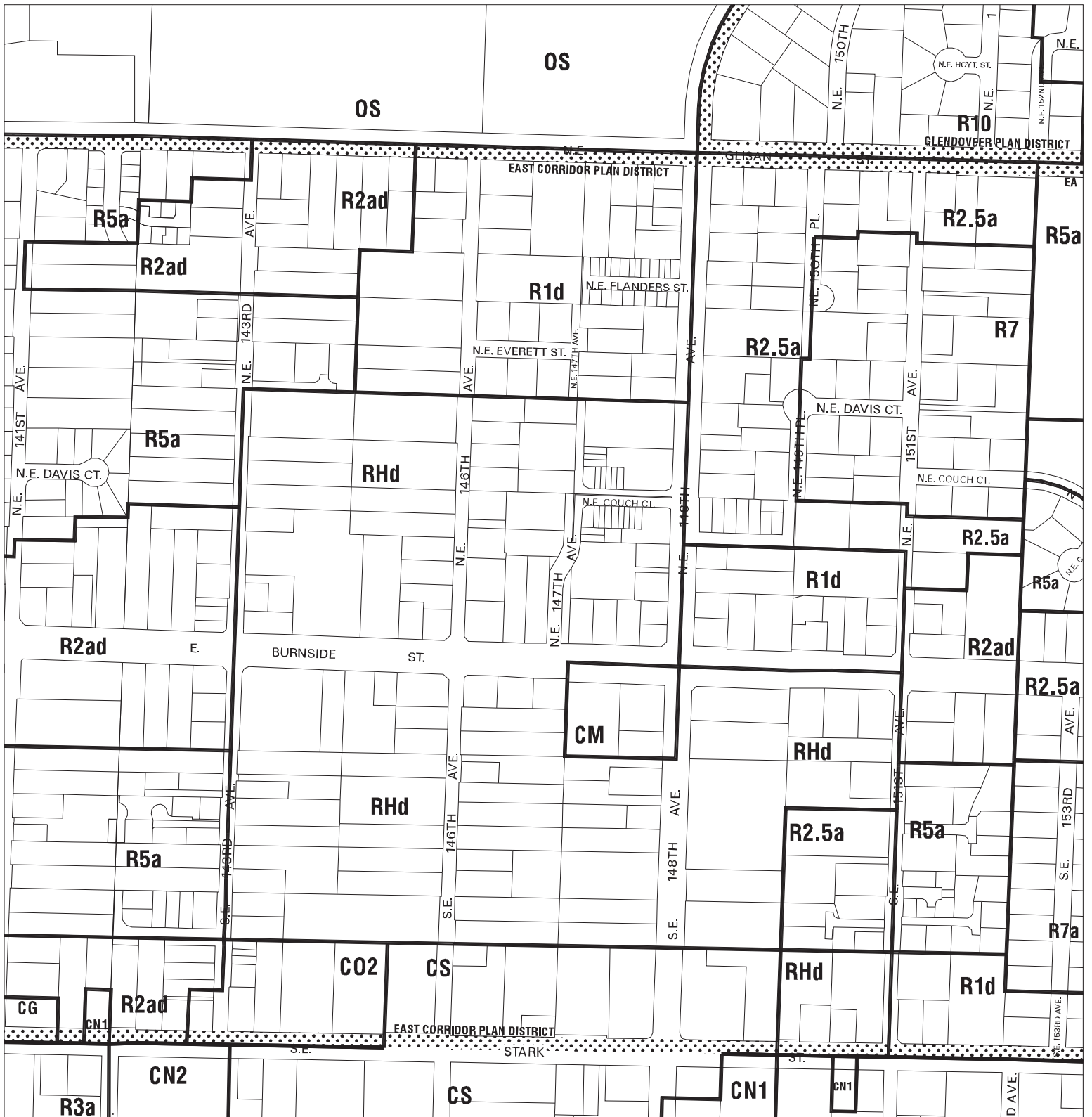
City Boundary

- Zone Boundary
- Plan District Boundary
- Natural Resource Management Plan Boundary

- c = Environmental Conservation Overlay
- p = Environmental Protection Overlay
- Public Recreation Trail
- Top of Bank

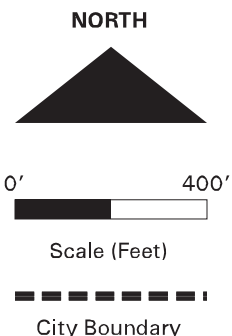
September 24, 2010

Map 1/4 Section 3044



# Existing Zoning

Bureau of Planning & Sustainability - City of Portland, Oregon

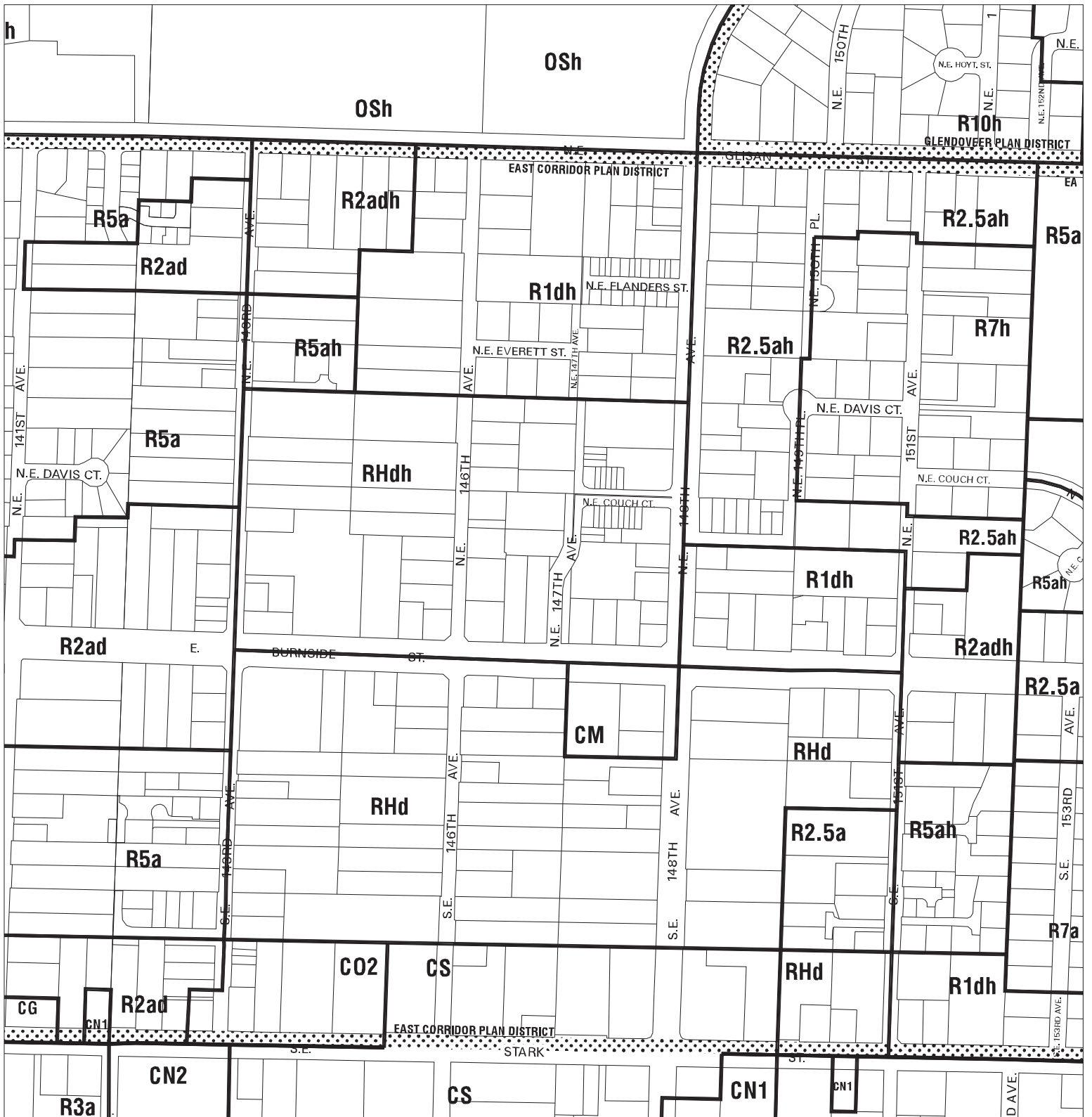


- Zone Boundary
- Plan District Boundary
- Natural Resource Management Plan Boundary

- c = Environmental Conservation Overlay
- p = Environmental Protection Overlay
- ★ ★ ★ Public Recreation Trail
- - - Top of Bank

September 24, 2010

Map 1/4 Section 3045



# Airport Futures Proposed Zoning




Bureau of Planning & Sustainability - City of Portland, Oregon



Scale (Feet)



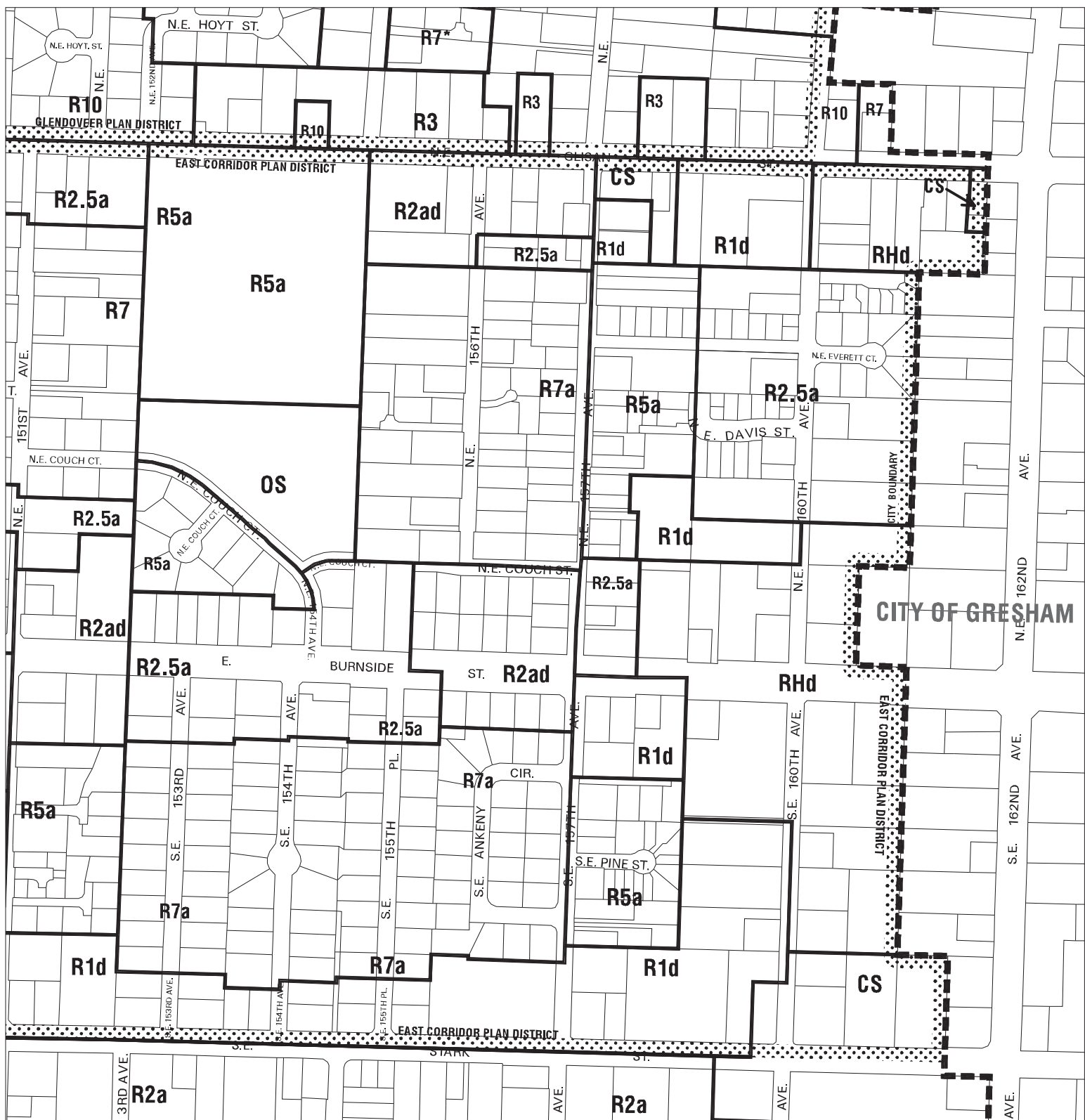
City Boundary

-  Zone Boundary
-  Plan District Boundary
-  Natural Resource Management Plan Boundary

- c = Environmental Conservation Overlay
- p = Environmental Protection Overlay
- ☆☆☆ Public Recreation Trail
- ←---→ Top of Bank

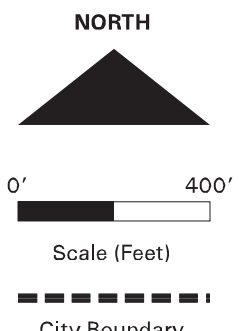
September 24, 2010

Map 1/4 Section 3045



# Existing Zoning

Bureau of Planning & Sustainability - City of Portland, Oregon



- Zone Boundary
- Plan District Boundary
- Natural Resource Management Plan Boundary

- c = Environmental Conservation Overlay
- p = Environmental Protection Overlay
- ★★★ Public Recreation Trail
- ← - - - → Top of Bank

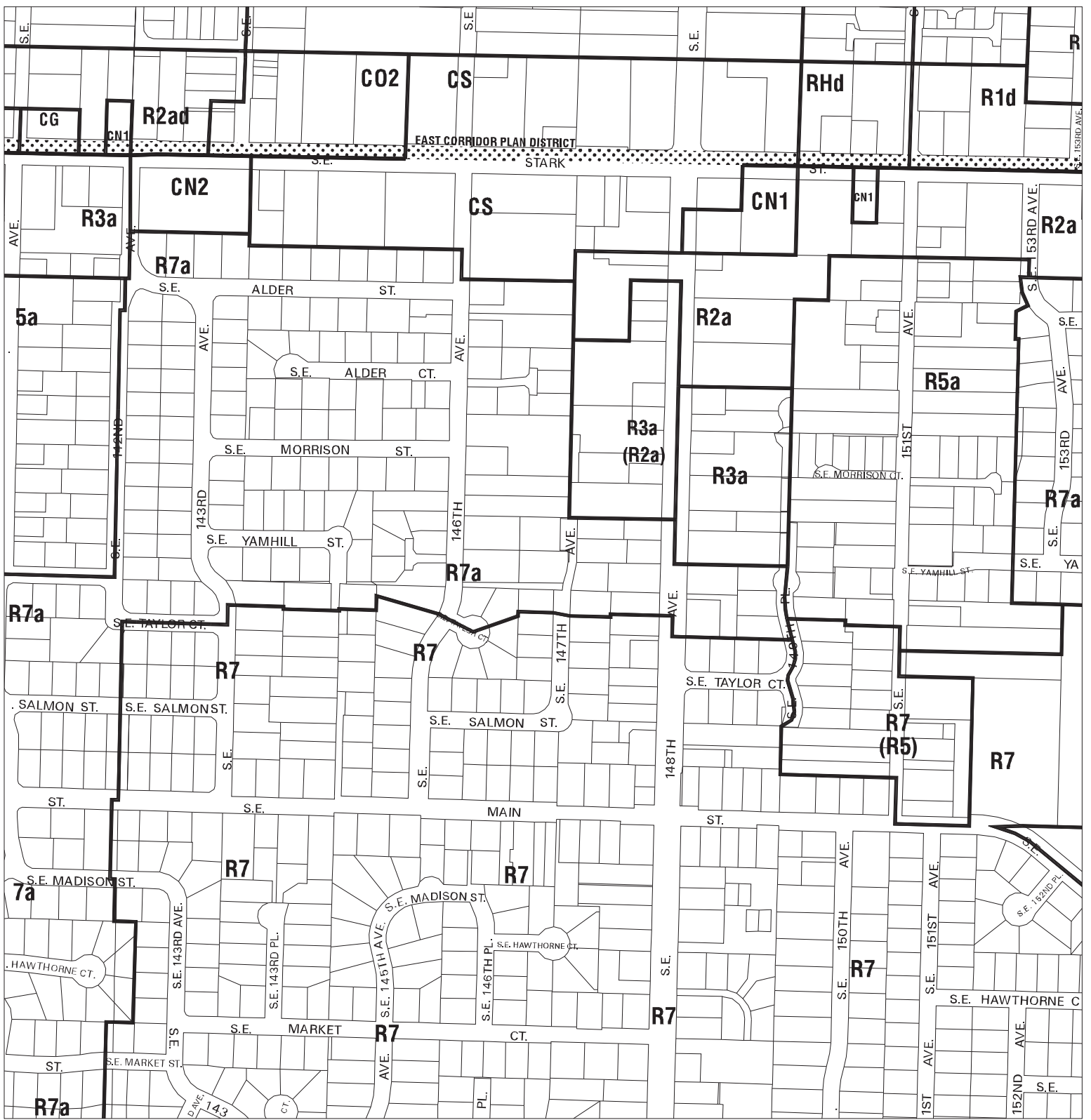
September 24, 2010

Map 1/4 Section 3046



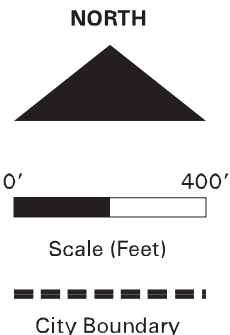






## Existing Zoning

Bureau of Planning & Sustainability - City of Portland, Oregon

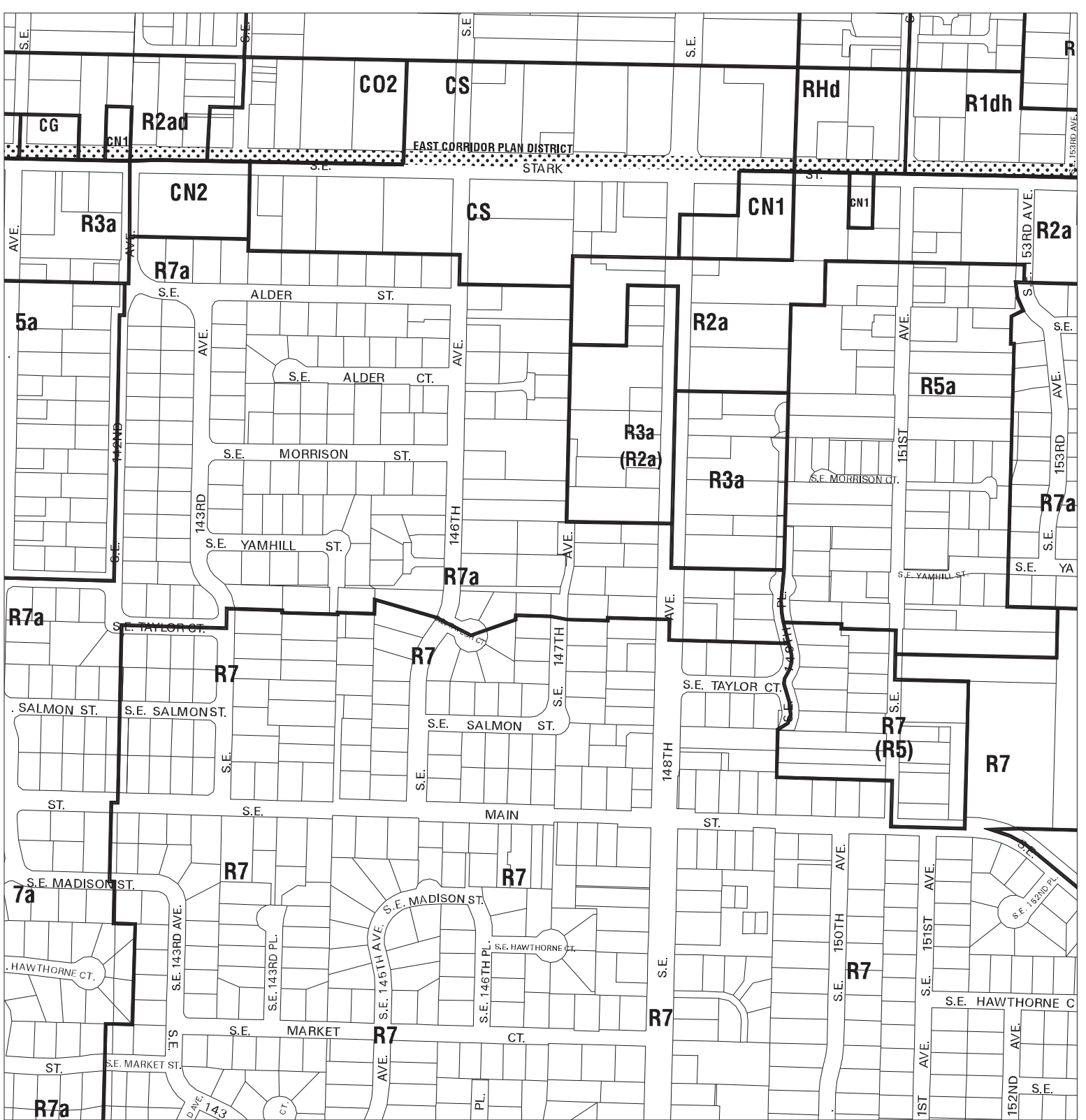


- Zone Boundary
- Plan District Boundary
- Natural Resource Management Plan Boundary

- c = Environmental Conservation Overlay
- p = Environmental Protection Overlay
- ★★★ Public Recreation Trail
- Top of Bank

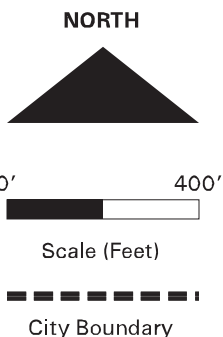
September 24, 2010

Map 1/4 Section 3145



# Airport Futures Proposed Zoning

Bureau of Planning & Sustainability - City of Portland, Oregon

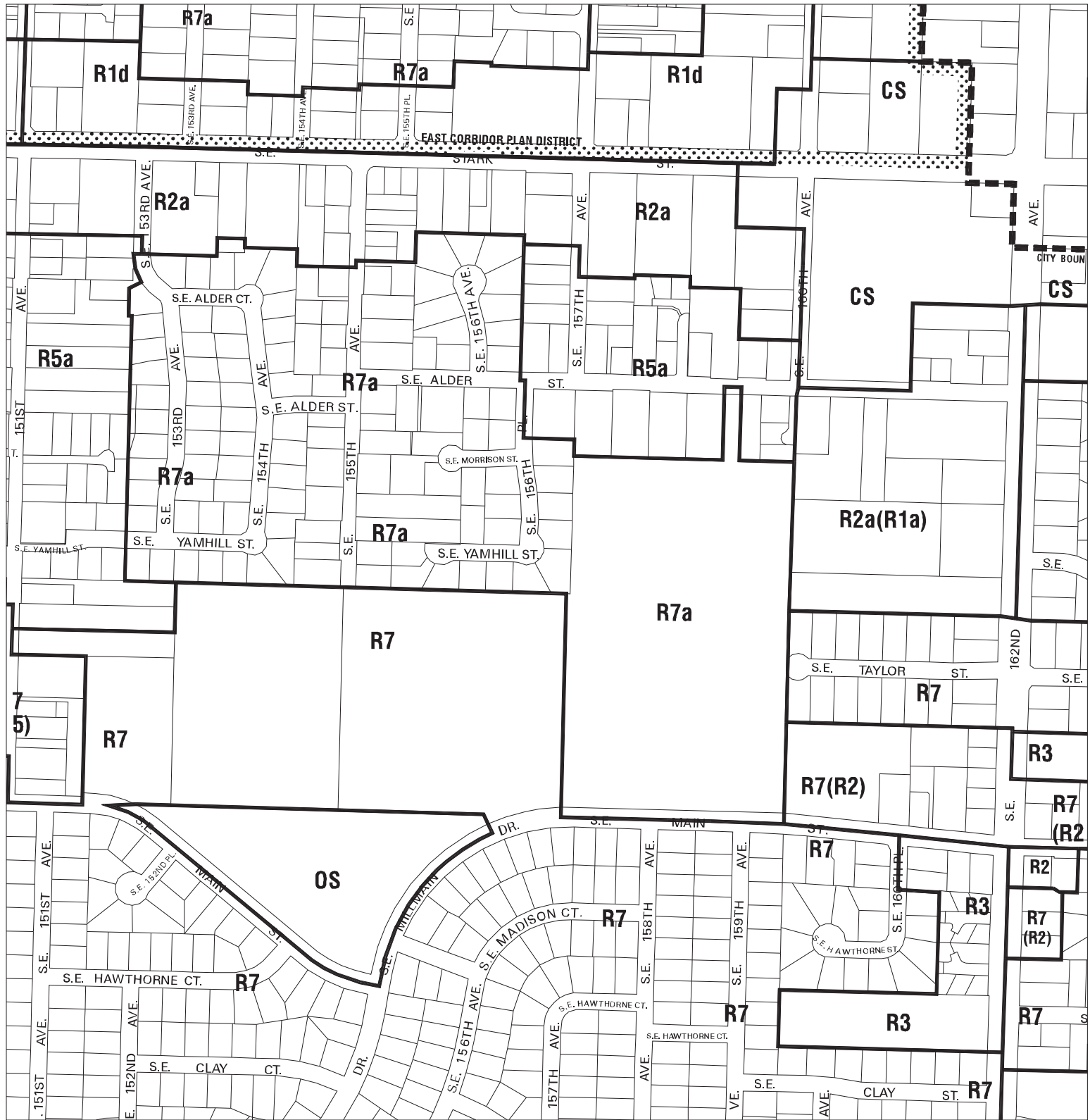


- Zone Boundary
- Plan District Boundary
- Natural Resource Management Plan Boundary

- c = Environmental Conservation Overlay
- p = Environmental Protection Overlay
- ☆☆☆ Public Recreation Trail
- ←---→ Top of Bank

September 24, 2010

Map 1/4 Section 3145



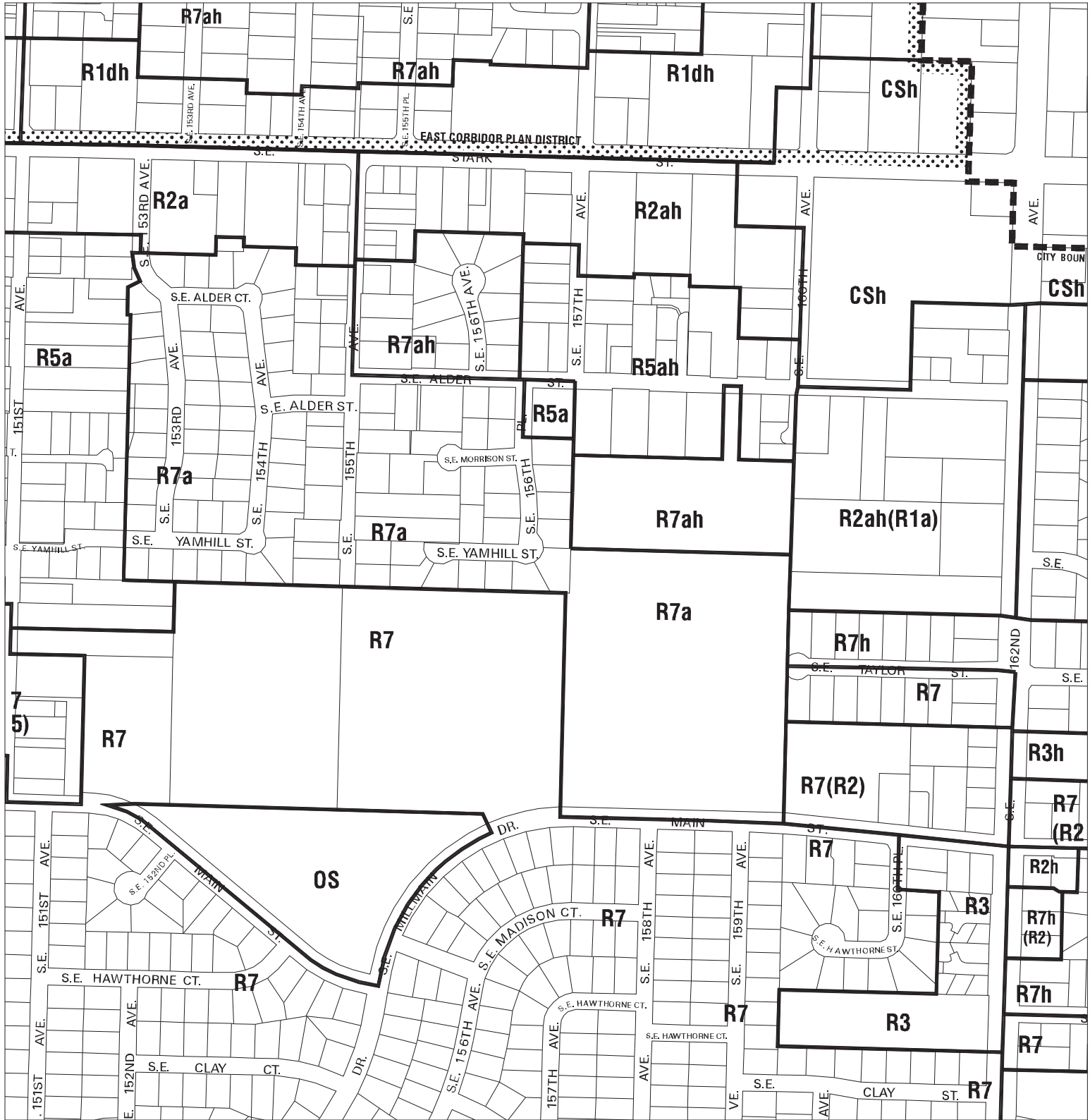
# Existing Zoning

Bureau of Planning & Sustainability - City of Portland, Oregon

- Zone Boundary
- Plan District Boundary
- Natural Resource Management Plan Boundary
- City Boundary
- c = Environmental Conservation Overlay
- p = Environmental Protection Overlay
- ★ ★ ★ Public Recreation Trail
- ← → Top of Bank

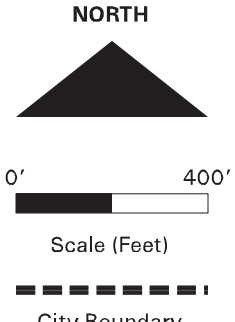
September 24, 2010

Map 1/4 Section 3146



# Airport Futures Proposed Zoning

Bureau of Planning & Sustainability - City of Portland, Oregon

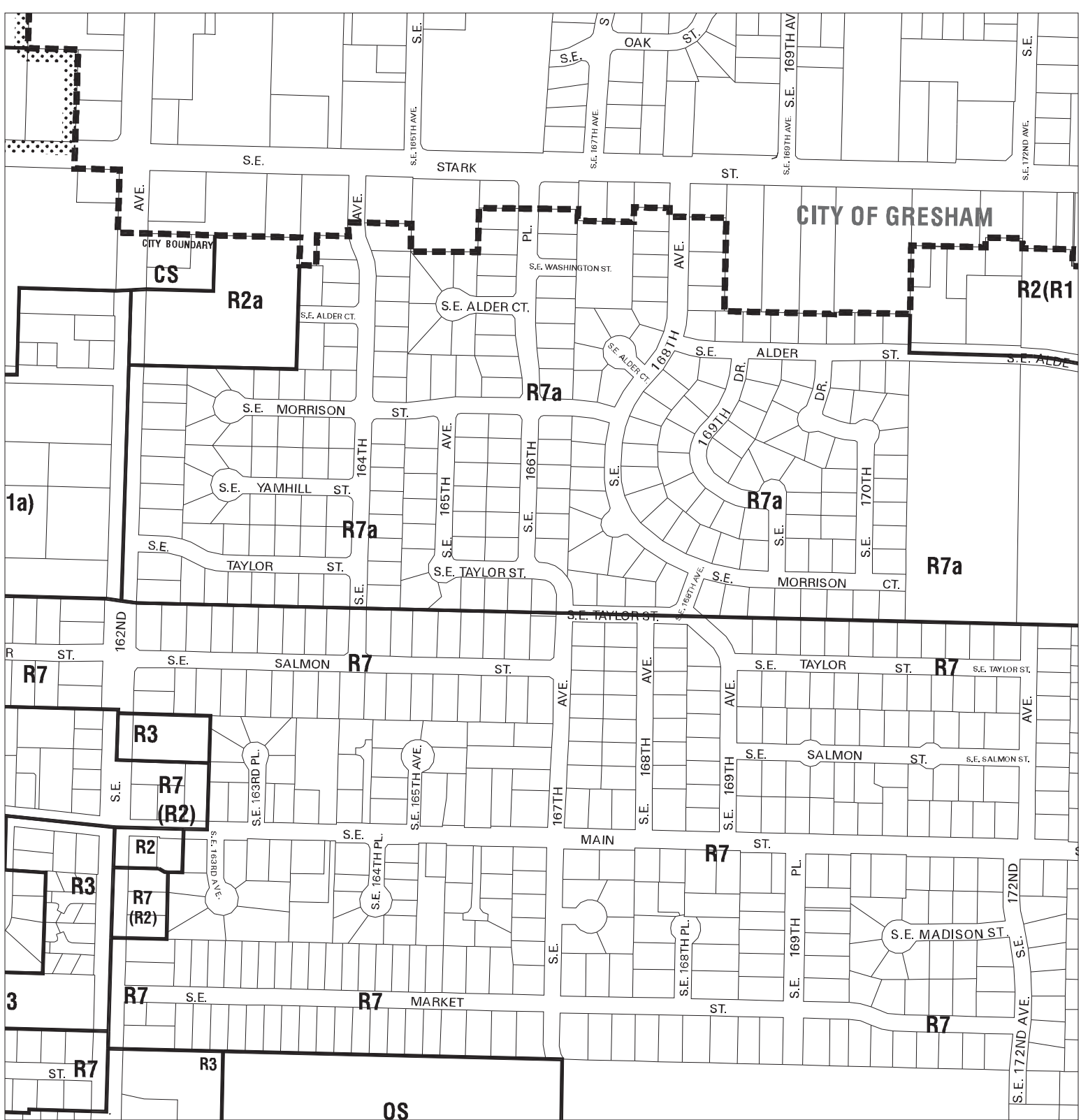


- Zone Boundary
- Plan District Boundary
- Natural Resource Management Plan Boundary

- c = Environmental Conservation Overlay
- p = Environmental Protection Overlay
- ★ ★ ★ Public Recreation Trail
- ← → Top of Bank

September 24, 2010








Map 1/4 Section 3146



CITY OF GRESHAM

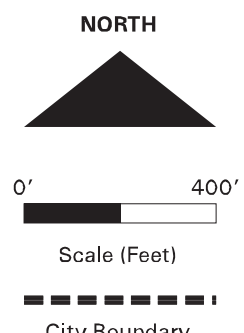
# Existing Zoning

Bureau of Planning & Sustainability - City of Portland, Oregon

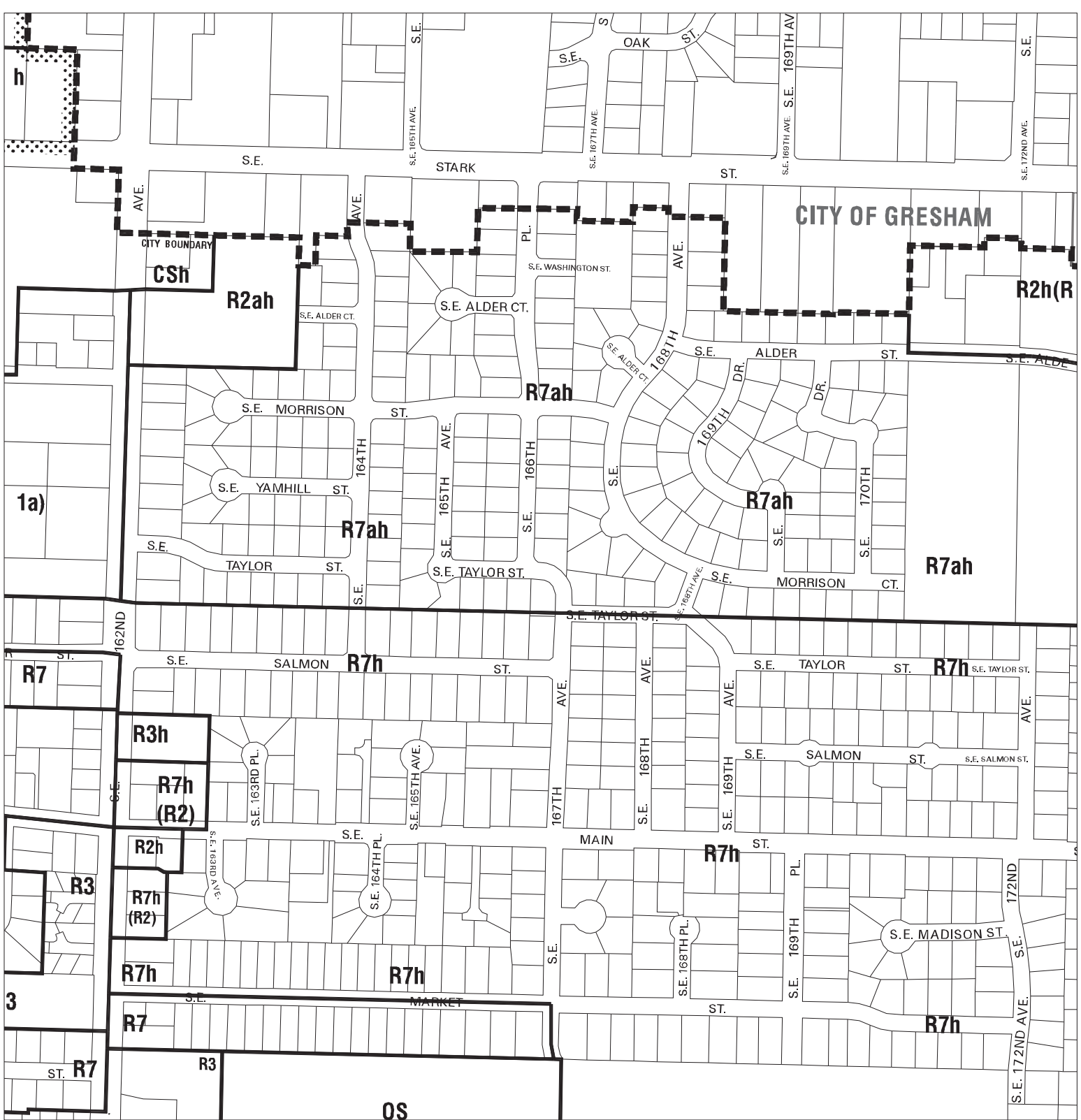
-  Zone Boundary
-  Plan District Boundary
-  Natural Resource Management Plan Boundary
-  c = Environmental Conservation Overlay
-  p = Environmental Protection Overlay
-  ★ ★ ★ Public Recreation Trail
-  ← → Top of Bank

September 24, 2010

Map 1/4 Section 3147

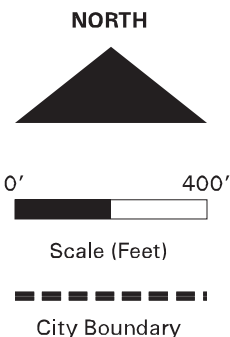






# Airport Futures Proposed Zoning

Bureau of Planning & Sustainability - City of Portland, Oregon



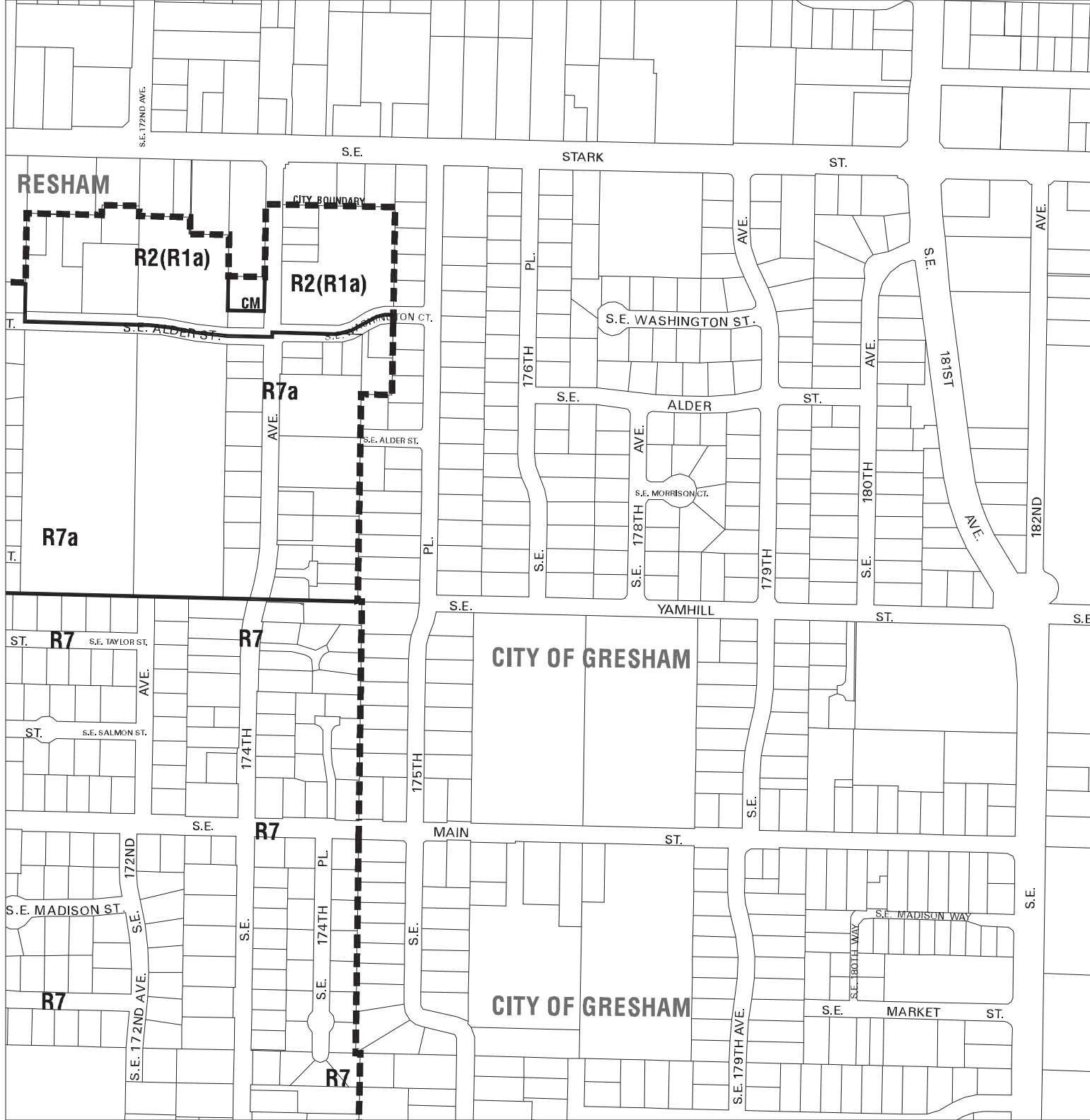
- Zone Boundary
- Plan District Boundary
- Natural Resource Management Plan Boundary

- c = Environmental Conservation Overlay
- p = Environmental Protection Overlay
- ★ ★ ★ Public Recreation Trail
- ← → Top of Bank

September 24, 2010

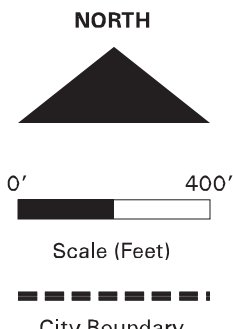
Map 1/4 Section 3147












# Existing Zoning

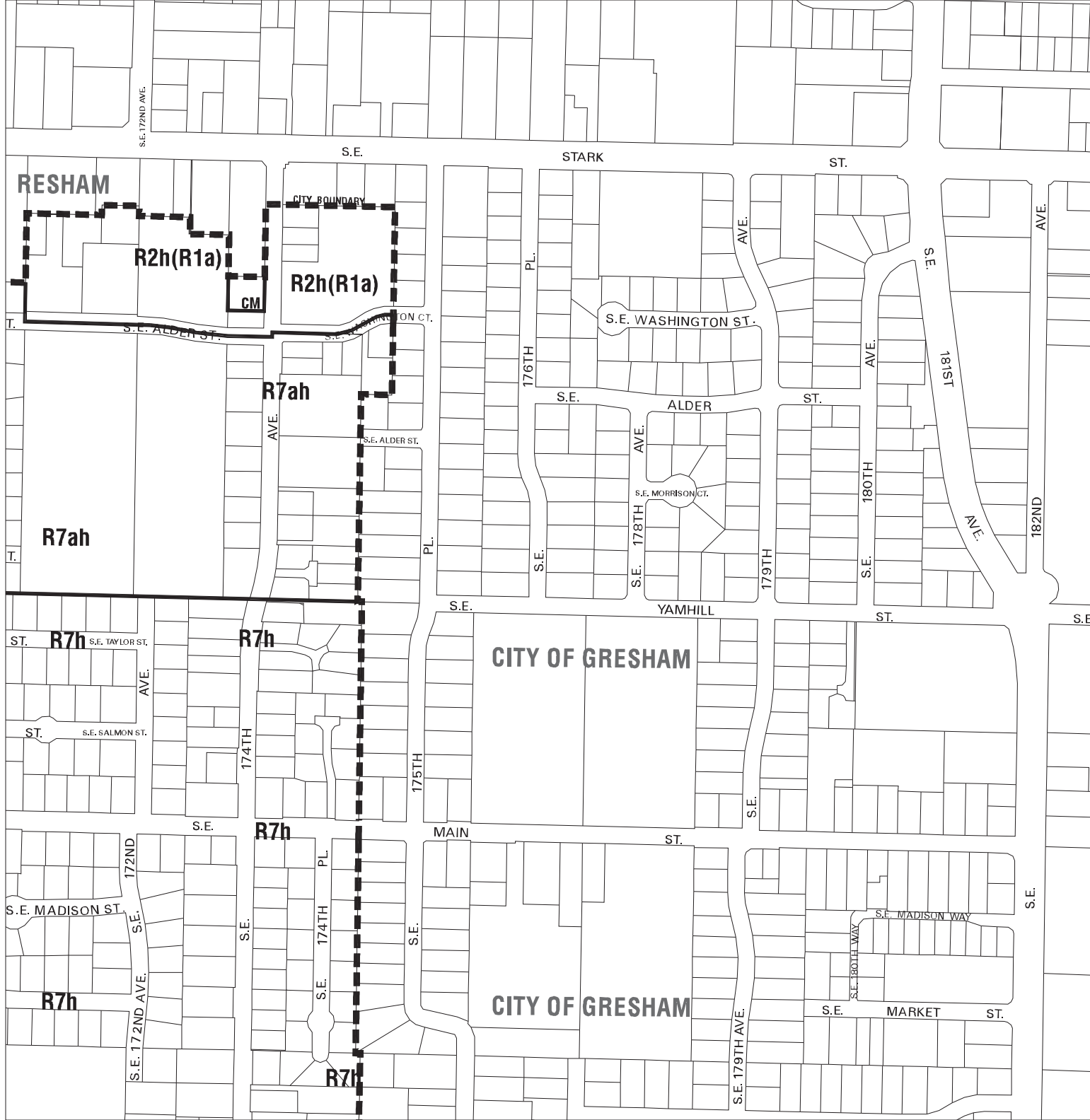
Bureau of Planning & Sustainability - City of Portland, Oregon



-  Zone Boundary
-  Plan District Boundary
-  Natural Resource Management Plan Boundary
-  Public Recreation Trail
-  Top of Bank
-  c = Environmental Conservation Overlay
-  p = Environmental Protection Overlay

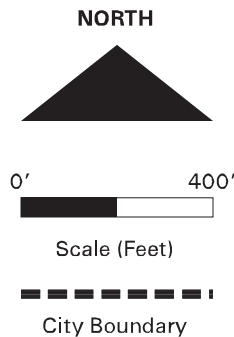
September 24, 2010




Map 1/4 Section 3148







# Airport Futures Proposed Zoning

Bureau of Planning & Sustainability - City of Portland, Oregon

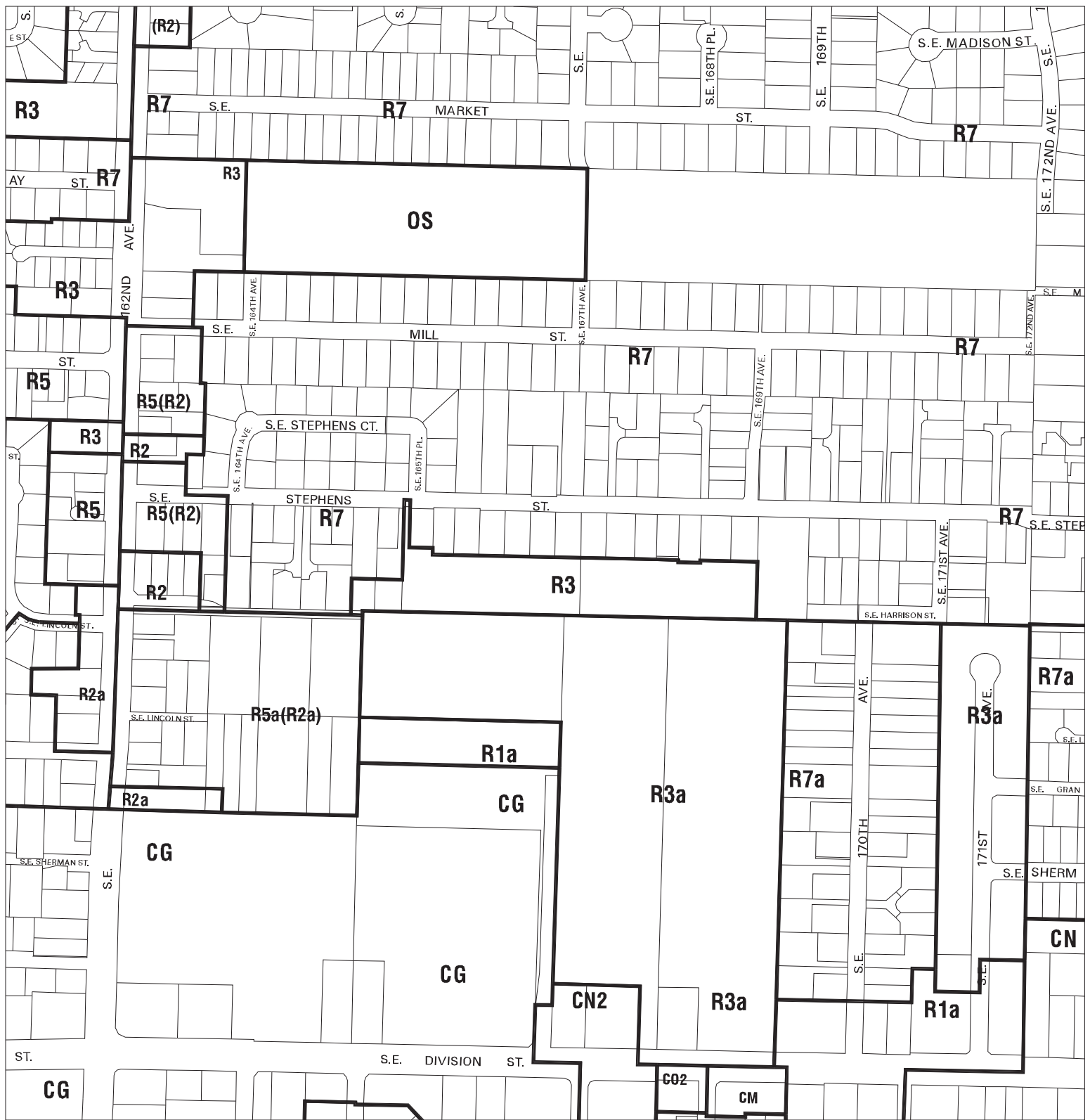


-  Zone Boundary
-  Plan District Boundary
-  Natural Resource Management Plan Boundary

-  c = Environmental Conservation Overlay
-  p = Environmental Protection Overlay
-  ★★★ Public Recreation Trail
-  ← - - - → Top of Bank


September 24, 2010

Map 1/4 Section 3148



## Existing Zoning




Bureau of Planning & Sustainability - City of Portland, Oregon



Scale (Feet)



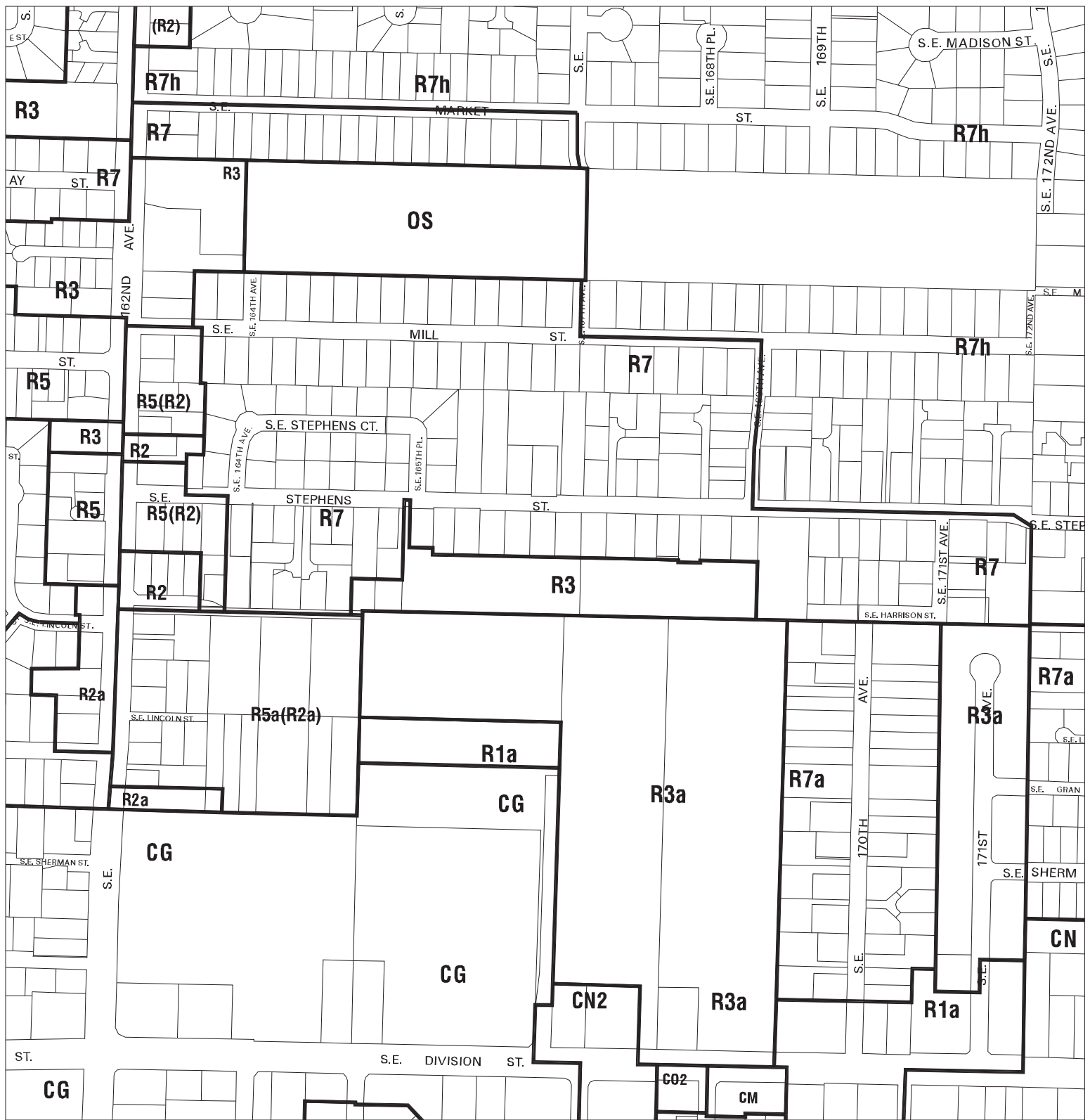
City Boundary

-  Zone Boundary
-  Plan District Boundary
-  Natural Resource Management Plan Boundary

- c = Environmental Conservation Overlay
- p = Environmental Protection Overlay
- \*\*\* Public Recreation Trail
- ←---→ Top of Bank

September 24, 2010

Map 1/4 Section 3247



# Airport Futures Proposed Zoning




Bureau of Planning & Sustainability - City of Portland, Oregon



Scale (Feet)



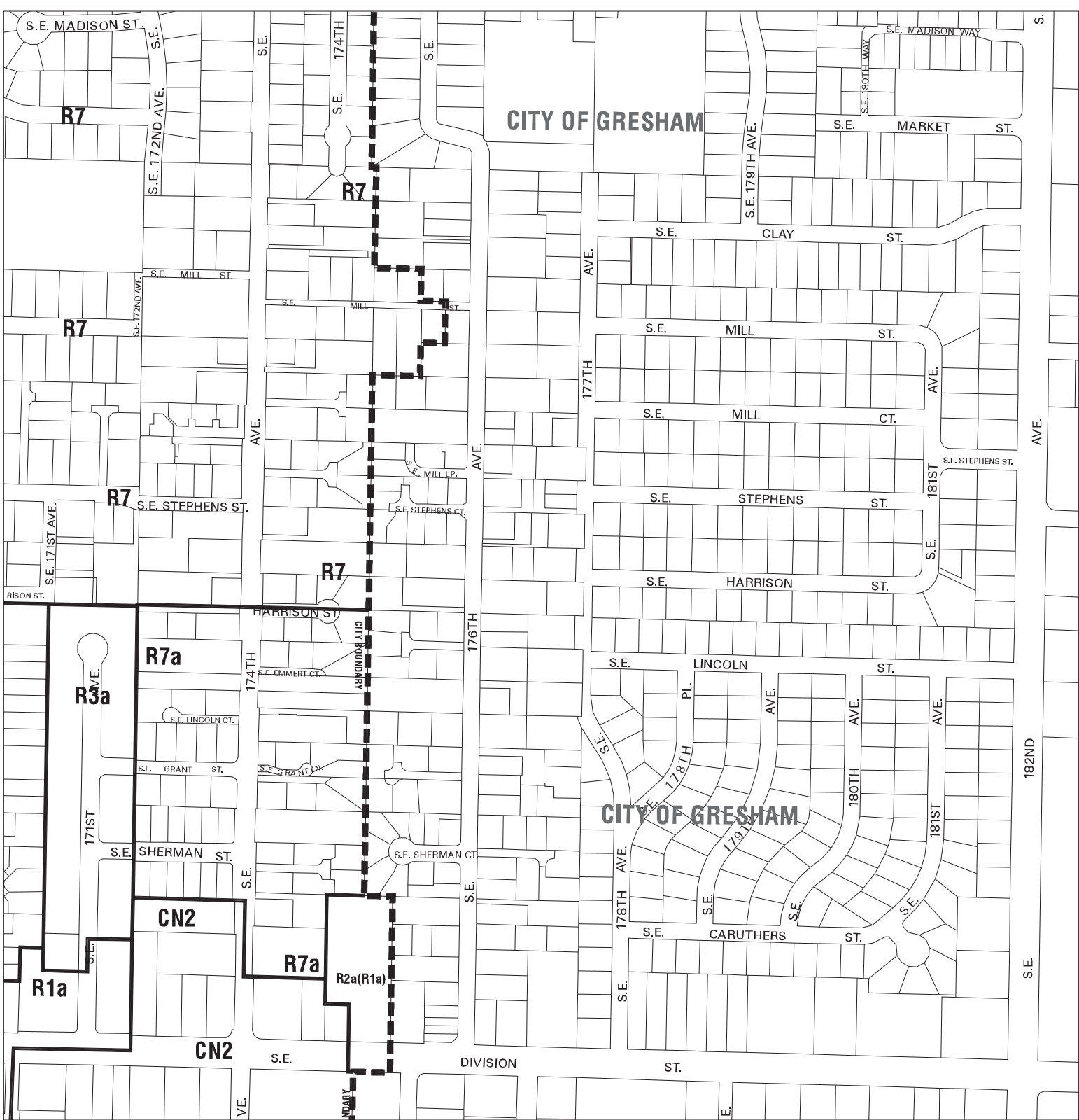
City Boundary

-  Zone Boundary
-  Plan District Boundary
-  Natural Resource Management Plan Boundary

- c = Environmental Conservation Overlay
- p = Environmental Protection Overlay
- ★★★ Public Recreation Trail
- ←---→ Top of Bank

September 24, 2010

Map 1/4 Section 3247

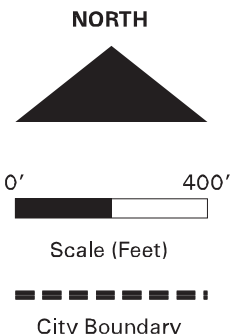





CITY OF GRESHAM

CITY OF GRESHAM

# Existing Zoning

Bureau of Planning & Sustainability - City of Portland, Oregon

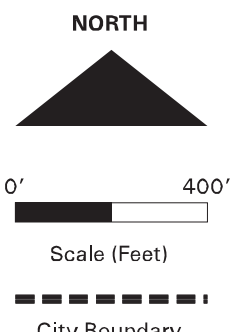
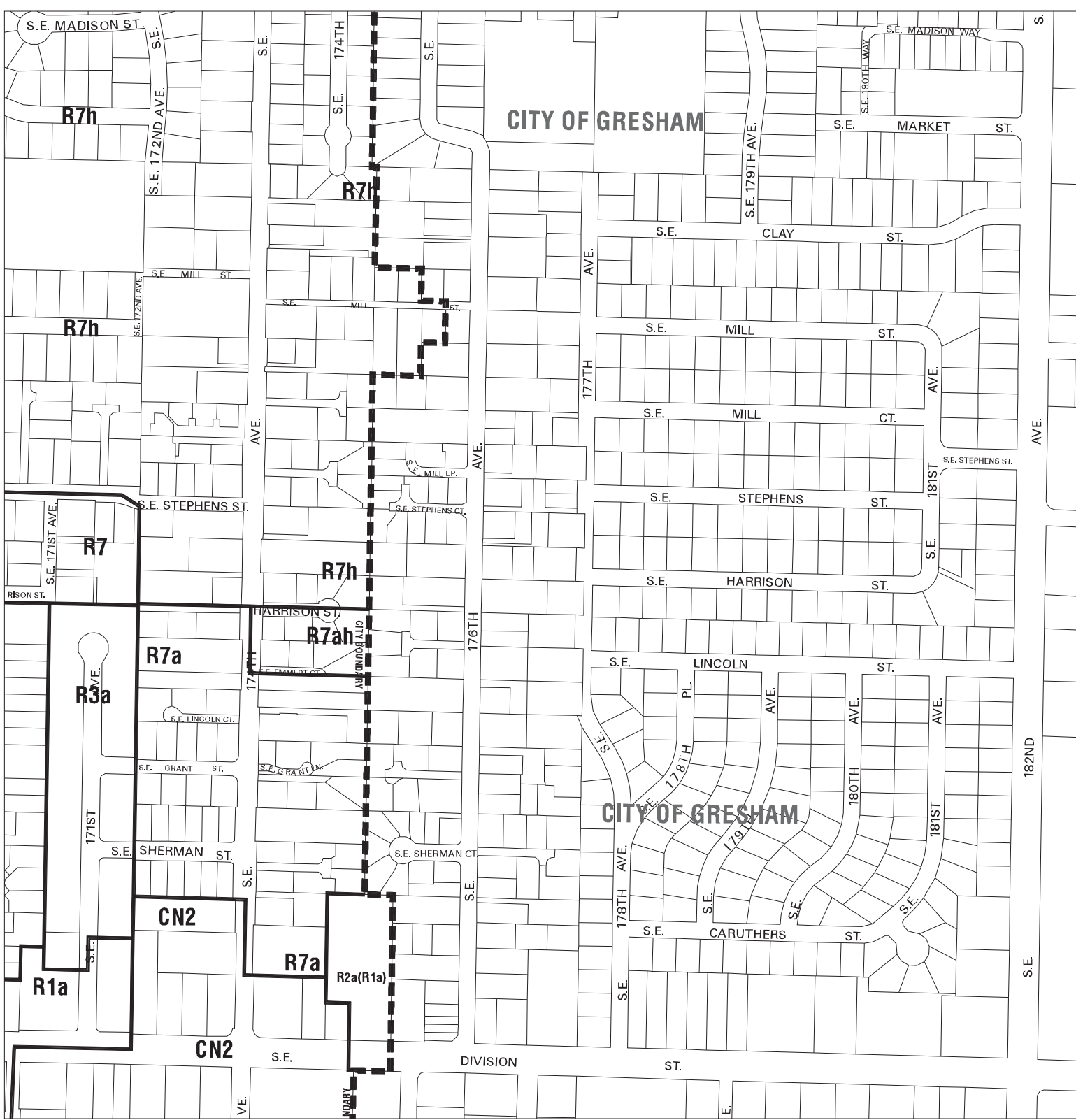


-  Zone Boundary
-  Plan District Boundary
-  Natural Resource Management Plan Boundary

- c = Environmental Conservation Overlay
- p = Environmental Protection Overlay
- ★ ★ ★ Public Recreation Trail
- ← - - - → Top of Bank

September 24, 2010

Map 1/4 Section 3248



- Airport Futures Proposed Zoning**  
 Bureau of Planning & Sustainability - City of Portland, Oregon
- Zone Boundary
  - Plan District Boundary
  - Natural Resource Management Plan Boundary
  - c = Environmental Conservation Overlay
  - p = Environmental Protection Overlay
  - ★★ ★ Public Recreation Trail
  - ← - - - → Top of Bank

September 24, 2010

**Map 1/4 Section 3248**



## **AIRPORT FUTURES SCHEDULE**

**Tuesday, June 22, 2010 6:00 p.m.**

**Planning Commission Public Hearing**

**Tuesday, July 13, 2010 12:30 p.m.**

**Planning Commission Public Hearing**

**Tuesday, August 24, 2010 12:30 p.m.**

**Planning Commission Work Session  
and Recommendation**

**November 3, 2010 6:00 p.m.**

**Joint City Council and Port Commission  
hearing**

### **WRITTEN COMMENTS ARE WELCOME:**

Council Clerk

1221 SW 4th Avenue, Room 140

Portland, Oregon 97204

Fax: 503-823-4571

E-mail: [Karla.Moore-Love@portlandoregon.gov](mailto:Karla.Moore-Love@portlandoregon.gov)

The Bureau of Planning and Sustainability is committed to providing equal access to information and hearings. If you need special accommodation, call the Bureau of Planning and Sustainability at 503-823-7700 (TTY 503-823-6868).